

© Mareeba Shire Council 2004
© The State of Queensland (Department of Natural Resources & Mines) 2004
While every care is taken to ensure the accuracy of this data, the Department of Natural Resources & Mines and Mareeba Shire Council make no representations or warranties about its accuracy, reliability, completeness, or suitability for any particular purpose and disclaims all responsibility and all liability (including without limitation, liability in negligence) for all expenses, losses, damages (including indirect or consequential damage) and costs which you might incur as a result of the data being inaccurate or incomplete in any way and for any reason.

© Mareeba Shire Council 2004
© The State of Queensland (Dept of Natural Resources Mines & Energy) 2004
While every care is taken to ensure the accuracy of this data, the Department of Natural Resources & Mines and Mareeba Shire Council make no representations or warranties about its accuracy, reliability, completeness, or suitability for any particular purpose and disclaims all responsibility and all liability (including without limitation, liability in negligence) for all expenses, losses, damages (including indirect or consequential damage) and costs which you might incur as a result of the data being inaccurate or incomplete in any way and for any reason.

Legend

Area Assessable under Vegetation Code

Category A

Category B

Wet Tropics World Heritage Area

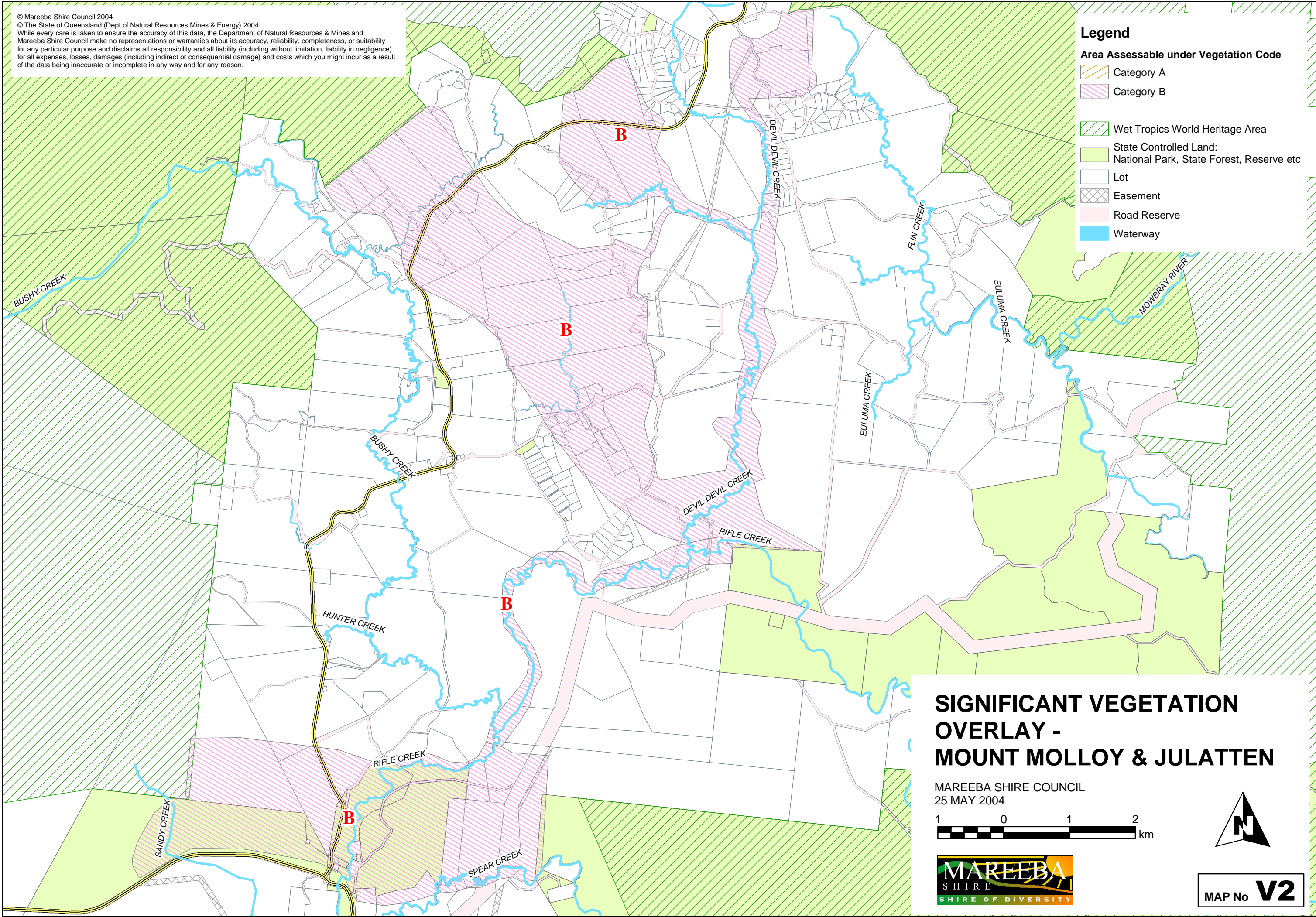
State Controlled Land:
National Park, State Forest, Reserve etc

Lot

Easement

Road Reserve

Waterway

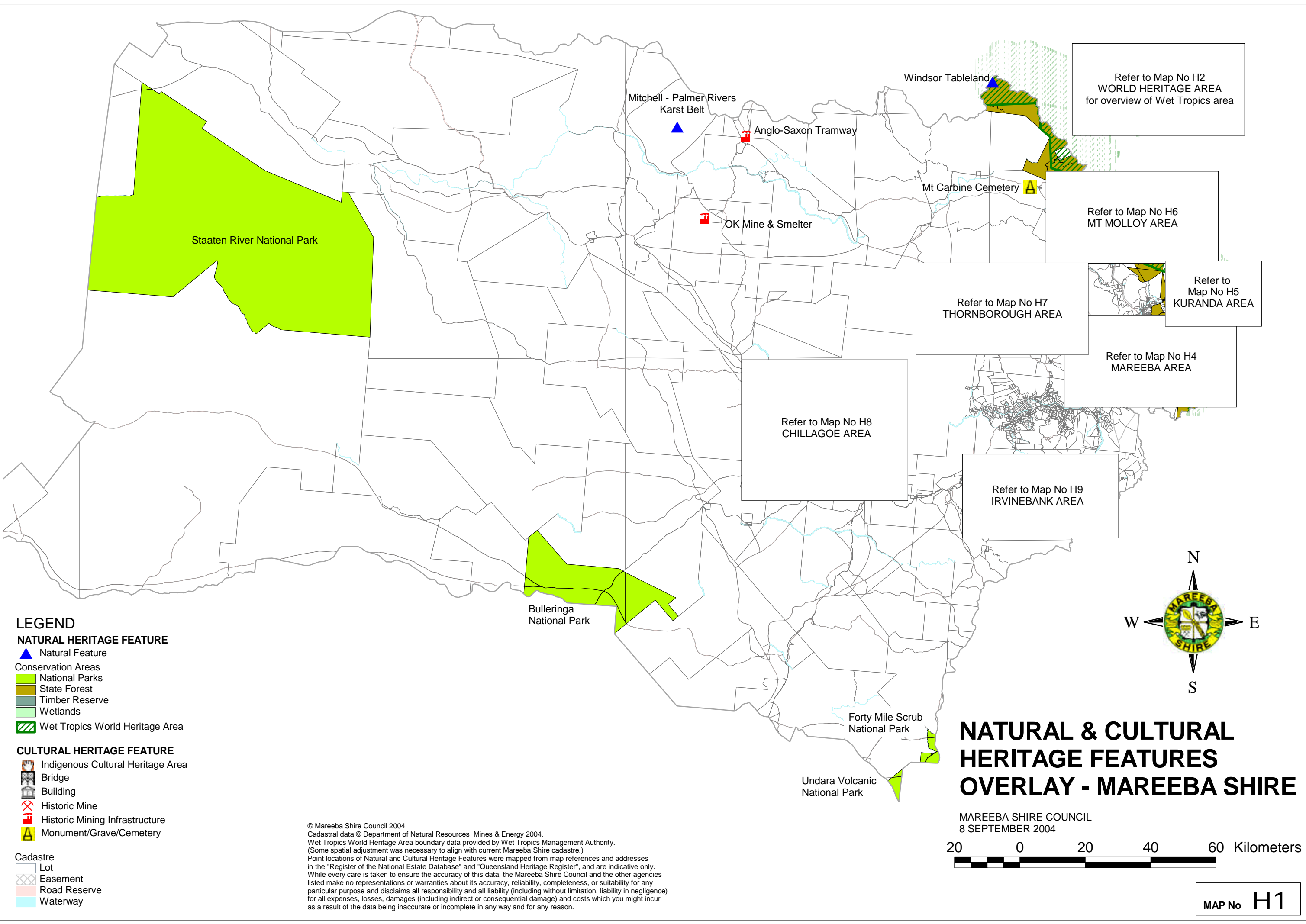


**SIGNIFICANT VEGETATION
OVERLAY -
MOUNT MOLLOY & JULATTEN**

MAREEBA SHIRE COUNCIL
25 MAY 2004



MAP No **V2**



LEGEND
NATURAL HERITAGE FEATURE

- ▲ Natural Feature
- Conservation Areas
 - National Parks
 - State Forest
 - Timber Reserve
 - Wetlands
 - Wet Tropics World Heritage Area

CULTURAL HERITAGE FEATURE

- Indigenous Cultural Heritage Area
- Bridge
- Building
- Historic Mine
- Historic Mining Infrastructure
- Monument/Grave/Cemetery

- Cadastral
- Lot
 - Easement
 - Road Reserve
 - Waterway

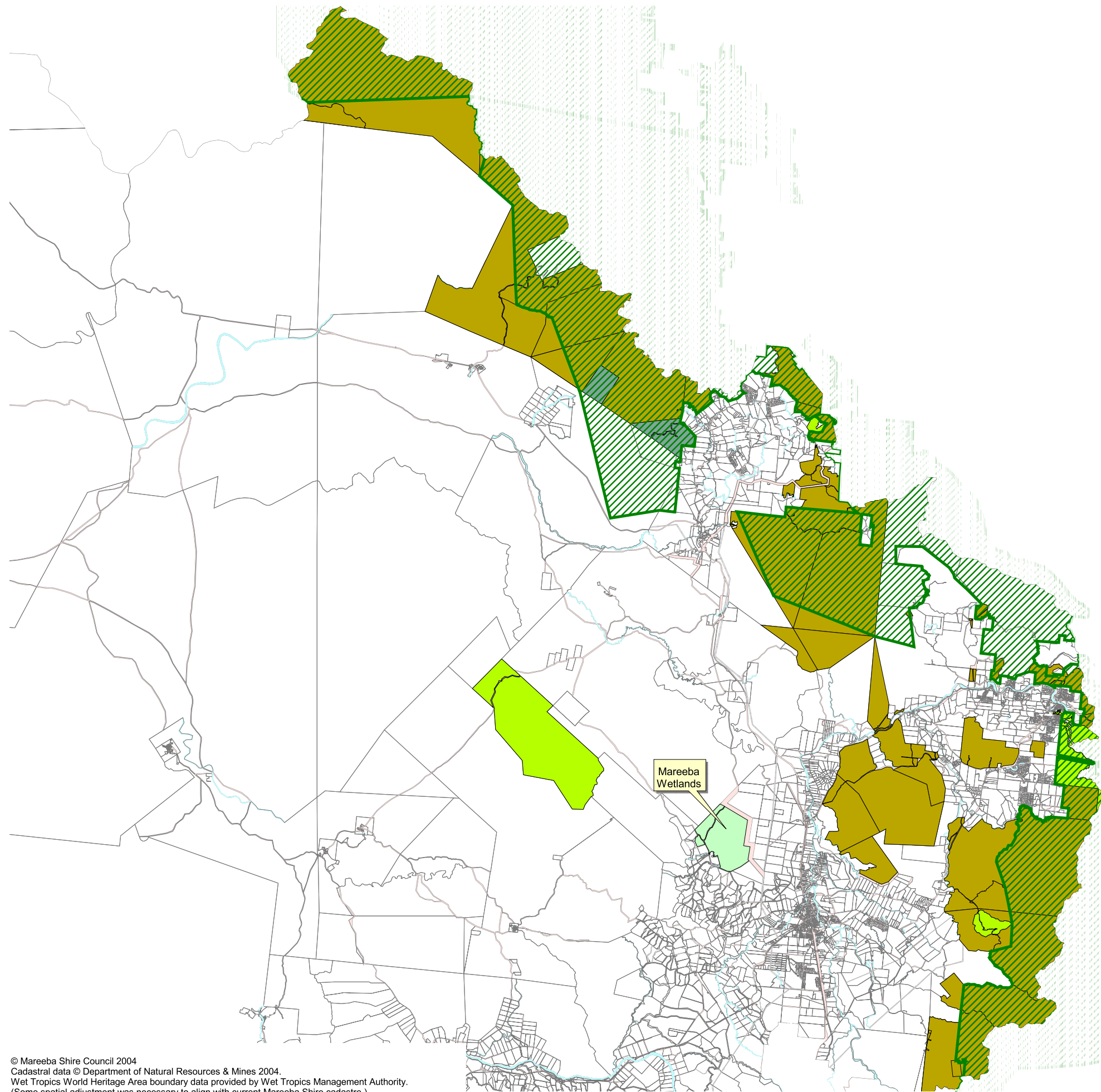
© Mareeba Shire Council 2004
Cadastral data © Department of Natural Resources Mines & Energy 2004.
Wet Tropics World Heritage Area boundary data provided by Wet Tropics Management Authority.
(Some spatial adjustment was necessary to align with current Mareeba Shire cadastral.)
Point locations of Natural and Cultural Heritage Features were mapped from map references and addresses in the "Register of the National Estate Database" and "Queensland Heritage Register", and are indicative only.
While every care is taken to ensure the accuracy of this data, the Mareeba Shire Council and the other agencies listed make no representations or warranties about its accuracy, reliability, completeness, or suitability for any particular purpose and disclaims all responsibility and all liability (including without limitation, liability in negligence) for all expenses, losses, damages (including indirect or consequential damage) and costs which you might incur as a result of the data being inaccurate or incomplete in any way and for any reason.

**NATURAL & CULTURAL
HERITAGE FEATURES
OVERLAY - MAREEBA SHIRE**

MAREEBA SHIRE COUNCIL
8 SEPTEMBER 2004



MAP No **H1**



LEGEND

NATURAL HERITAGE FEATURE


- Natural Feature
- Conservation Areas
 - National Parks
 - State Forest
 - Timber Reserve
 - Wetlands
- Wet Tropics World Heritage Area

CULTURAL HERITAGE FEATURE

- Indigenous Cultural Heritage Area
- Bridge
- Building
- Historic Mine
- Historic Mining Infrastructure
- Monument/Grave/Cemetery

Cadastral

- Lot
- Easement
- Road Reserve
- Waterway




NATURAL & CULTURAL
HERITAGE FEATURES OVERLAY
WORLD HERITAGE AREA

MAREEBA SHIRE COUNCIL
8 SEPTEMBER 2004



© Mareeba Shire Council 2004
Cadastral data © Department of Natural Resources & Mines 2004.
Wet Tropics World Heritage Area boundary data provided by Wet Tropics Management Authority.
(Some spatial adjustment was necessary to align with current Mareeba Shire cadastral.)
Point locations of Natural and Cultural Heritage Features were mapped from map references and addresses in the "Register of the National Estate Database" and "Queensland Heritage Register", and are indicative only.
While every care is taken to ensure the accuracy of this data, the Mareeba Shire Council and the other agencies listed make no representations or warranties about its accuracy, reliability, completeness, or suitability for any particular purpose and disclaims all responsibility and all liability (including without limitation, liability in negligence) for all expenses, losses, damages (including indirect or consequential damage) and costs which you might incur as a result of the data being inaccurate or incomplete in any way and for any reason.

© Mareeba Shire Council 2003.
Cadastral data © Department of Natural Resources & Mines 2003.
Rivers shown are from 1:250,000 topographic data and are indicative only.
Location of Historic towns and reason for founding from "Angor to Zillmanton" by Colin Hooper.
While every care is taken to ensure the accuracy of this data, Mareeba Shire Council and the Department of Natural Resources & Mines make no representations or warranties about its accuracy, reliability, completeness, or suitability for any particular purpose and disclaims all responsibility and all liability (including without limitation, liability in negligence) for all expenses, losses, damages (including indirect or consequential damage) and costs which you might incur as a result of the data being inaccurate or incomplete in any way and for any reason.

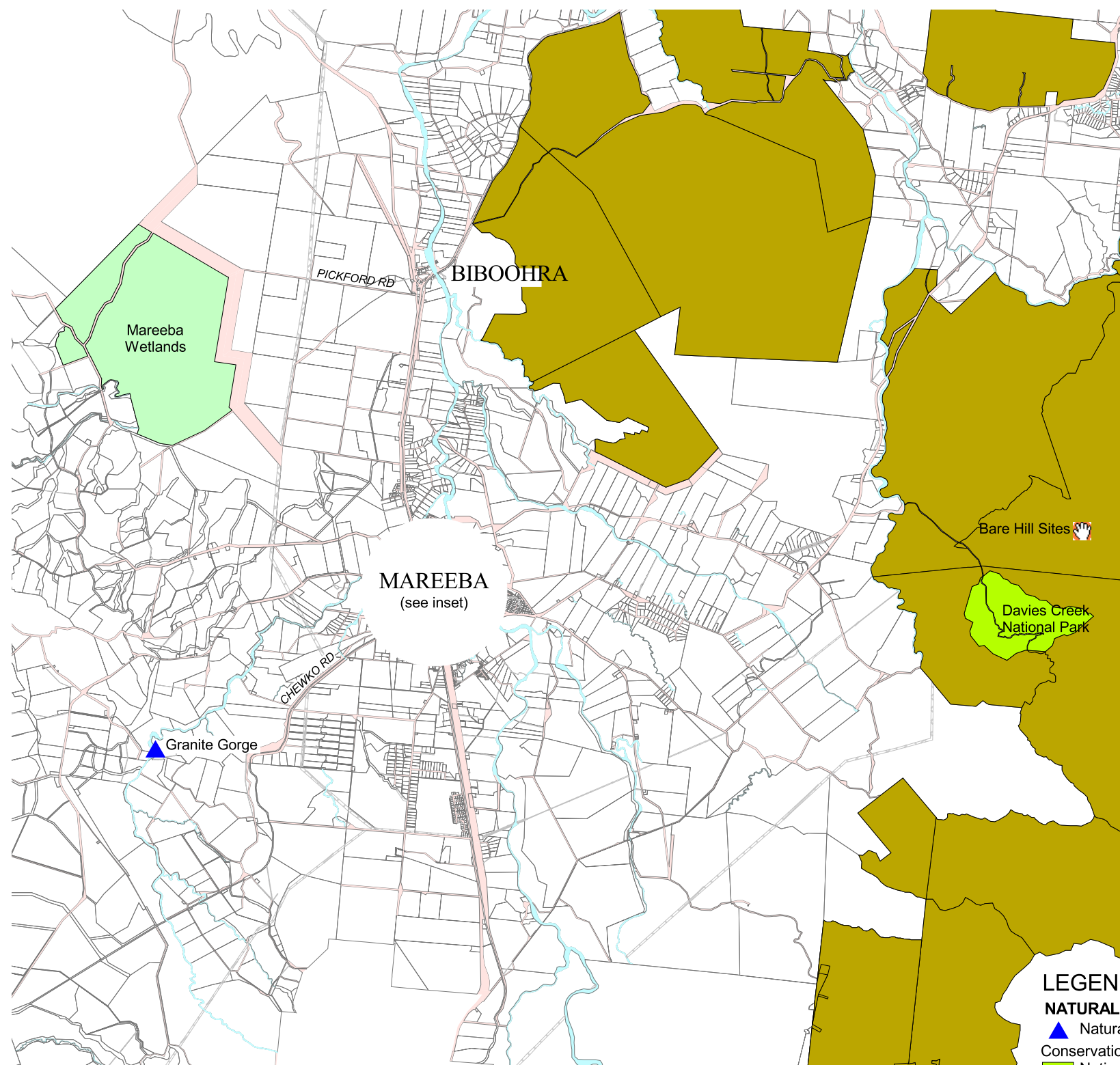


- LEGEND**
HISTORIC TOWNS
Main Reason for Founding:
- ▲ Agriculture
 - ⊕ Coaching Station
 - ⚡ Coal
 - © Copper
 - ✕ Gold
 - ⚡ Molybdenum
 - ⊗ Rail
 - Ⓢ Silver
 - Ⓣ Tin
 - Ⓦ Wolfram
- Other Towns
▭ Shire Boundary
▬ Rivers
▭ Cadastre

NATURAL & CULTURAL HERITAGE FEATURES OVERLAY HISTORIC TOWNS OF MAREEBA SHIRE

MAREEBA SHIRE COUNCIL
16 JUNE 2003





LEGEND

NATURAL HERITAGE FEATURE

- Natural Feature
- Conservation Areas
- National Parks
- State Forest
- Timber Reserve
- Wetlands
- Wet Tropics World Heritage Area

CULTURAL HERITAGE FEATURE

- Indigenous Cultural Heritage Area
- Bridge
- Building
- Historic Mine
- Historic Mining Infrastructure
- Monument/Grave/Cemetery

Cadastral

- Lot
- Easement
- Road Reserve
- Waterway

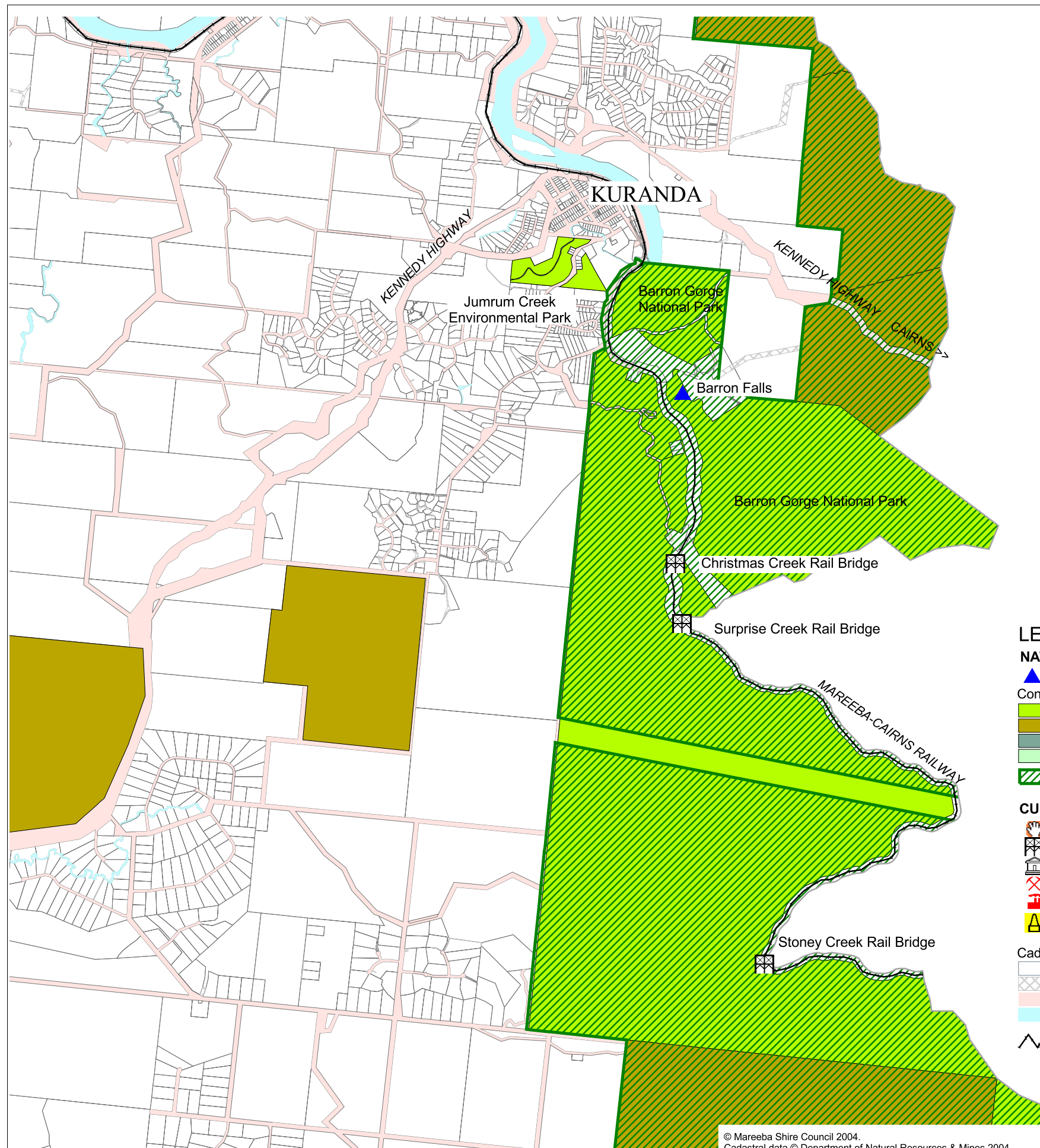


NATURAL & CULTURAL HERITAGE FEATURES OVERLAY - MAREEBA AREA

MAREEBA SHIRE COUNCIL
8 SEPTEMBER 2004

MAP No **H4**

© Mareeba Shire Council 2004.
Cadastral data © Department of Natural Resources & Mines 2004.
Wet Tropics World Heritage Area boundary data provided by Wet Tropics Management Authority.
(Some spatial adjustment was necessary to align with current Mareeba Shire cadastre.)
Point locations of Natural and Cultural Heritage Features were mapped from map references and addresses in the "Register of the National Estate Database" and "Queensland Heritage Register", and are indicative only.
While every care is taken to ensure the accuracy of this data, the Mareeba Shire Council and the other agencies listed make no representations or warranties about its accuracy, reliability, completeness, or suitability for any particular purpose and disclaims all responsibility and all liability (including without limitation, liability in negligence) for all expenses, losses, damages (including indirect or consequential damage) and costs which you might incur as a result of the data being inaccurate or incomplete in any way and for any reason.




KURANDA LOCALITY

1000 0 1000 2000 Meters



KURANDA TOWN

200 0 200 400 Meters



LEGEND

NATURAL HERITAGE FEATURE

- Natural Feature
- Conservation Areas
- National Parks
- State Forest
- Timber Reserve
- Wetlands
- Wet Tropics World Heritage Area

CULTURAL HERITAGE FEATURE

- Indigenous Cultural Heritage Area
- Bridge
- Building
- Historic Mine
- Historic Mining Infrastructure
- Monument/Grave/Cemetery

Cadastral

- Lot
- Easement
- Road Reserve
- Waterway

- Railway (diagrammatic only)

© Mareeba Shire Council 2004.
Cadastral data © Department of Natural Resources & Mines 2004.
Wet Tropics World Heritage Area boundary data provided by Wet Tropics Management Authority.
(Some spatial adjustment was necessary to align with current Mareeba Shire cadastre.)
Point locations of Natural and Cultural Heritage Features were mapped from map references and addresses in the "Register of the National Estate Database" and "Queensland Heritage Register", and are indicative only. While every care is taken to ensure the accuracy of this data, the Mareeba Shire Council and the other agencies listed make no representations or warranties about its accuracy, reliability, completeness, or suitability for any particular purpose and disclaims all responsibility and all liability (including without limitation, liability in negligence) for all expenses, losses, damages (including indirect or consequential damage) and costs which you might incur as a result of the data being inaccurate or incomplete in any way and for any reason.

NATURAL & CULTURAL HERITAGE FEATURES OVERLAY - KURANDA AREA

MAREEBA SHIRE COUNCIL
8 SEPTEMBER 2004

MAP No **H5**

NATURAL & CULTURAL HERITAGE FEATURES OVERLAY - MT MOLLOY AREA

MAREEBA SHIRE COUNCIL
8 SEPTEMBER 2004



LEGEND

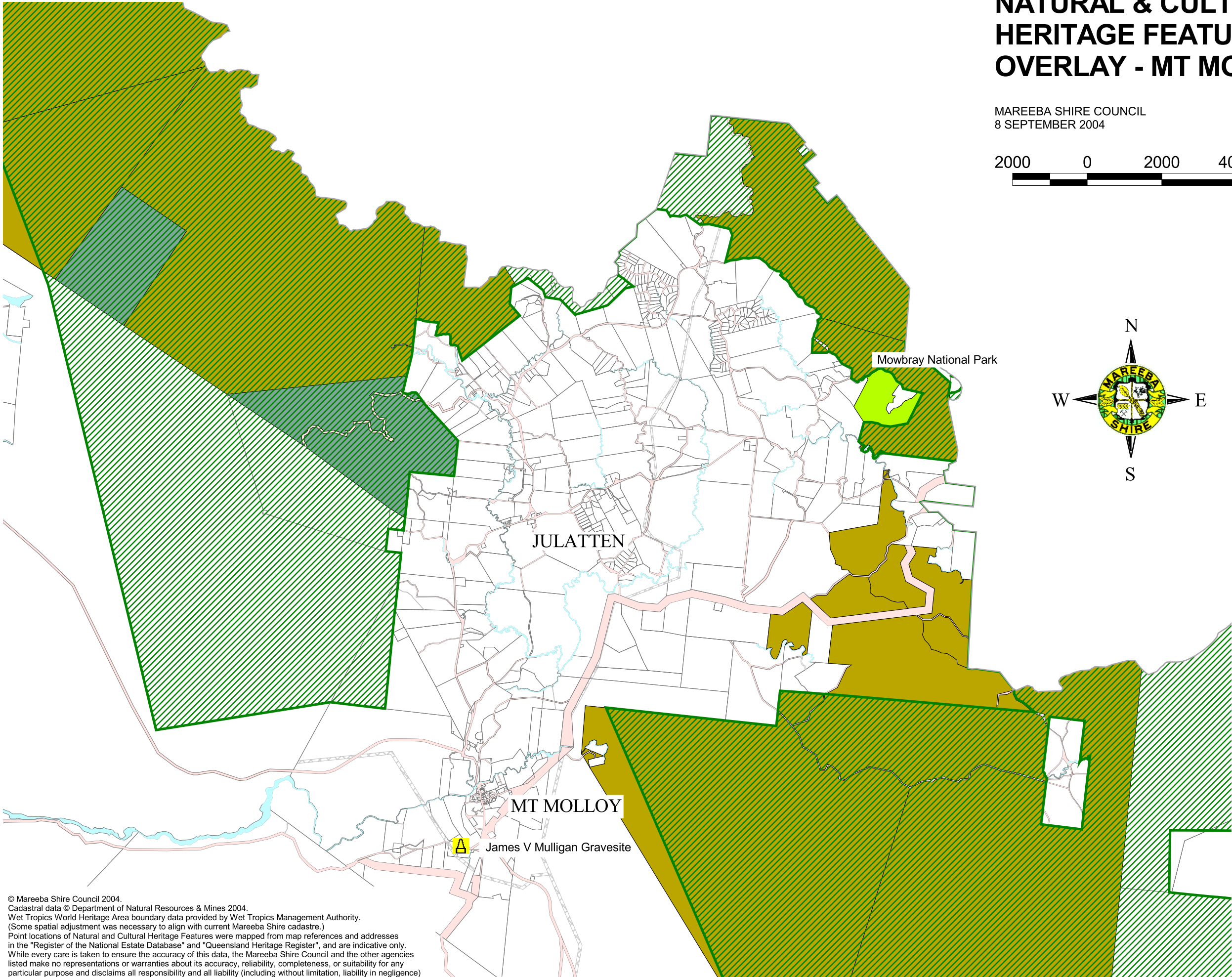

NATURAL HERITAGE FEATURE

- Natural Feature
- Conservation Areas
 - National Parks
 - State Forest
 - Timber Reserve
 - Wetlands
- Wet Tropics World Heritage Area

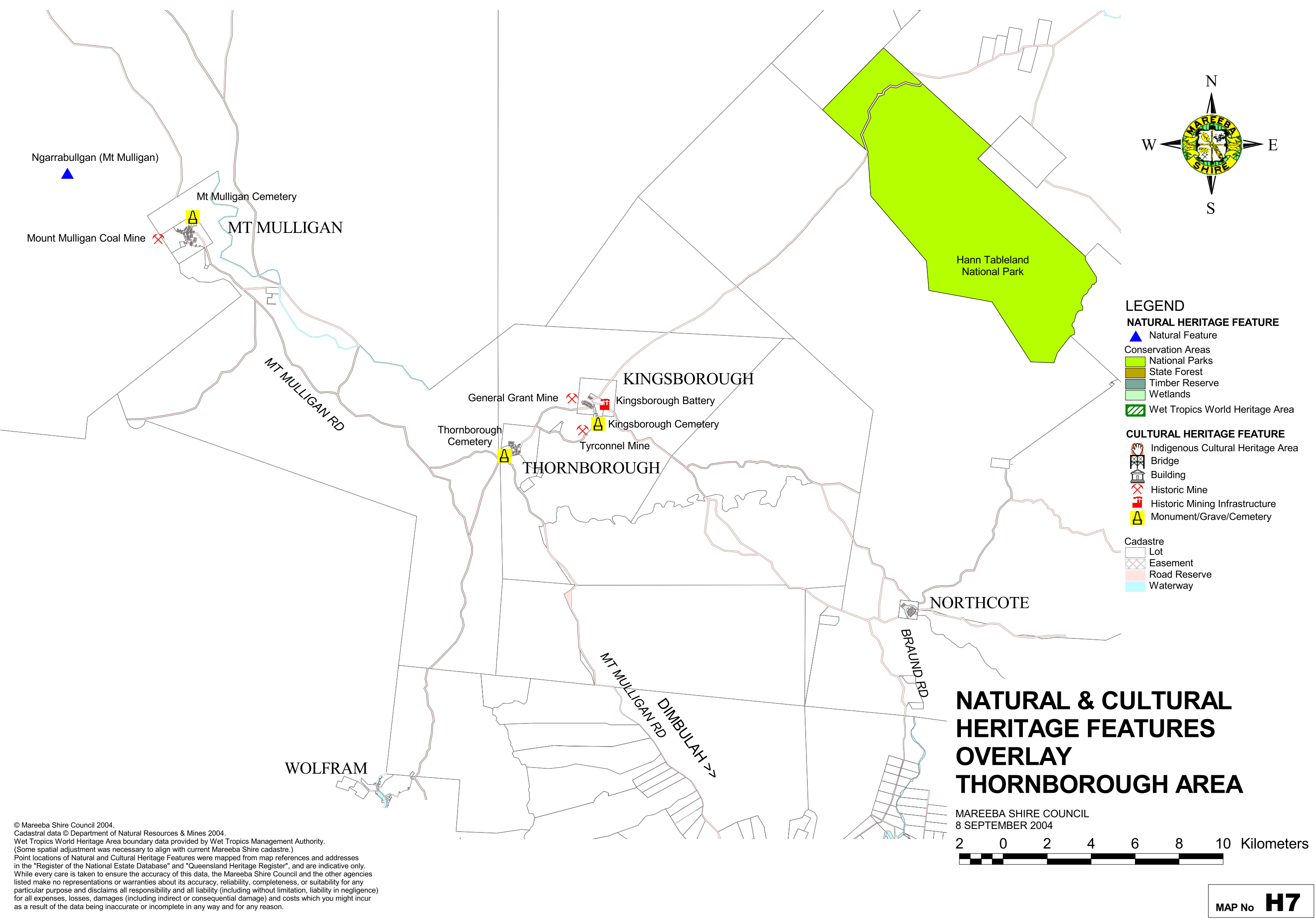
CULTURAL HERITAGE FEATURE

- Indigenous Cultural Heritage Area
- Bridge
- Building
- Historic Mine
- Historic Mining Infrastructure
- Monument/Grave/Cemetery

- Cadastral
- Lot
 - Easement
 - Road Reserve
 - Waterway



© Mareeba Shire Council 2004.
Cadastral data © Department of Natural Resources & Mines 2004.
Wet Tropics World Heritage Area boundary data provided by Wet Tropics Management Authority.
(Some spatial adjustment was necessary to align with current Mareeba Shire cadastre.)
Point locations of Natural and Cultural Heritage Features were mapped from map references and addresses in the "Register of the National Estate Database" and "Queensland Heritage Register", and are indicative only. While every care is taken to ensure the accuracy of this data, the Mareeba Shire Council and the other agencies listed make no representations or warranties about its accuracy, reliability, completeness, or suitability for any particular purpose and disclaims all responsibility and all liability (including without limitation, liability in negligence) for all expenses, losses, damages (including indirect or consequential damage) and costs which you might incur as a result of the data being inaccurate or incomplete in any way and for any reason.



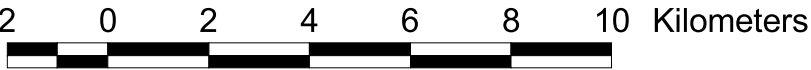
© Mareeba Shire Council 2004.
Cadastral data © Department of Natural Resources & Mines 2004.
Wet Tropics World Heritage Area boundary data provided by Wet Tropics Management Authority.
(Some spatial adjustment was necessary to align with current Mareeba Shire cadastre.)
Point locations of Natural and Cultural Heritage Features were mapped from map references and addresses in the "Register of the National Estate Database" and "Queensland Heritage Register", and are indicative only.
While every care is taken to ensure the accuracy of this data, the Mareeba Shire Council and the other agencies listed make no representations or warranties about its accuracy, reliability, completeness, or suitability for any particular purpose and disclaims all responsibility and all liability (including without limitation, liability in negligence) for all expenses, losses, damages (including indirect or consequential damage) and costs which you might incur as a result of the data being inaccurate or incomplete in any way and for any reason.

NATURAL & CULTURAL HERITAGE FEATURES OVERLAY THORNBOROUGH AREA

MAREEBA SHIRE COUNCIL
8 SEPTEMBER 2004
2 0 2 4 6 8 10 Kilometers

NATURAL & CULTURAL HERITAGE FEATURES OVERLAY - CHILLAGOE AREA

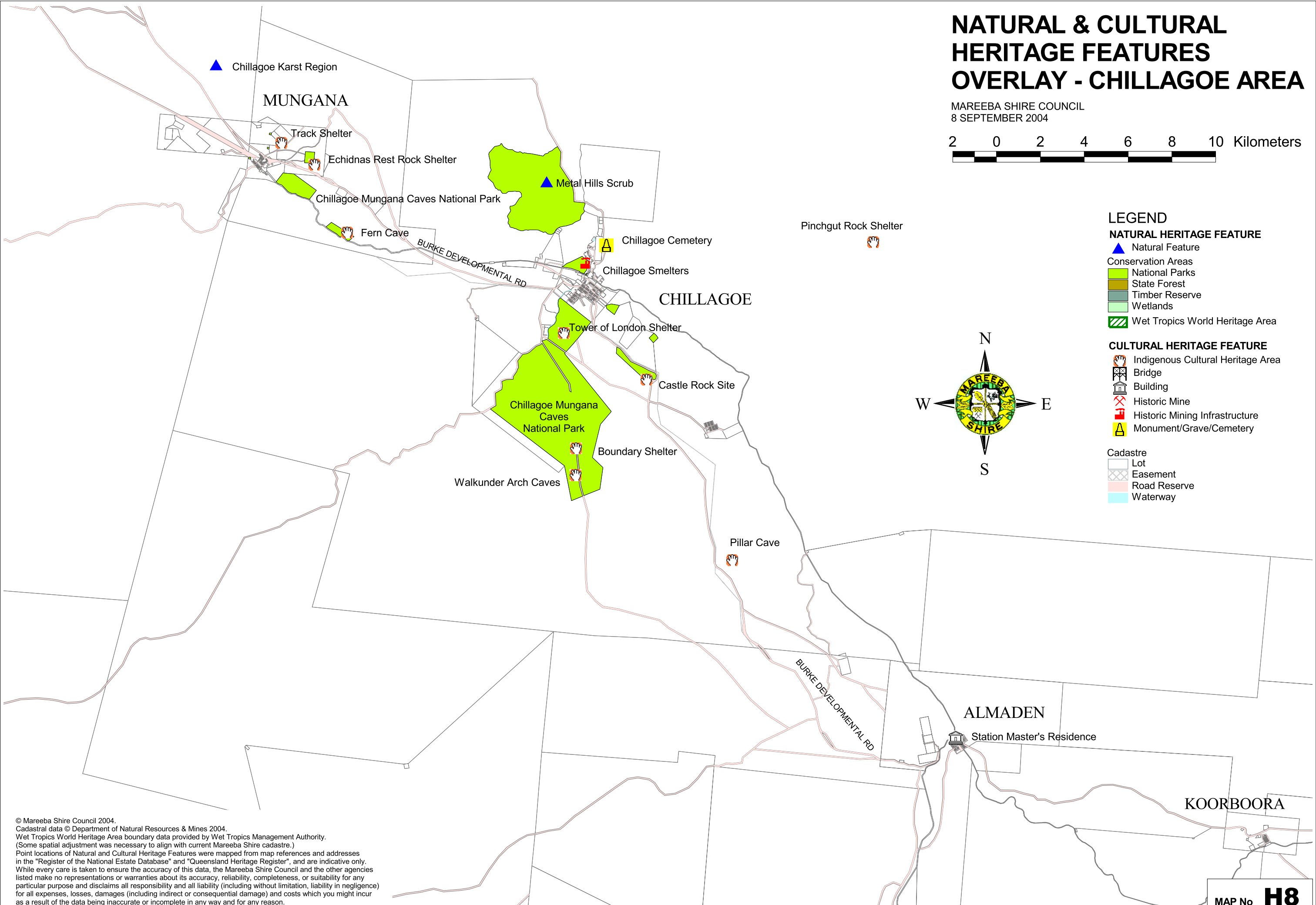

MAREEBA SHIRE COUNCIL
8 SEPTEMBER 2004



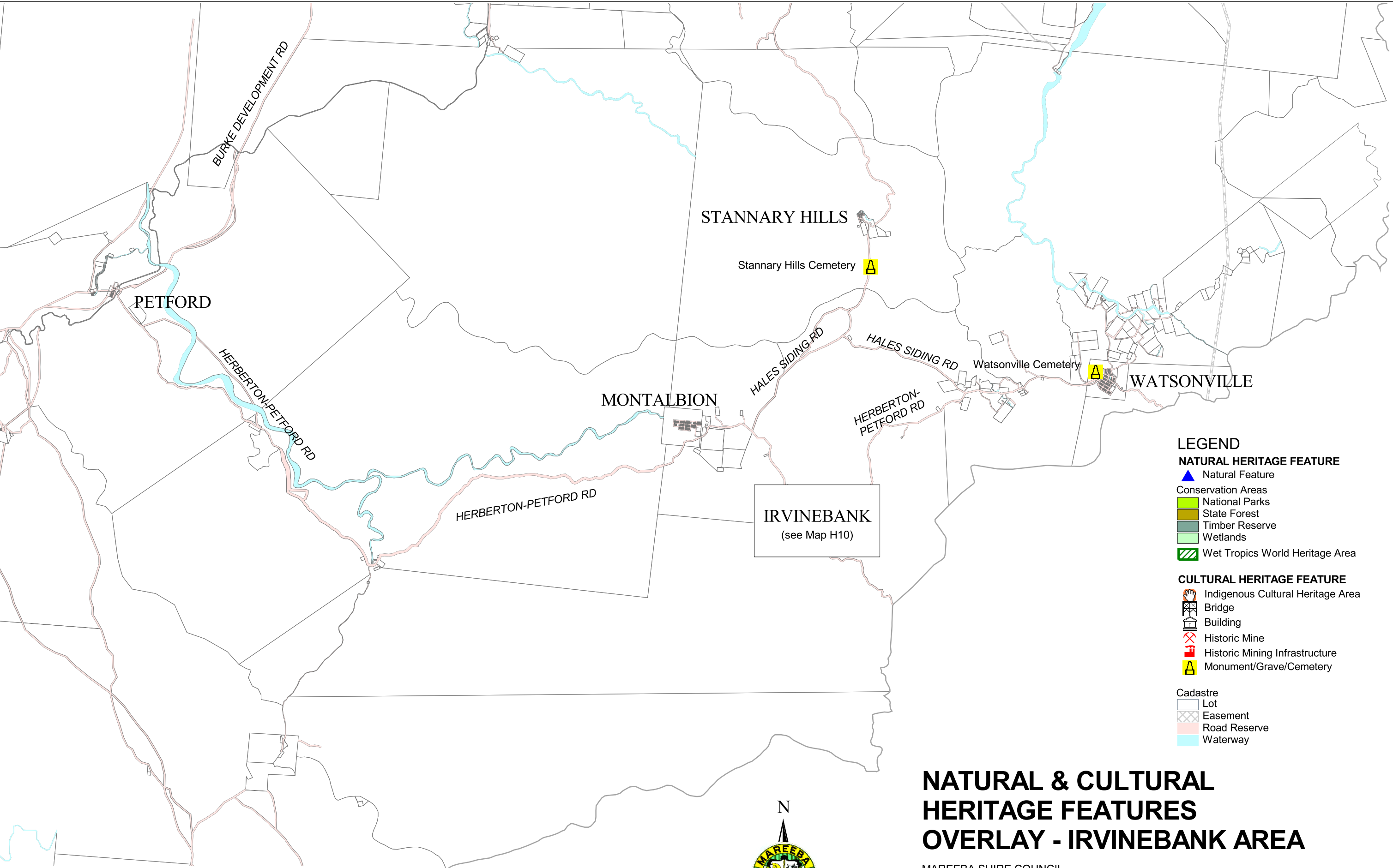
LEGEND
NATURAL HERITAGE FEATURE
▲ Natural Feature
Conservation Areas
■ National Parks
■ State Forest
■ Timber Reserve
■ Wetlands
■ Wet Tropics World Heritage Area

CULTURAL HERITAGE FEATURE
■ Indigenous Cultural Heritage Area
■ Bridge
■ Building
■ Historic Mine
■ Historic Mining Infrastructure
■ Monument/Grave/Cemetery

Cadastre
■ Lot
■ Easement
■ Road Reserve
■ Waterway



© Mareeba Shire Council 2004.
Cadastral data © Department of Natural Resources & Mines 2004.
Wet Tropics World Heritage Area boundary data provided by Wet Tropics Management Authority.
(Some spatial adjustment was necessary to align with current Mareeba Shire cadastre.)
Point locations of Natural and Cultural Heritage Features were mapped from map references and addresses in the "Register of the National Estate Database" and "Queensland Heritage Register", and are indicative only.
While every care is taken to ensure the accuracy of this data, the Mareeba Shire Council and the other agencies listed make no representations or warranties about its accuracy, reliability, completeness, or suitability for any particular purpose and disclaims all responsibility and all liability (including without limitation, liability in negligence) for all expenses, losses, damages (including indirect or consequential damage) and costs which you might incur as a result of the data being inaccurate or incomplete in any way and for any reason.



LEGEND

NATURAL HERITAGE FEATURE

Natural Feature

Conservation Areas

National Parks

State Forest


Timber Reserve

Wetlands

Wet Tropics World Heritage Area

CULTURAL HERITAGE FEATURE Indigenous Cultural Heritage Area Bridge Building Historic Mine Historic Mining Infrastructure Monument/Grave/Cemetery**Cadastre** Lot Easement Road Reserve Waterway

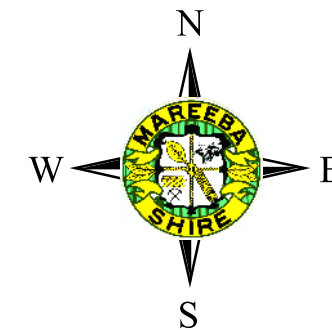
© Mareeba Shire Council 2004.
Cadastral data © Department of Natural Resources & Mines 2004.
Wet Tropics World Heritage Area boundary data provided by Wet Tropics Management Authority.
(Some spatial adjustment was necessary to align with current Mareeba Shire cadastre.)
Point locations of Natural and Cultural Heritage Features were mapped from map references and addresses in the "Register of the National Estate Database" and "Queensland Heritage Register", and are indicative only.
While every care is taken to ensure the accuracy of this data, the Mareeba Shire Council and the other agencies listed make no representations or warranties about its accuracy, reliability, completeness, or suitability for any particular purpose and disclaims all responsibility and all liability (including without limitation, liability in negligence) for all expenses, losses, damages (including indirect or consequential damage) and costs which you might incur as a result of the data being inaccurate or incomplete in any way and for any reason.



NATURAL & CULTURAL HERITAGE FEATURES OVERLAY - IRVINEBANK AREA

MAREEBA SHIRE COUNCIL
8 SEPTEMBER 2004





LEGEND

NATURAL HERITAGE FEATURE

- Natural Feature
- Conservation Areas
 - National Parks
 - State Forest
 - Timber Reserve
 - Wetlands
 - Wet Tropics World Heritage Area

CULTURAL HERITAGE FEATURE

- Indigenous Cultural Heritage Area
- Bridge
- Building
- Historic Mine
- Historic Mining Infrastructure
- Monument/Grave/Cemetery

- Cadastral
 - Lot
 - Easement
 - Road Reserve
 - Waterway

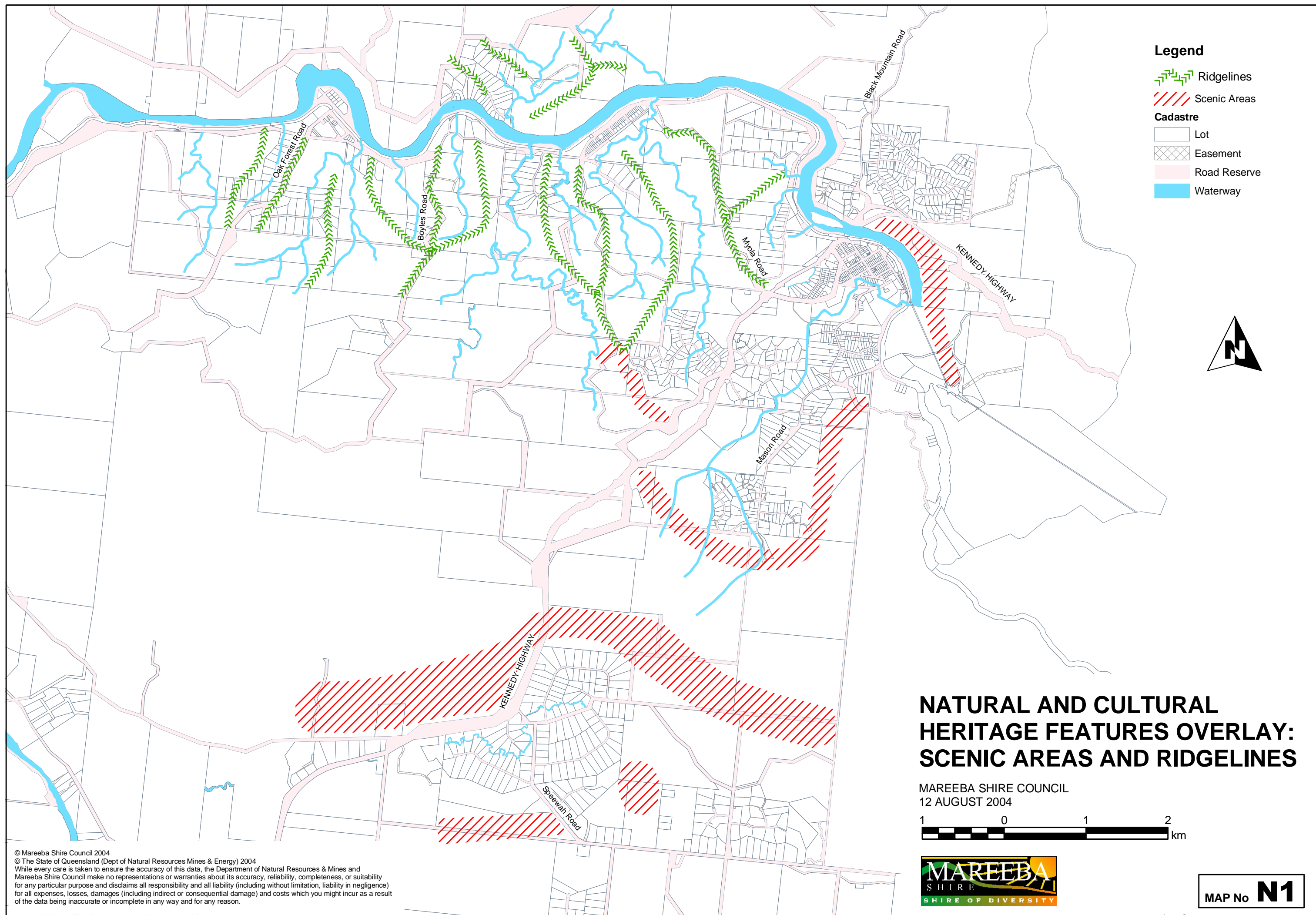
© Mareeba Shire Council 2004.
Cadastral data © Department of Natural Resources & Mines 2004.
Wet Tropics World Heritage Area boundary data provided by Wet Tropics Management Authority.
(Some spatial adjustment was necessary to align with current Mareeba Shire cadastre.)
Point locations of Natural and Cultural Heritage Features were mapped from map references and addresses in the "Register of the National Estate Database" and "Queensland Heritage Register", and are indicative only. While every care is taken to ensure the accuracy of this data, the Mareeba Shire Council and the other agencies listed make no representations or warranties about its accuracy, reliability, completeness, or suitability for any particular purpose and disclaims all responsibility and all liability (including without limitation, liability in negligence) for all expenses, losses, damages (including indirect or consequential damage) and costs which you might incur as a result of the data being inaccurate or incomplete in any way and for any reason.

NATURAL & CULTURAL HERITAGE FEATURES OVERLAY - IRVINEBANK

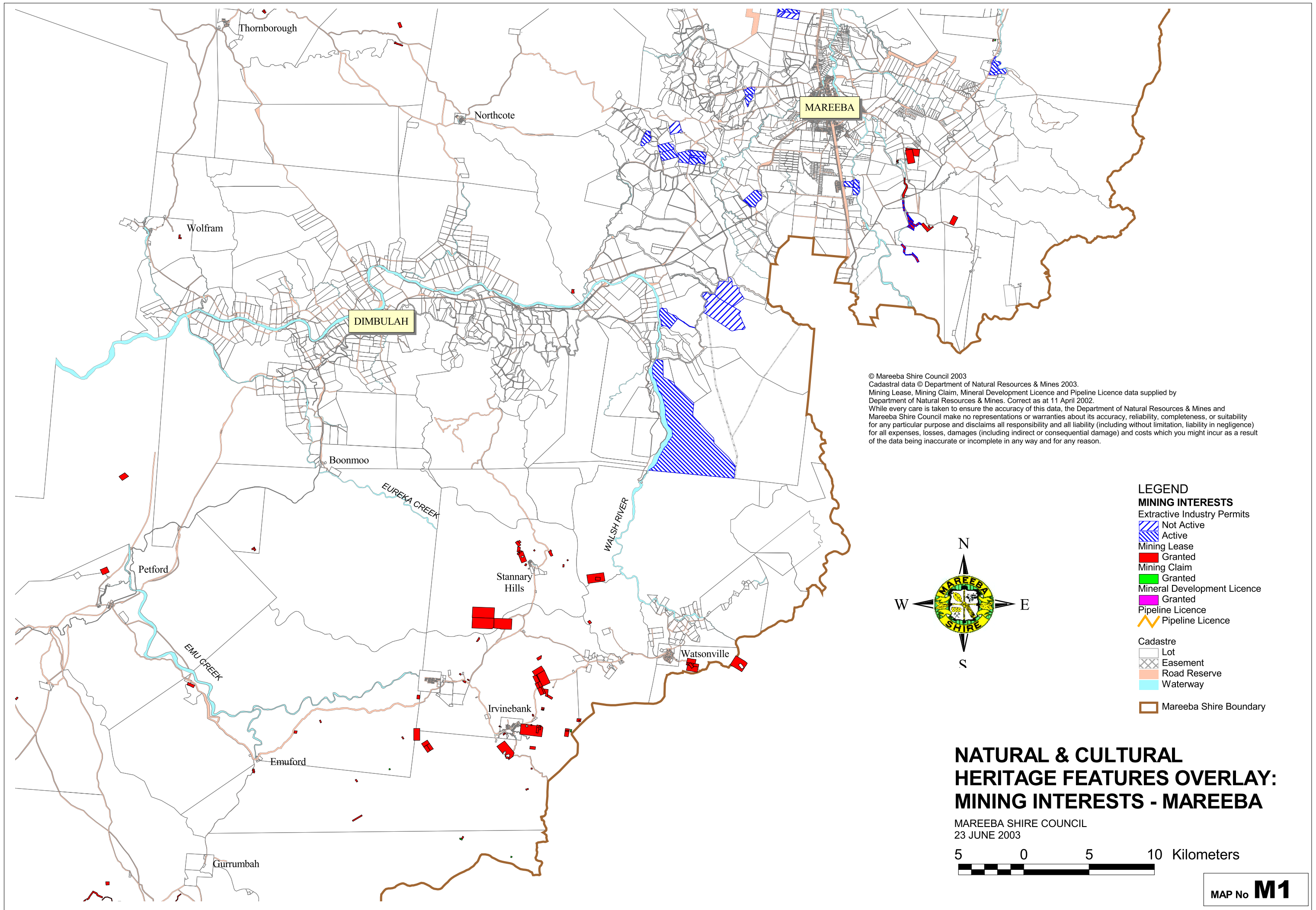
MAREEBA SHIRE COUNCIL
8 SEPTEMBER 2004

200 0 200 400 Meters

MAP No **H10**




© Mareeba Shire Council 2004
© The State of Queensland (Dept of Natural Resources Mines & Energy) 2004
While every care is taken to ensure the accuracy of this data, the Department of Natural Resources & Mines and Mareeba Shire Council make no representations or warranties about its accuracy, reliability, completeness, or suitability for any particular purpose and disclaims all responsibility and all liability (including without limitation, liability in negligence) for all expenses, losses, damages (including indirect or consequential damage) and costs which you might incur as a result of the data being inaccurate or incomplete in any way and for any reason.



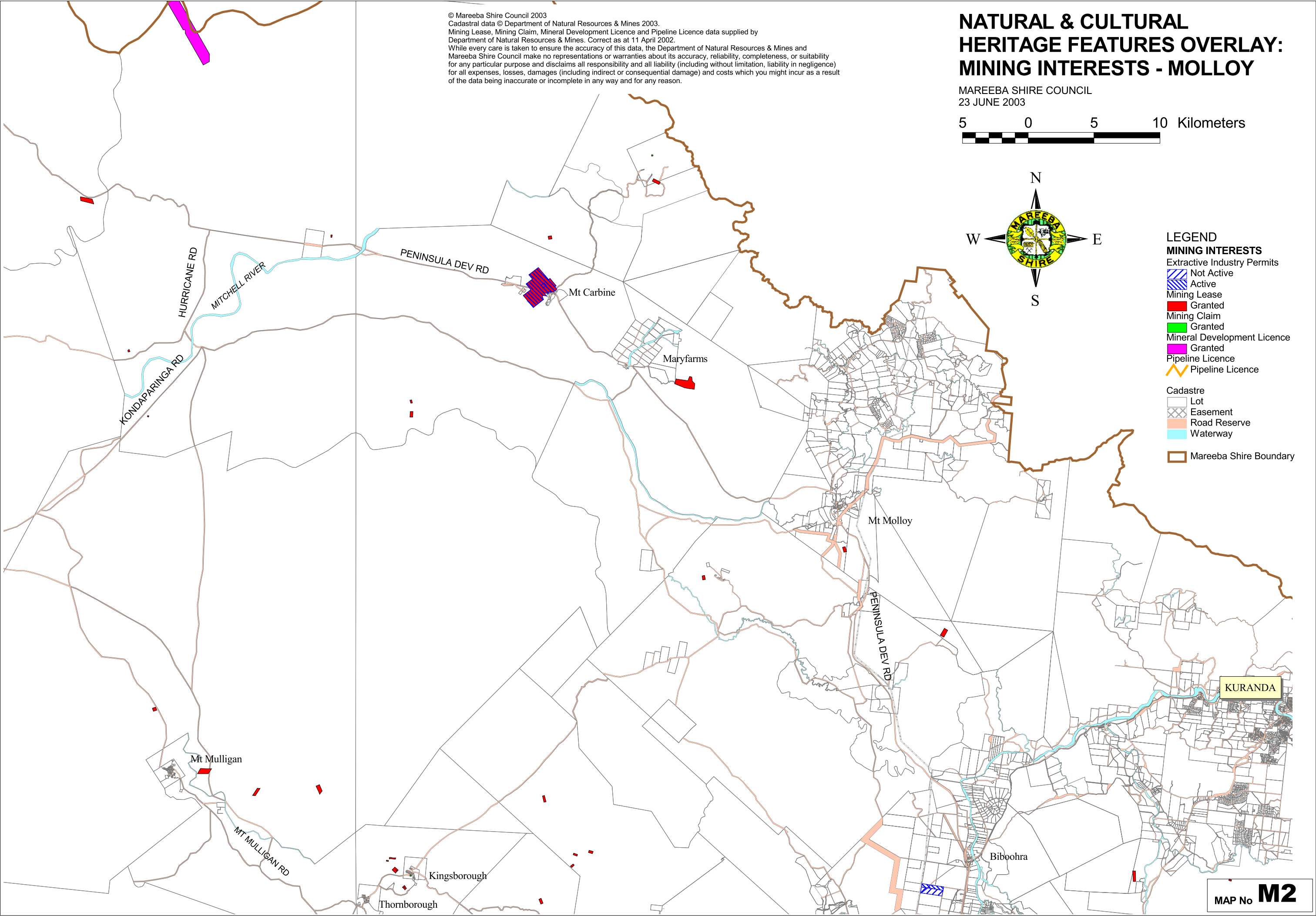
© Mareeba Shire Council 2003
Cadastral data © Department of Natural Resources & Mines 2003.
Mining Lease, Mining Claim, Mineral Development Licence and Pipeline Licence data supplied by
Department of Natural Resources & Mines. Correct as at 11 April 2002.
While every care is taken to ensure the accuracy of this data, the Department of Natural Resources & Mines and
Mareeba Shire Council make no representations or warranties about its accuracy, reliability, completeness, or suitability
for any particular purpose and disclaims all responsibility and all liability (including without limitation, liability in negligence)
for all expenses, losses, damages (including indirect or consequential damage) and costs which you might incur as a result
of the data being inaccurate or incomplete in any way and for any reason.

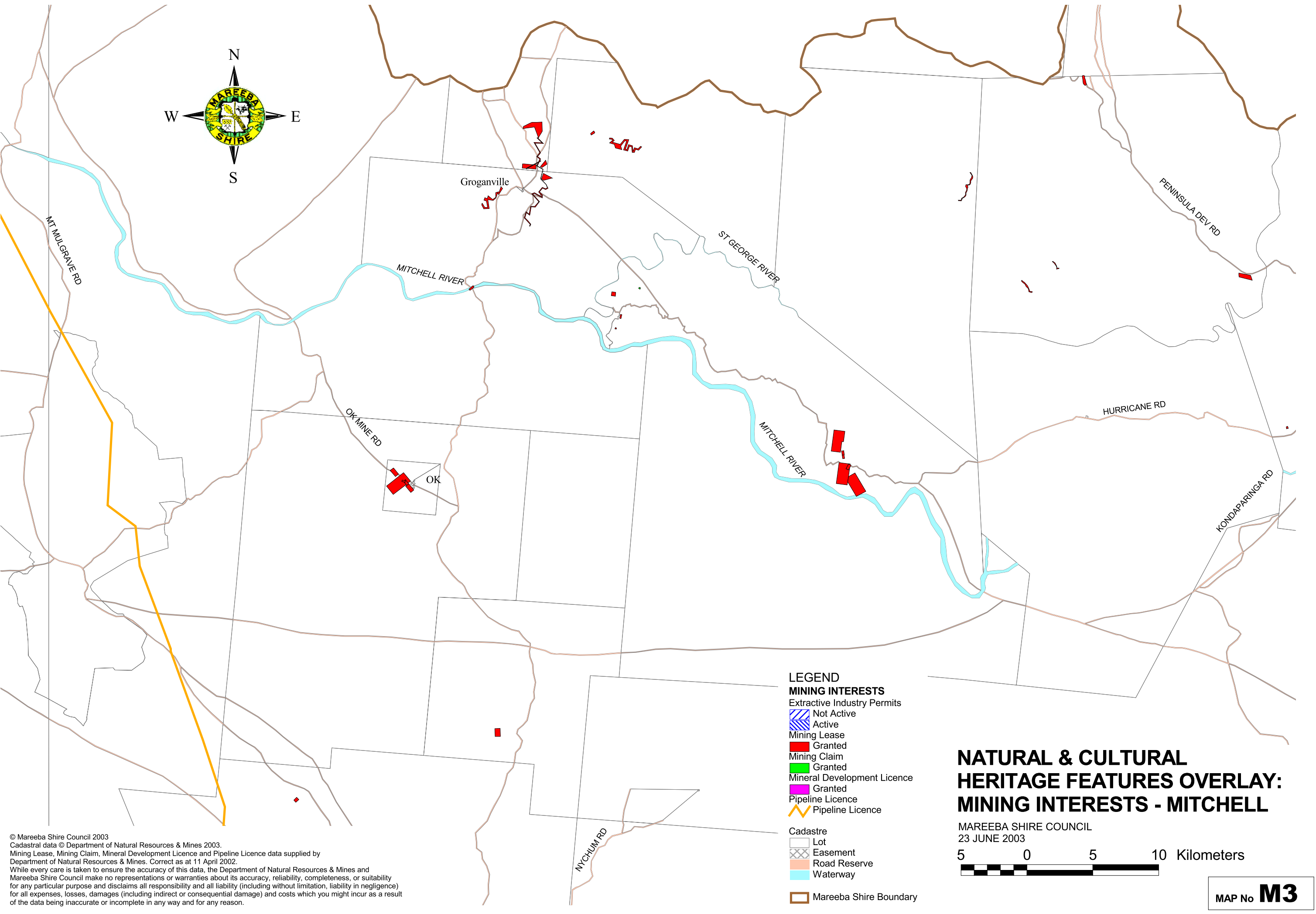
NATURAL & CULTURAL HERITAGE FEATURES OVERLAY: MINING INTERESTS - MOLLOY

MAREEBA SHIRE COUNCIL
23 JUNE 2003



- LEGEND**
- MINING INTERESTS**
- Extractive Industry Permits
- Not Active (Blue hatched box)
 - Active (Red hatched box)
- Mining Lease
- Granted (Red box)
- Mining Claim
- Granted (Green box)
- Mineral Development Licence
- Granted (Magenta box)
- Pipeline Licence
- Pipeline Licence (Orange line)
- Cadastral
- Lot (Thin grey line)
 - Easement (Cross-hatched box)
 - Road Reserve (Orange line)
 - Waterway (Blue line)
- Mareeba Shire Boundary (Thick brown line)

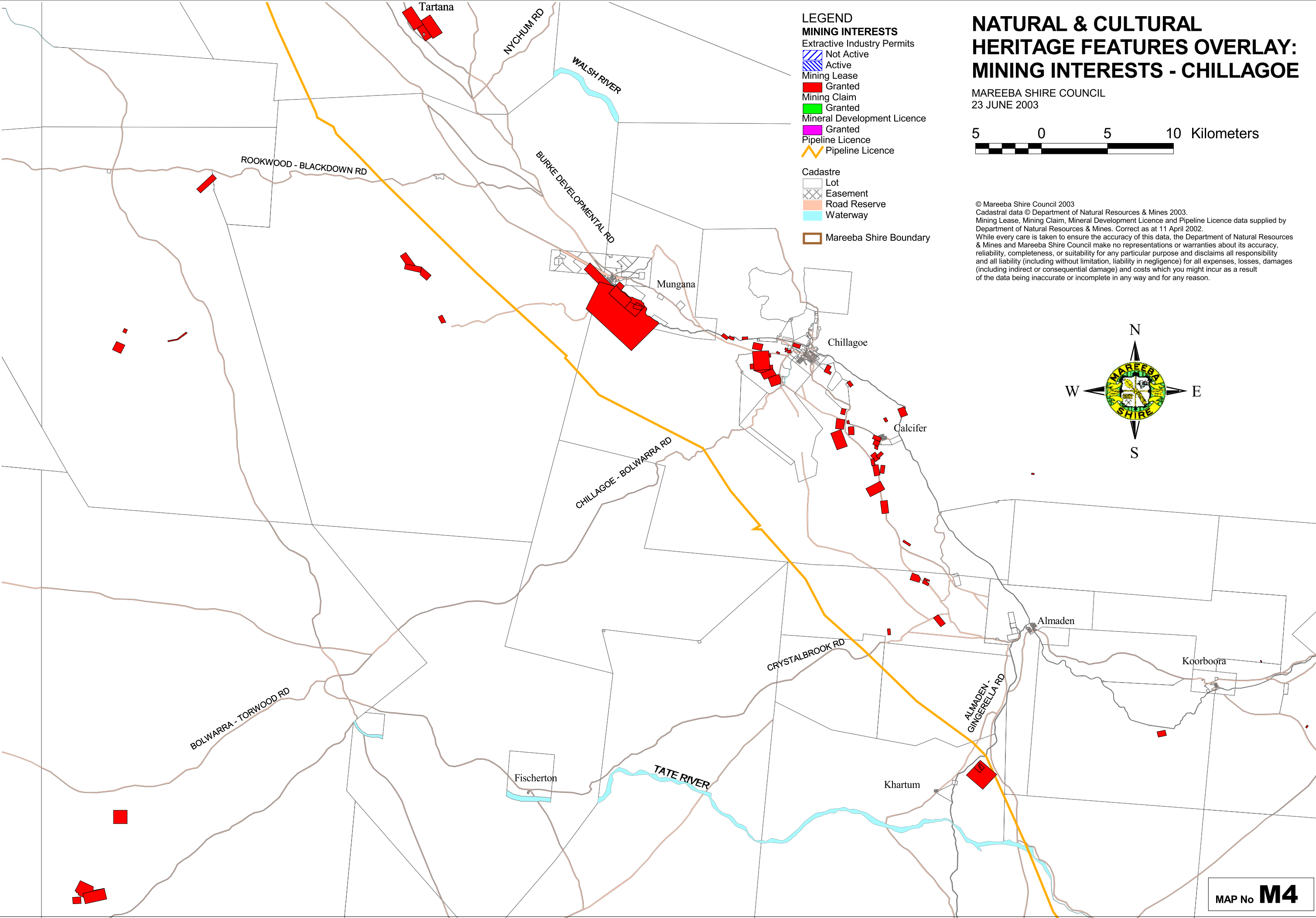


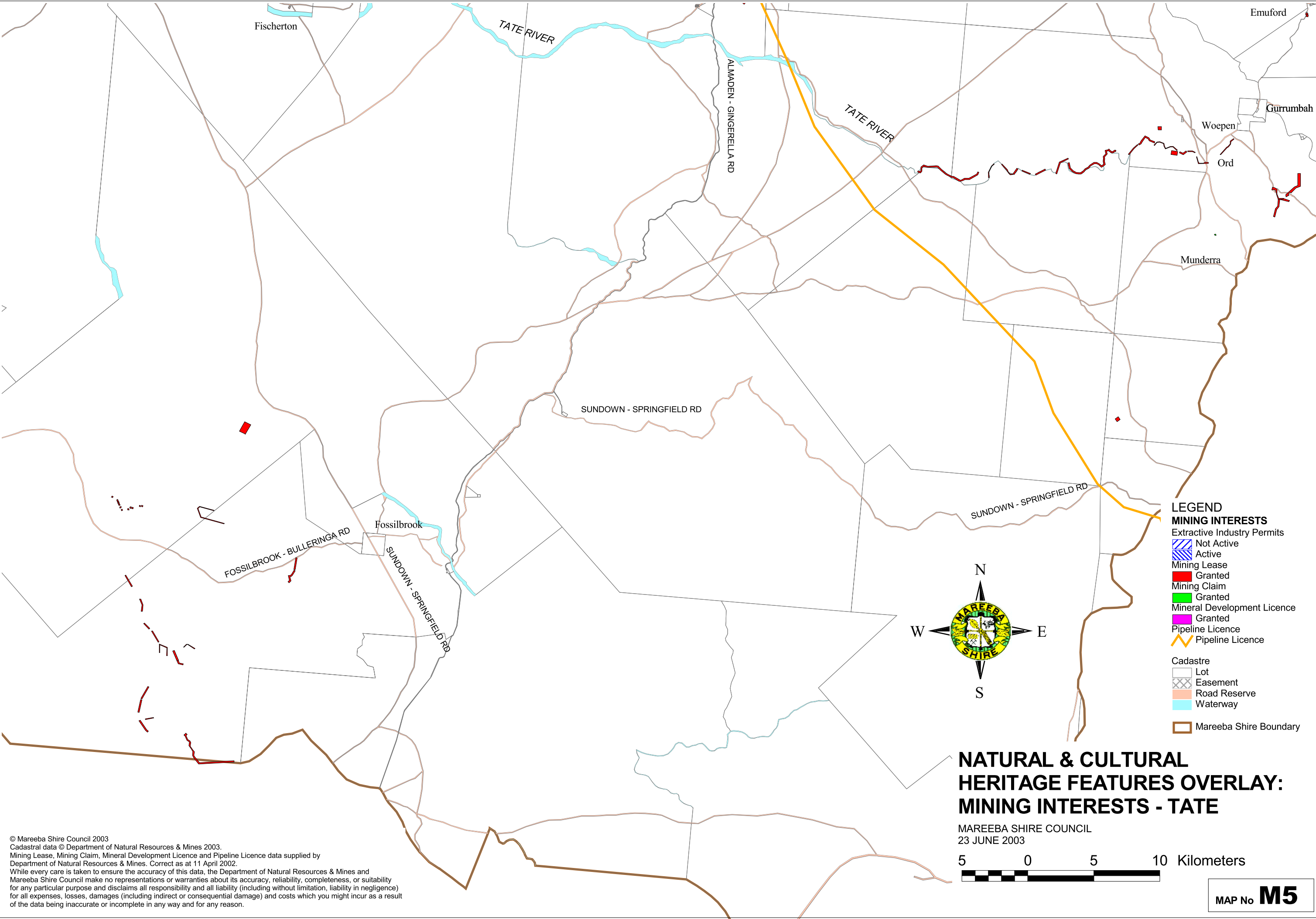


© Mareeba Shire Council 2003
Cadastral data © Department of Natural Resources & Mines 2003.
Mining Lease, Mining Claim, Mineral Development Licence and Pipeline Licence data supplied by
Department of Natural Resources & Mines. Correct as at 11 April 2002.
While every care is taken to ensure the accuracy of this data, the Department of Natural Resources & Mines and
Mareeba Shire Council make no representations or warranties about its accuracy, reliability, completeness, or suitability
for any particular purpose and disclaims all responsibility and all liability (including without limitation, liability in negligence)
for all expenses, losses, damages (including indirect or consequential damage) and costs which you might incur as a result
of the data being inaccurate or incomplete in any way and for any reason.

**NATURAL & CULTURAL
HERITAGE FEATURES OVERLAY:
MINING INTERESTS - MITCHELL**

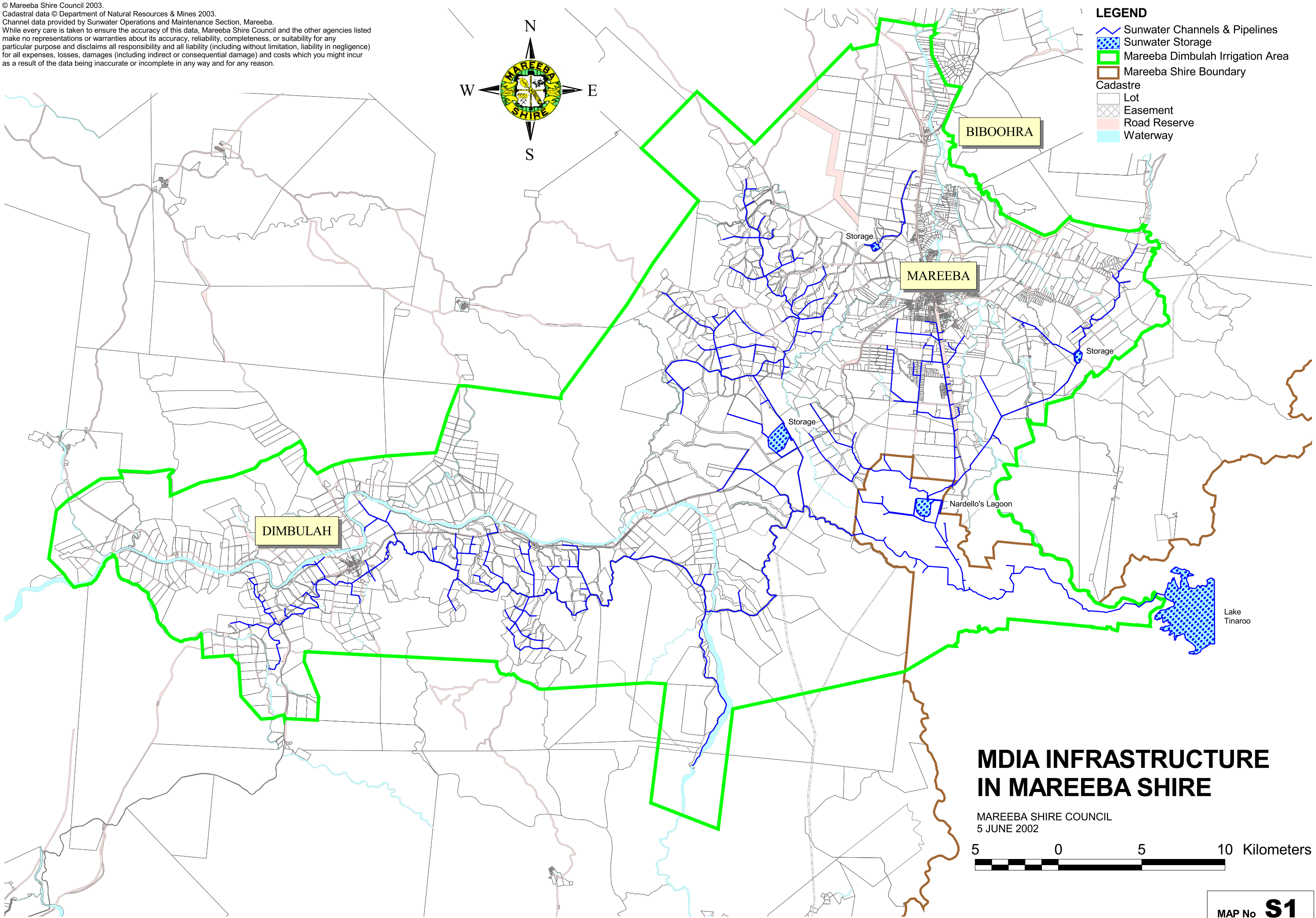
MAREEBA SHIRE COUNCIL
23 JUNE 2003
5 0 5 10 Kilometers





© Mareeba Shire Council 2003
Cadastral data © Department of Natural Resources & Mines 2003.
Mining Lease, Mining Claim, Mineral Development Licence and Pipeline Licence data supplied by
Department of Natural Resources & Mines. Correct as at 11 April 2002.
While every care is taken to ensure the accuracy of this data, the Department of Natural Resources & Mines and
Mareeba Shire Council make no representations or warranties about its accuracy, reliability, completeness, or suitability
for any particular purpose and disclaims all responsibility and all liability (including without limitation, liability in negligence)
for all expenses, losses, damages (including indirect or consequential damage) and costs which you might incur as a result
of the data being inaccurate or incomplete in any way and for any reason.

© Mareeba Shire Council 2003.
Cadastral data © Department of Natural Resources & Mines 2003.
Channel data provided by Sunwater Operations and Maintenance Section, Mareeba.
While every care is taken to ensure the accuracy of this data, Mareeba Shire Council and the other agencies listed make no representations or warranties about its accuracy, reliability, completeness, or suitability for any particular purpose and disclaims all responsibility and all liability (including without limitation, liability in negligence) for all expenses, losses, damages (including indirect or consequential damage) and costs which you might incur as a result of the data being inaccurate or incomplete in any way and for any reason.



- LEGEND**
- Sunwater Channels & Pipelines
 - Sunwater Storage
 - Mareeba Dimbulah Irrigation Area
 - Mareeba Shire Boundary
 - Cadastral
 - Lot
 - Easement
 - Road Reserve
 - Waterway

**MDIA INFRASTRUCTURE
IN MAREEBA SHIRE**

MAREEBA SHIRE COUNCIL
5 JUNE 2002

5 0 5 10 Kilometers

MAP No **S1**

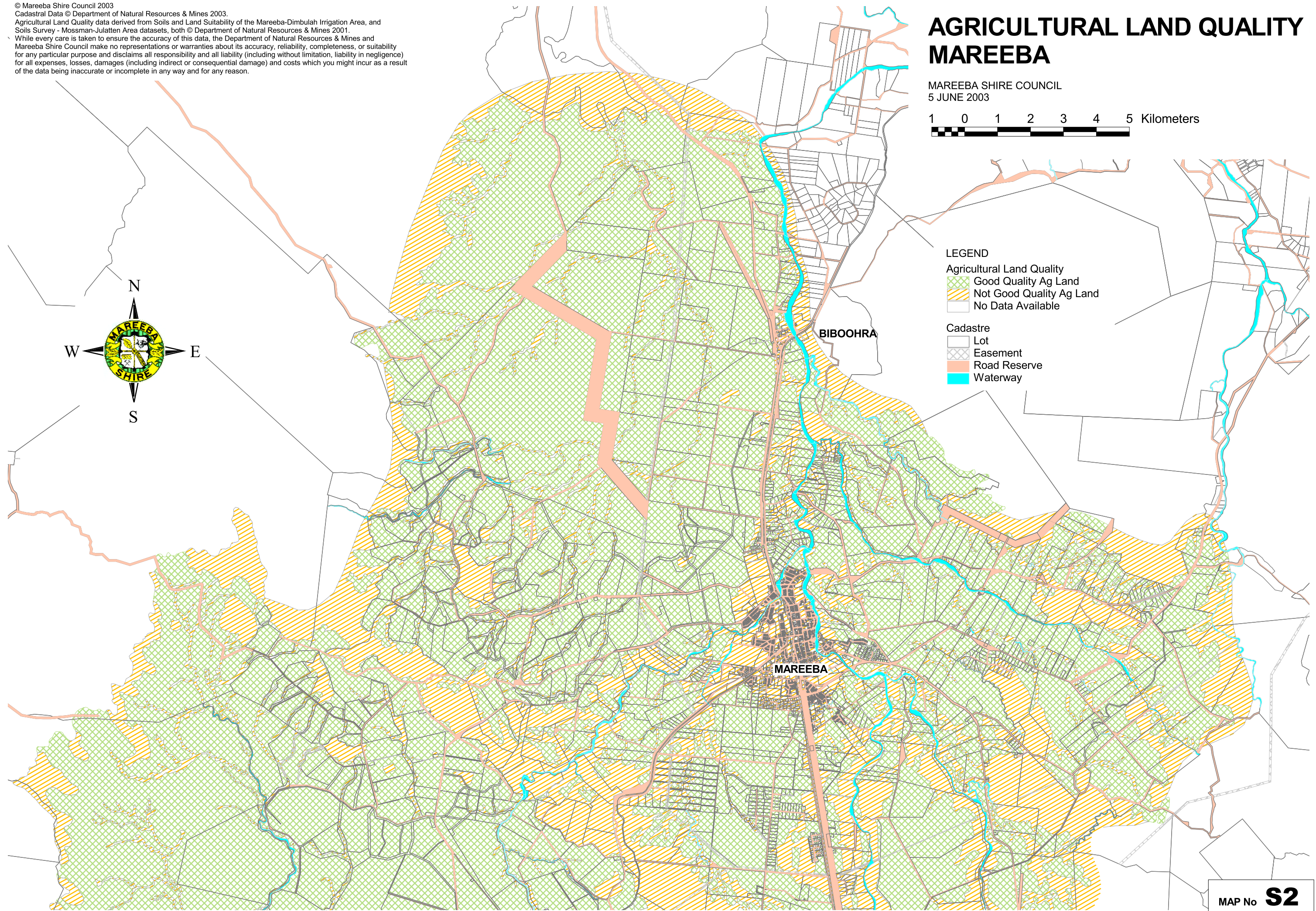

© Mareeba Shire Council 2003
Cadastral Data © Department of Natural Resources & Mines 2003.
Agricultural Land Quality data derived from Soils and Land Suitability of the Mareeba-Dimbulah Irrigation Area, and
Soils Survey - Mossman-Julatten Area datasets, both © Department of Natural Resources & Mines 2001.
While every care is taken to ensure the accuracy of this data, the Department of Natural Resources & Mines and
Mareeba Shire Council make no representations or warranties about its accuracy, reliability, completeness, or suitability
for any particular purpose and disclaims all responsibility and all liability (including without limitation, liability in negligence)
for all expenses, losses, damages (including indirect or consequential damage) and costs which you might incur as a result
of the data being inaccurate or incomplete in any way and for any reason.

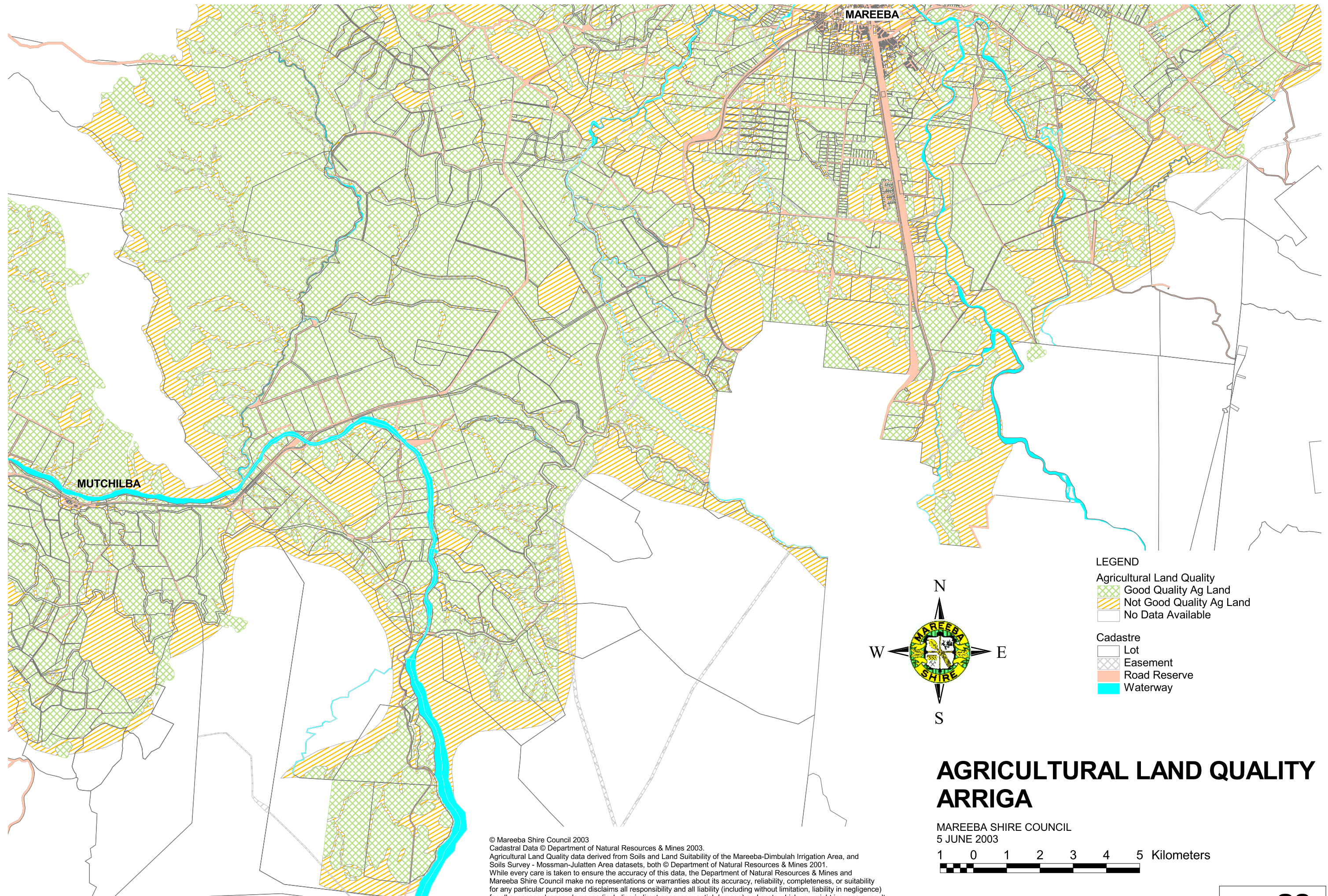
AGRICULTURAL LAND QUALITY MAREEBA

MAREEBA SHIRE COUNCIL
5 JUNE 2003



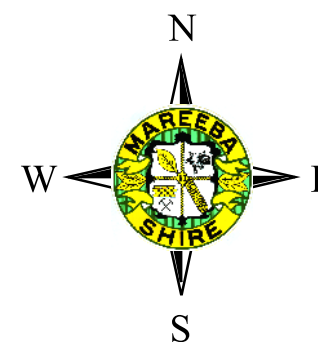
- LEGEND
- Agricultural Land Quality
- Good Quality Ag Land
 - Not Good Quality Ag Land
 - No Data Available
- Cadastrate
- Lot
 - Easement
 - Road Reserve
 - Waterway





© Mareeba Shire Council 2003
Cadastral Data © Department of Natural Resources & Mines 2003.
Agricultural Land Quality data derived from Soils and Land Suitability of the Mareeba-Dimbulah Irrigation Area, and
Soils Survey - Mossman-Julatten Area datasets, both © Department of Natural Resources & Mines 2001.
While every care is taken to ensure the accuracy of this data, the Department of Natural Resources & Mines and
Mareeba Shire Council make no representations or warranties about its accuracy, reliability, completeness, or suitability
for any particular purpose and disclaims all responsibility and all liability (including without limitation, liability in negligence)
for all expenses, losses, damages (including indirect or consequential damage) and costs which you might incur as a result
of the data being inaccurate or incomplete in any way and for any reason.

- LEGEND
- Agricultural Land Quality
- Good Quality Ag Land
 - Not Good Quality Ag Land
 - No Data Available
- Cadastral
- Lot
 - Easement
 - Road Reserve
 - Waterway


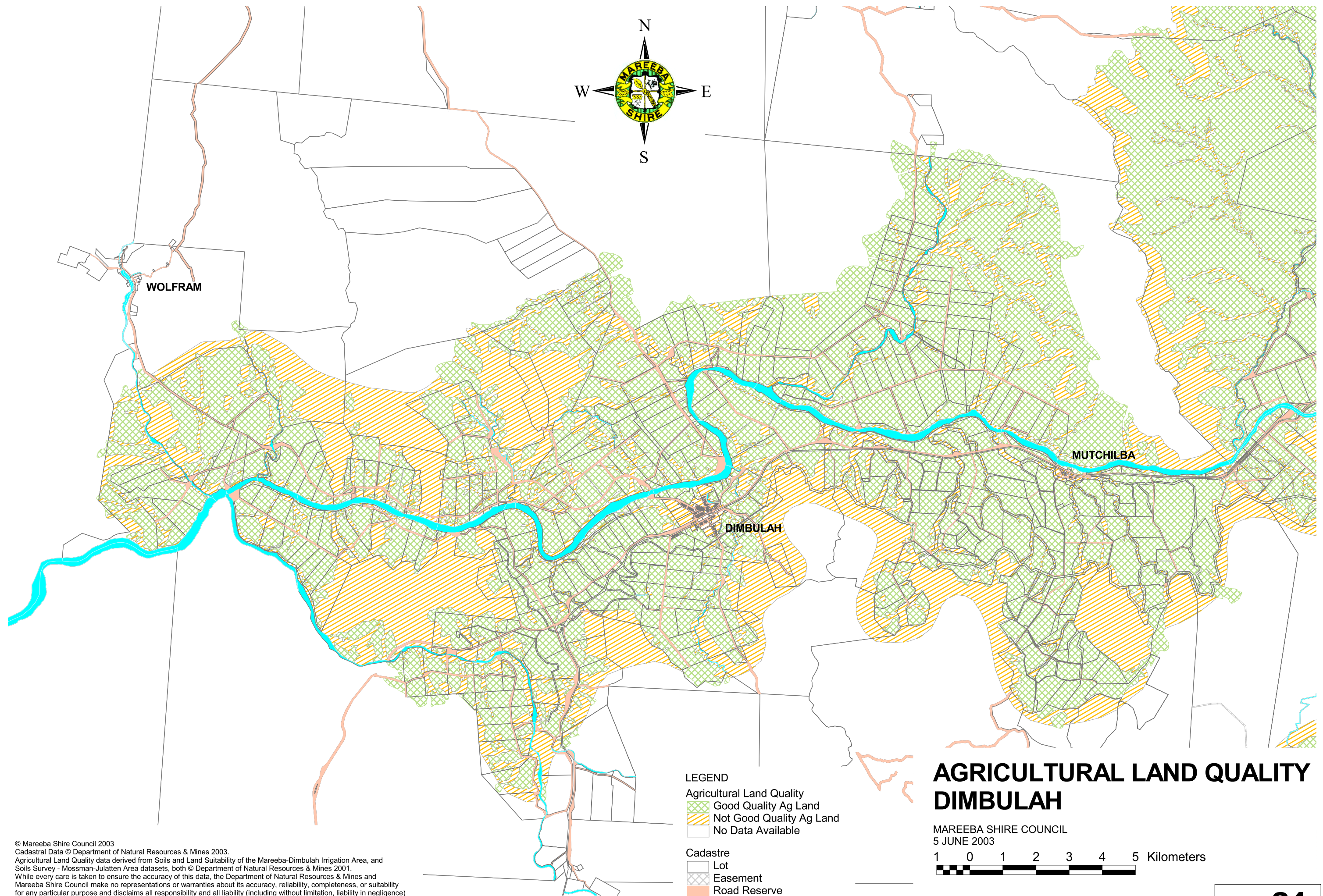


AGRICULTURAL LAND QUALITY ARRIGA

MAREEBA SHIRE COUNCIL
5 JUNE 2003

1 0 1 2 3 4 5 Kilometers

MAP No **S3**



LEGEND

- Agricultural Land Quality
- Good Quality Ag Land
 - Not Good Quality Ag Land
 - No Data Available

Cadastre

- Lot
- Easement
- Road Reserve
- Waterway

AGRICULTURAL LAND QUALITY DIMBULAH


MAREEBA SHIRE COUNCIL
5 JUNE 2003



© Mareeba Shire Council 2003
Cadastral Data © Department of Natural Resources & Mines 2003.
Agricultural Land Quality data derived from Soils and Land Suitability of the Mareeba-Dimbulah Irrigation Area, and
Soils Survey - Mossman-Julatten Area datasets, both © Department of Natural Resources & Mines 2001.
While every care is taken to ensure the accuracy of this data, the Department of Natural Resources & Mines and
Mareeba Shire Council make no representations or warranties about its accuracy, reliability, completeness, or suitability
for any particular purpose and disclaims all responsibility and all liability (including without limitation, liability in negligence)
for all expenses, losses, damages (including indirect or consequential damage) and costs which you might incur as a result
of the data being inaccurate or incomplete in any way and for any reason.




MAP No **S4**

© Mareeba Shire Council 2003
 Cadastral Data © Department of Natural Resources & Mines 2003.
 Agricultural Land Quality data derived from Soils and Land Suitability of the Mareeba-Dimbulah Irrigation Area, and
 Soils Survey - Mossman-Julatten Area datasets, both © Department of Natural Resources & Mines 2001.
 While every care is taken to ensure the accuracy of this data, the Department of Natural Resources & Mines and
 Mareeba Shire Council make no representations or warranties about its accuracy, reliability, completeness, or suitability
 for any particular purpose and disclaims all responsibility and all liability (including without limitation, liability in negligence)
 for all expenses, losses, damages (including indirect or consequential damage) and costs which you might incur as a result
 of the data being inaccurate or incomplete in any way and for any reason.



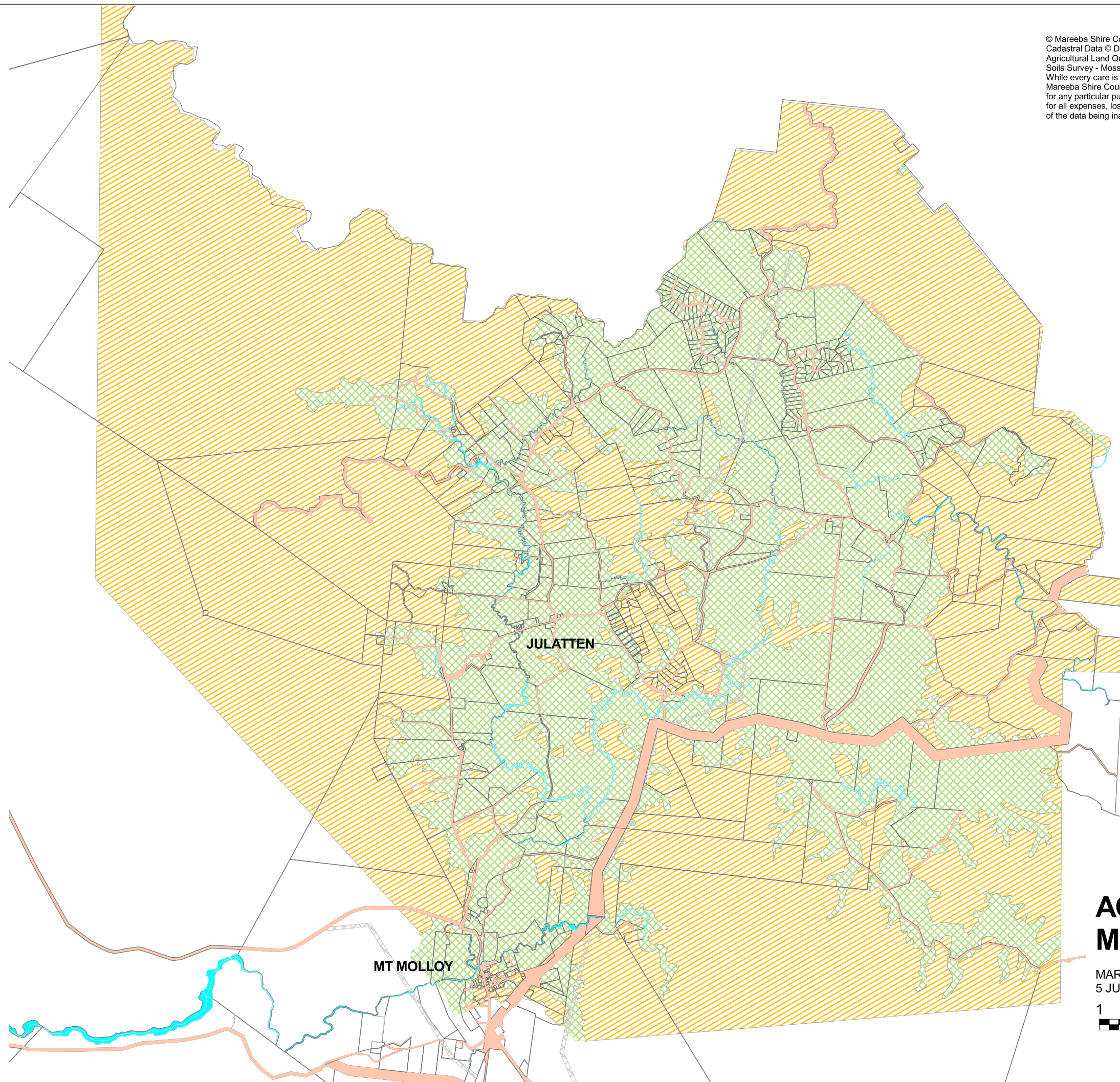
LEGEND

Agricultural Land Quality

-  Good Quality Ag Land
-  Not Good Quality Ag Land
-  No Data Available

Cadastral


-  Lot
-  Easement
-  Road Reserve
-  Waterway



AGRICULTURAL LAND QUALITY MT MOLLOY - JULATTEN

MAREEBA SHIRE COUNCIL
5 JUNE 2003

1 0 1 2 3 4 5 Kilometers



MAP No **S5**