Mareeba SHIRE COUNCIL

Budget

1 July 2019 to
30 June 2020

Maps

Volume 3 of 3

This page has been left blank intentionally

Contents - Volume 3

MSC BOUNDARY - MAP 1 ..... **4**
BENEFITED AREAS **6**
Irvinebank Water Benefited Area - Map 2 7
Kuranda And District Aquatic Centre Benefited Area - Map 3 8
Kuranda Benefited Area 1 - Map 4 9
Kuranda Benefited Area 2 - Map 5 10
Kuranda Benefited Area 3 - Map 6 11
Mareeba Benefited Area 1&2 - Map 7 12
Mareeba Benefited Area 3 - Map 8 13
Russett Park Bridge Access Area - Map 9 14
Hickory Road & Rosewood Drive Special Charges Area - Map 10 15
GARBAGE COLLECTION AREAS **16**
Arriga - Map 11 17
Biboohra - Map 12 18
Chewko - Map 13 19
Dimbulah & Mutchilba - Map 14 20
Julatten - Map 15 21
Koah - Map 16 22
Kuranda - Map 17 23
Mareeba - Map 18 24
Mount Molloy - Map 19 25
Paddys Green - Map 20 26
Southedge - Map 21 27
Speewah - Map 22 28
SEWERAGE AREAS **30**
Kuranda - Map 23 31
Mareeba - Map 24 32
Myola - Map 25 33
URBAN AREAS **34**
Biboohra - Map 26 35
Chillagoe - Map 27 36
Dimbulah - Map 28 37
Irvinebank - Map 29 38
Koah - Map 30 39
Kuranda - Map 31 40
Mareeba - Map 32 41
Mt Molloy - Map 33 42
Mutchilba - Map 34 43
Myola - Map 35 44
WASTE MANAGEMENT CHARGE AREA - MAP 36 ..... **46**

WATER SUPPLY AREAS 48
Chillagoe - Map 37 49
Dimbulah - Map 38 50
Kuranda - Map 39 51
Mareeba - Map 40 52
Mareeba South (Untreated) - Map 41 53
Mt Molloy - Map 42 54
VOLUNTEER BRIGADE SERVICES - MAP 43 56

MSC BOUNDARY - MAP 1

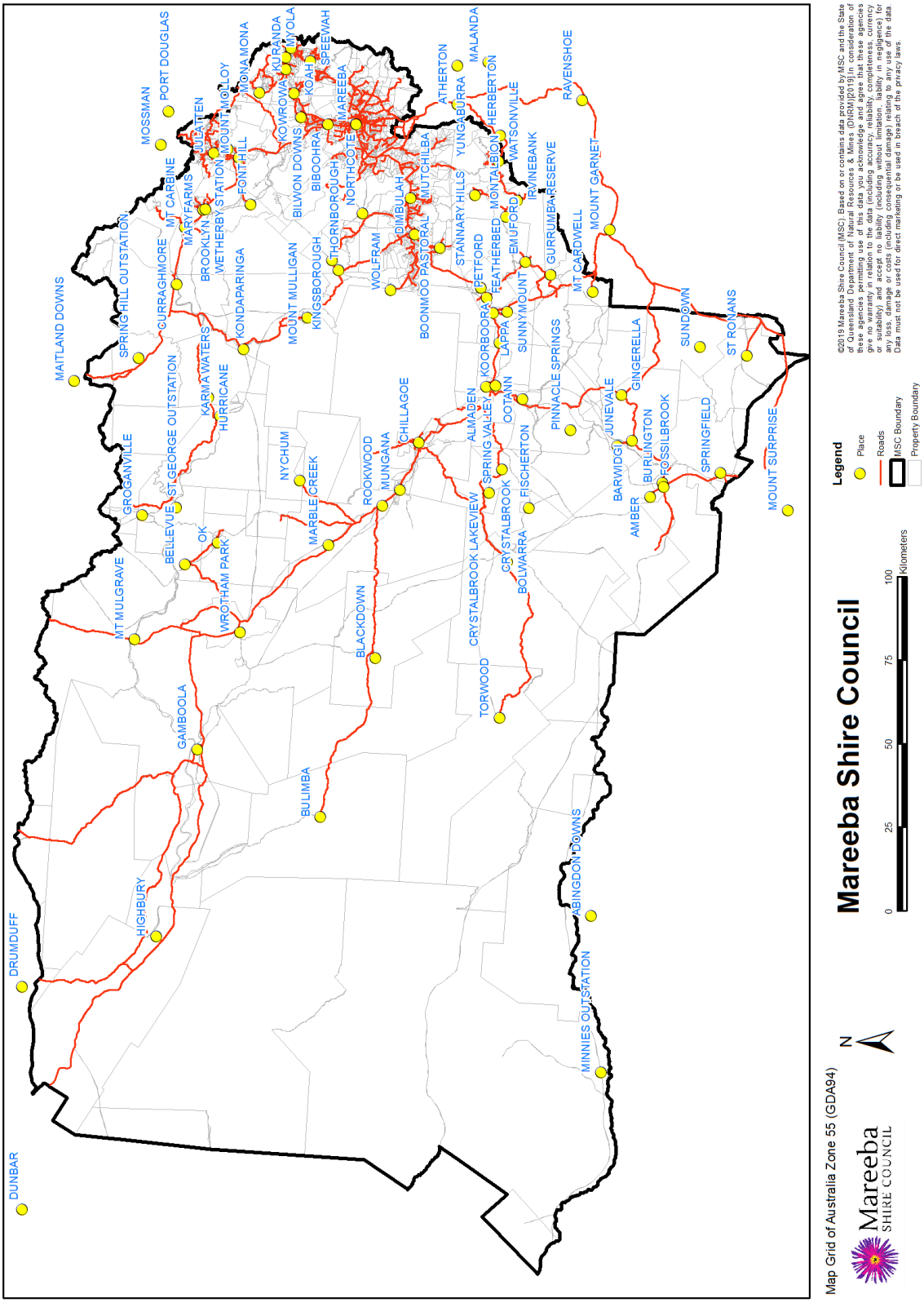

This page has been left blank intentionally

BENEFITED AREAS

IRVINEBANK WATER BENEFITED AREA - MAP 2

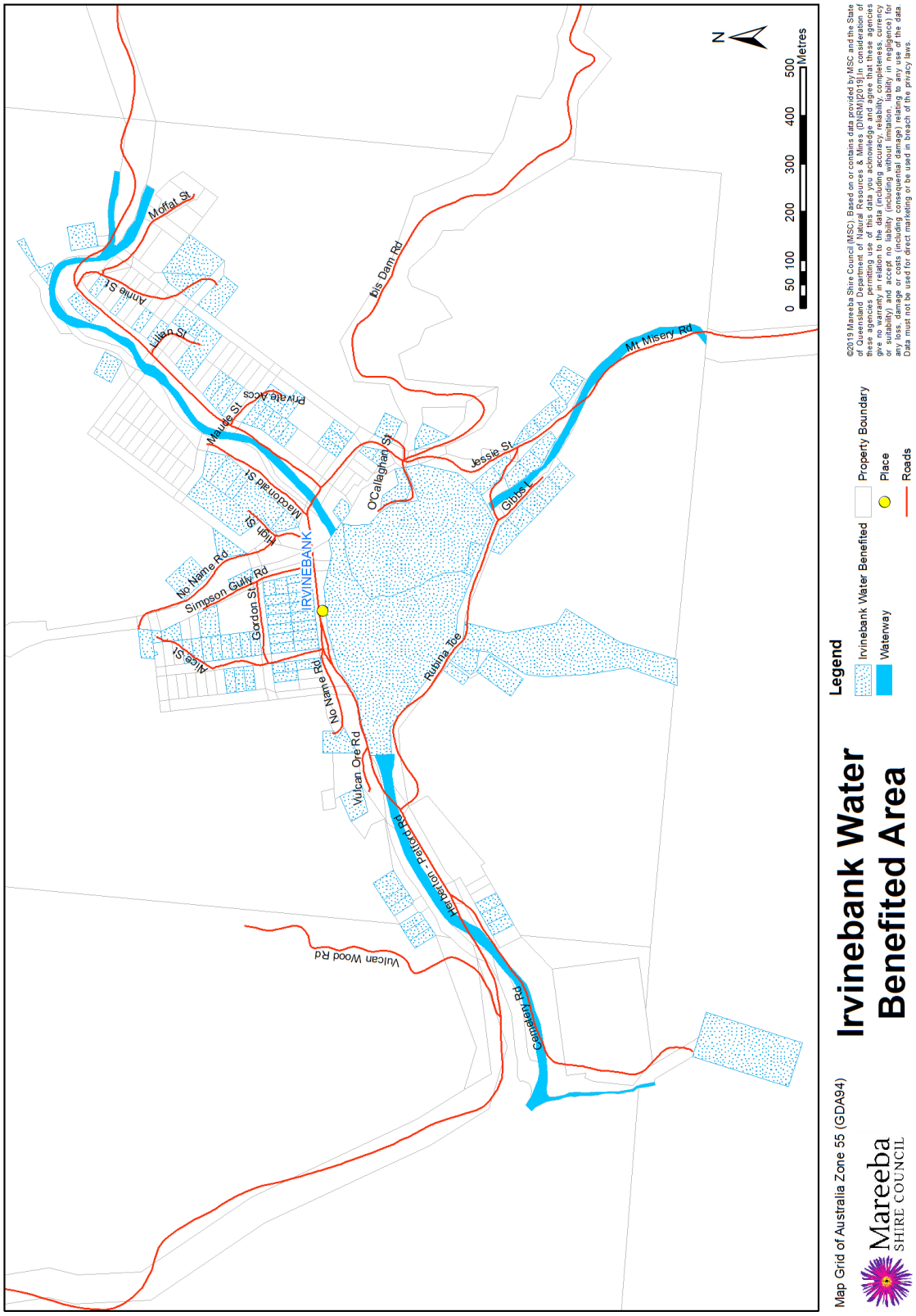

©2019 Mareeba Shire Council (MSC). Based on or contains data provided by MSC and the State of Queensland Department of Natural Resources & Mines (DNRM)[2019].In consideration of these agencies permitting use of this data you acknowledge and agree that these agencies give no warranty in relation to the data (including accuracy, reliability, completeness, currency or suitability) and accept no liability (including without limitation, liability in negligence) for any loss, damage or costs (including consequential damage) relating to any use of the data. Data must not be used for direct marketing or be used in breach of the privacy laws.

KURANDA AND DISTRICT AQUATIC CENTRE BENEFITED AREA - MAP 3

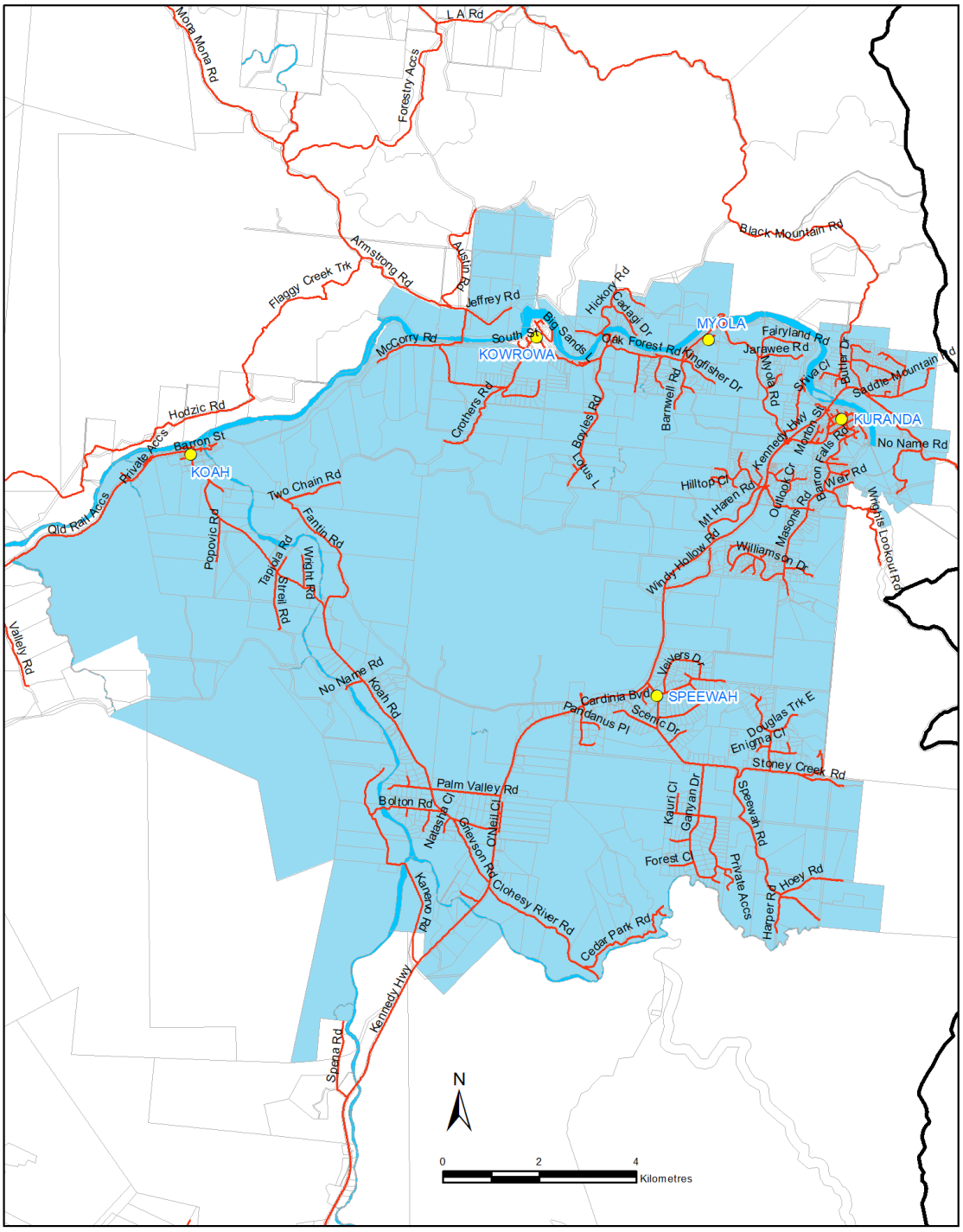

Kuranda & District Aquatic Centre Benefited Area

Map Grid of Australia
Zone 55 (GDA94)

Mareeba SHIRE COUNCIL

Legend

- Place
- Roads
- Property Boundary
- Kuranda Pool
- Waterway
- MSC Boundary

©2019 Mareeba Shire Council (MSC). Based on or contains data provided by MSC and the State of Queensland Department of Natural Resources & Mines (DNRM)[2019].In consideration of these agencies permitting use of this data you acknowledge and agree that these agencies give no warranty in relation to the data (including accuracy, reliability, completeness, currency or suitability) and accept no liability (including without limitation, liability in negligence) for any loss, damage or costs (including consequential damage) relating to any use of the data. Data must not be used for direct marketing or be used in breach of the privacy laws.

KURANDA BENEFITED AREA 1 - MAP 4

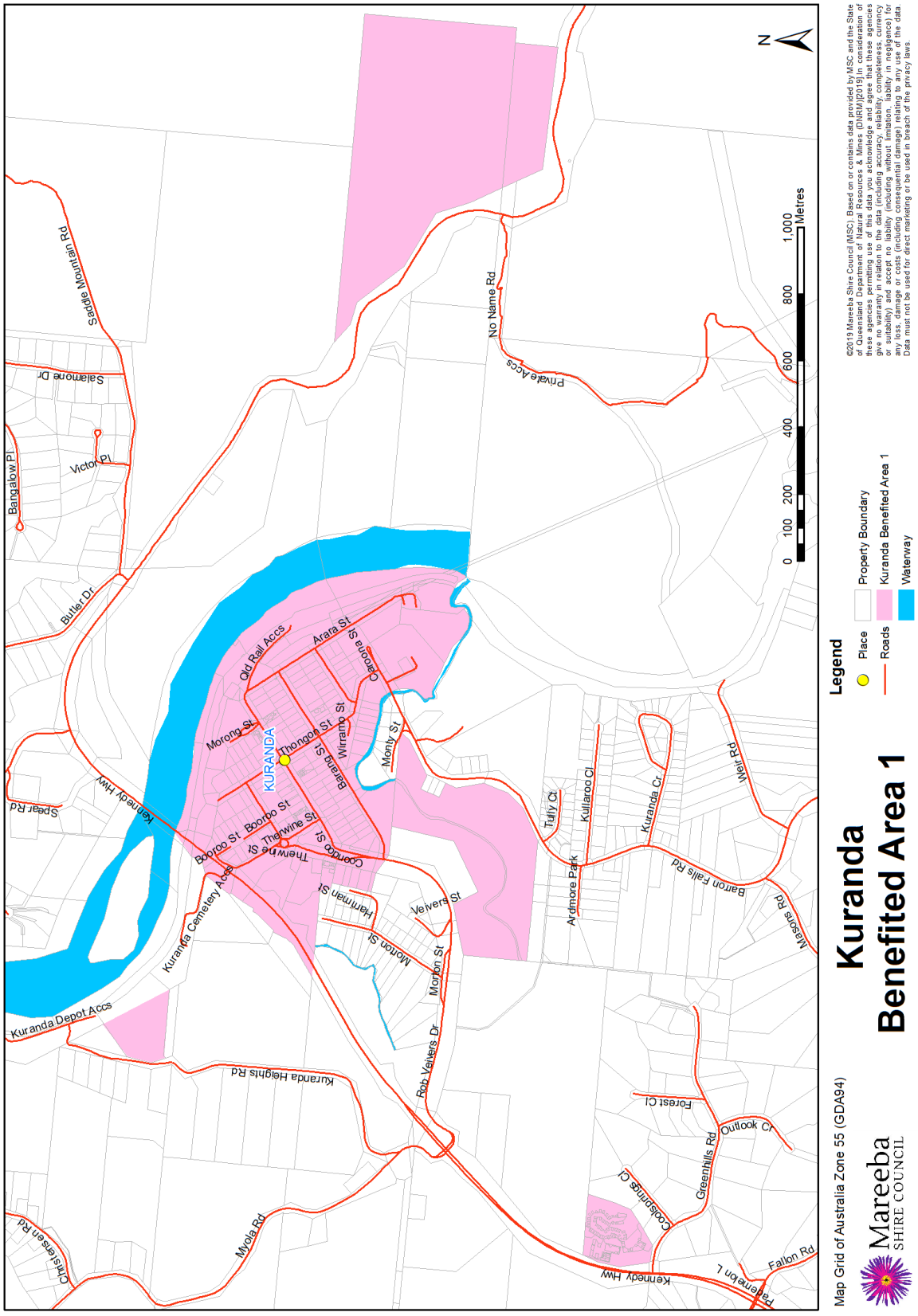

KURANDA BENEFITED AREA 2 - MAP 5

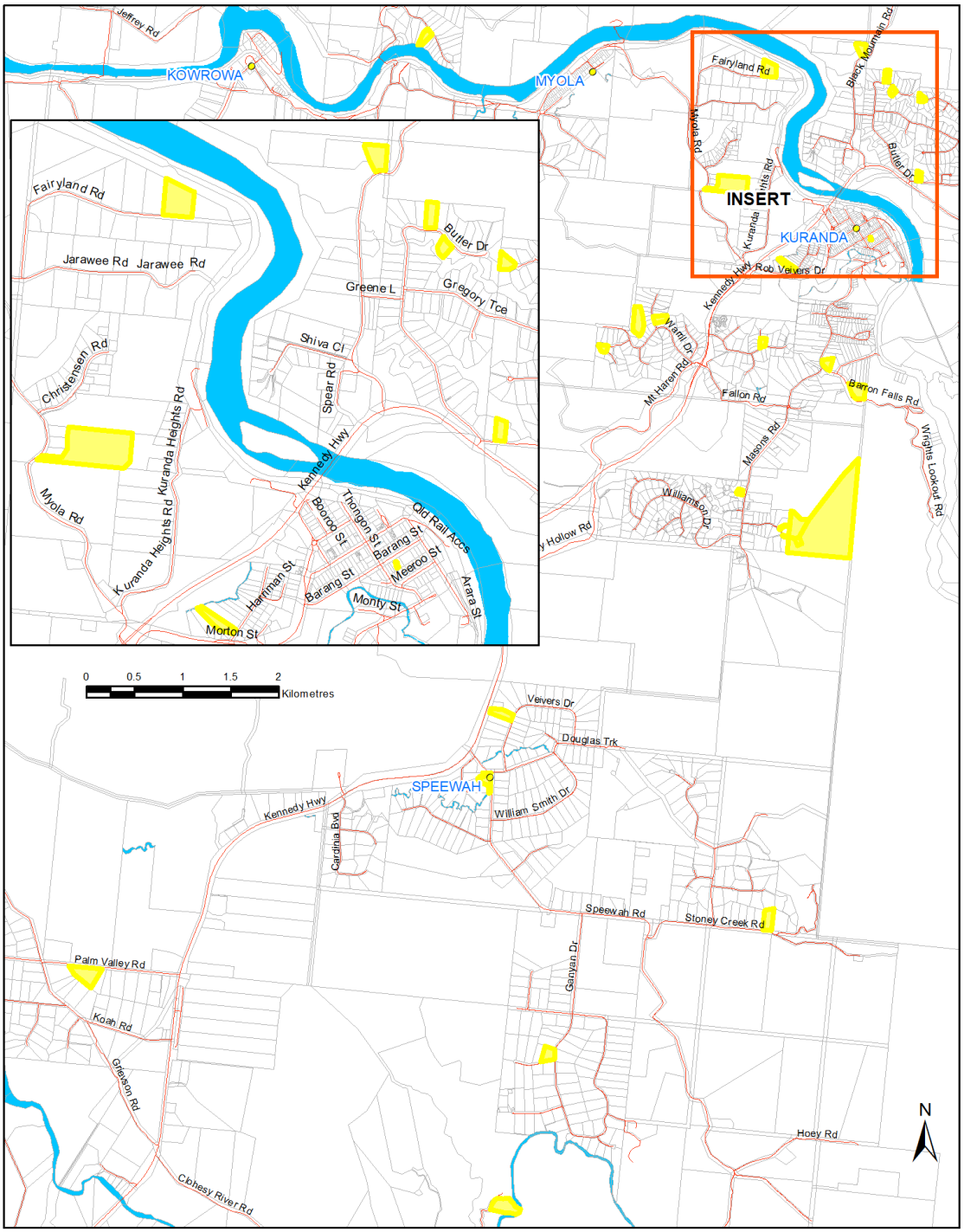

Mareeba SHIRE COUNCIL

Kuranda Benefited Area 2

Map Grid of Australia Zone 55 (GDA94)

Legend

- Place
- Kuranda Benefited Area 2
- MSC Boundary
- Roads
- Property Boundary
- Waterway

©2019 Mareeba Shire Council (MSC). Based on or contains data provided by MSC and the State of Queensland Department of Natural Resources & Mines (DNRM)[2019].In consideration of these agencies permitting use of this data you acknowledge and agree that these agencies give no warranty in relation to the data (including accuracy, reliability, completeness, currency or suitability) and accept no liability (including without limitation, liability in negligence) for any loss, damage or costs (including consequential damage) relating to any use of the data. Data must not be used for direct marketing or be used in breach of the privacy laws.

KURANDA BENEFITED AREA 3 - MAP 6

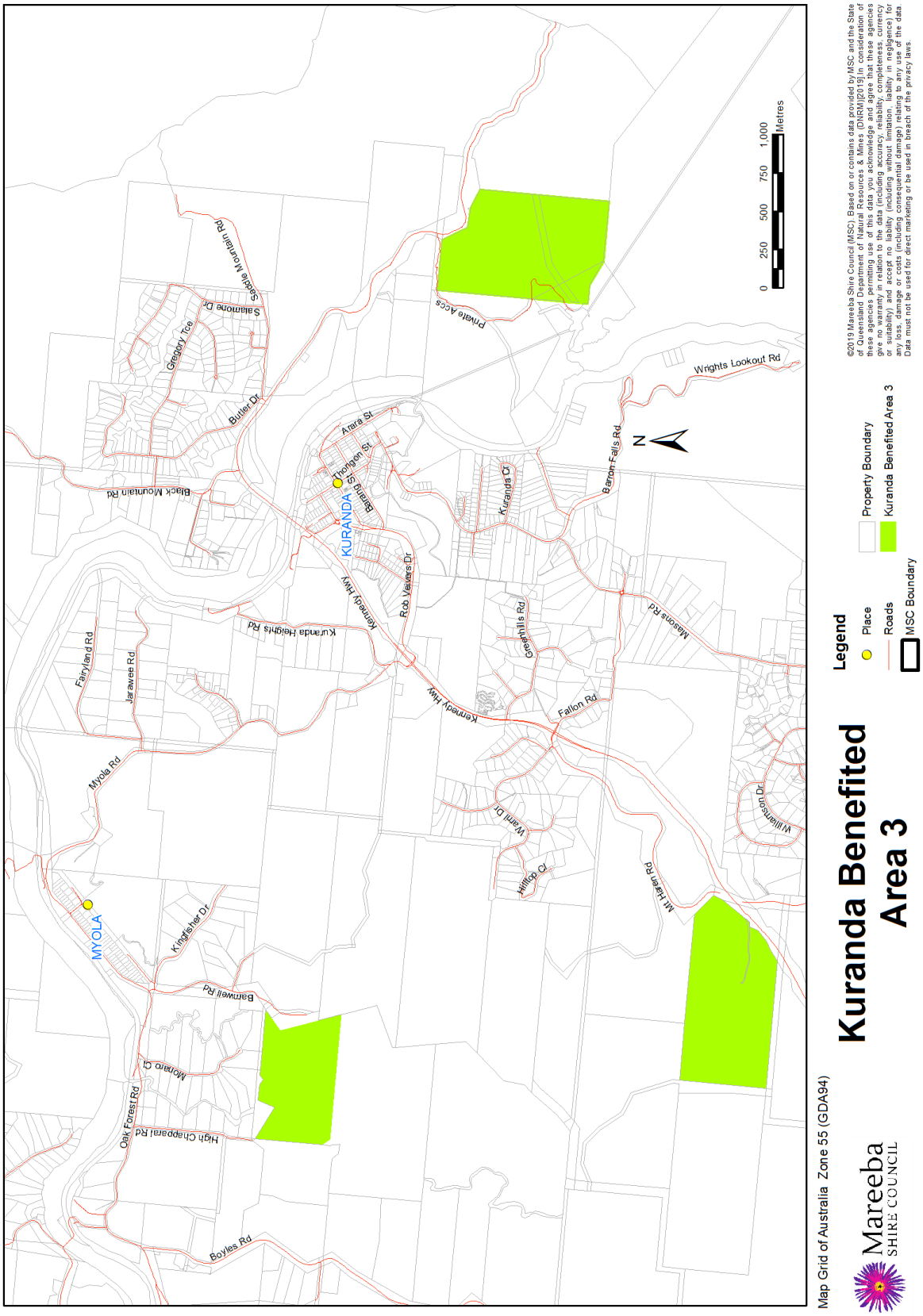

MAREEBA BENEFITED AREA 1&2 - MAP 7

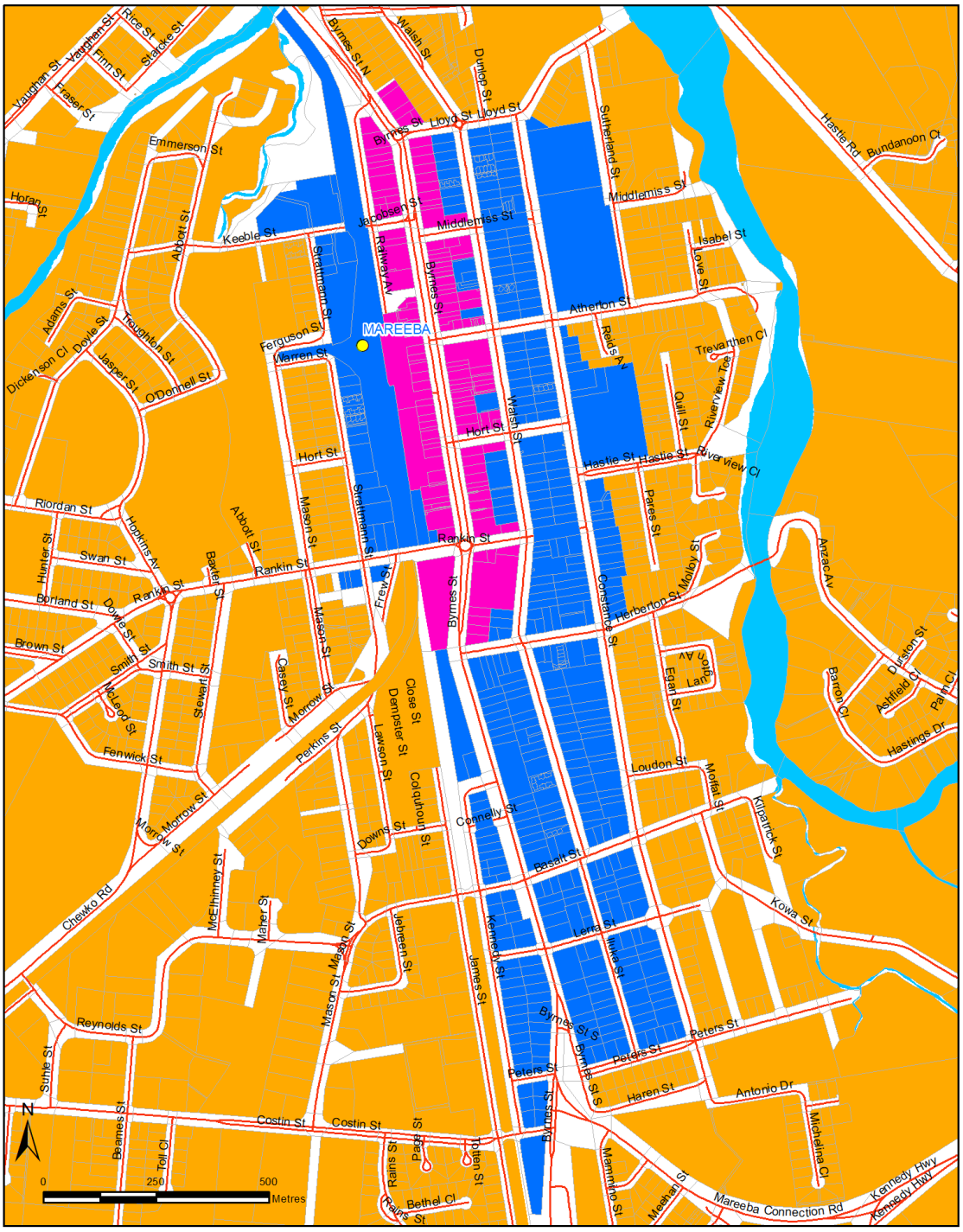

Mareeba SHIRE COUNCIL

Mareeba Benefited Areas 1 & 2

Map Grid of Australia Zone 55 (GDA94)

Legend

- Place
- Property Boundary
- Waterway
- Roads
- Mareeba Benefited Area 1
- Mareeba Benefited Area 2
- Mareeba Benefited Area 3

©2019 Mareeba Shire Council (MSC). Based on or contains data provided by MSC and the State of Queensland Department of Natural Resources & Mines (DNRM)[2019].In consideration of these agencies permitting use of this data you acknowledge and agree that these agencies give no warranty in relation to the data (including accuracy, reliability, completeness, currency or suitability) and accept no liability (including without limitation, liability in negligence) for any loss, damage or costs (including consequential damage) relating to any use of the data. Data must not be used for direct marketing or be used in breach of the privacy laws.

MAREEBA BENEFITED AREA 3 - MAP 8

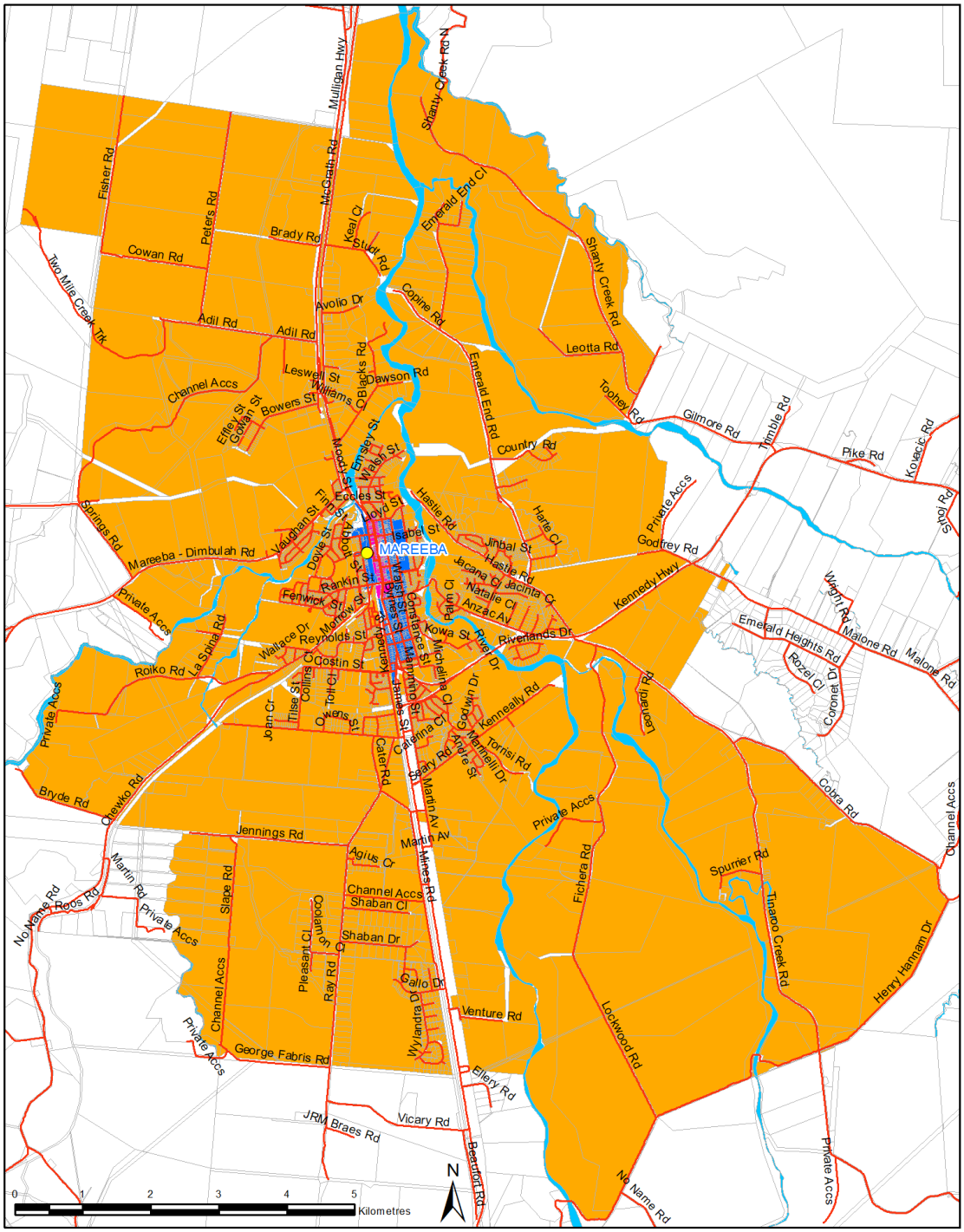

Mareeba SHIRE COUNCIL

Mareeba Benefited Area 3

Map Grid of Australia Zone 55 (GDA94)

Legend

- Place
- MSC Boundary
- Roads
- Waterway
- Property Boundary
- Mareeba Benefited Area 1
- Mareeba Benefited Area 2
- Mareeba Benefited Area 3

©2019 Mareeba Shire Council (MSC). Based on or contains data provided by MSC and the State of Queensland Department of Natural Resources & Mines (DNRM)[2019]. In consideration of these agencies permitting use of this data you acknowledge and agree that these agencies give no warranty in relation to the data (including accuracy, reliability, completeness, currency or suitability) and accept no liability (including without limitation, liability in negligence) for any loss, damage or costs (including consequential damage) relating to any use of the data. Data must not be used for direct marketing or be used in breach of the privacy laws.

RUSSETT PARK BRIDGE ACCESS AREA - MAP 9

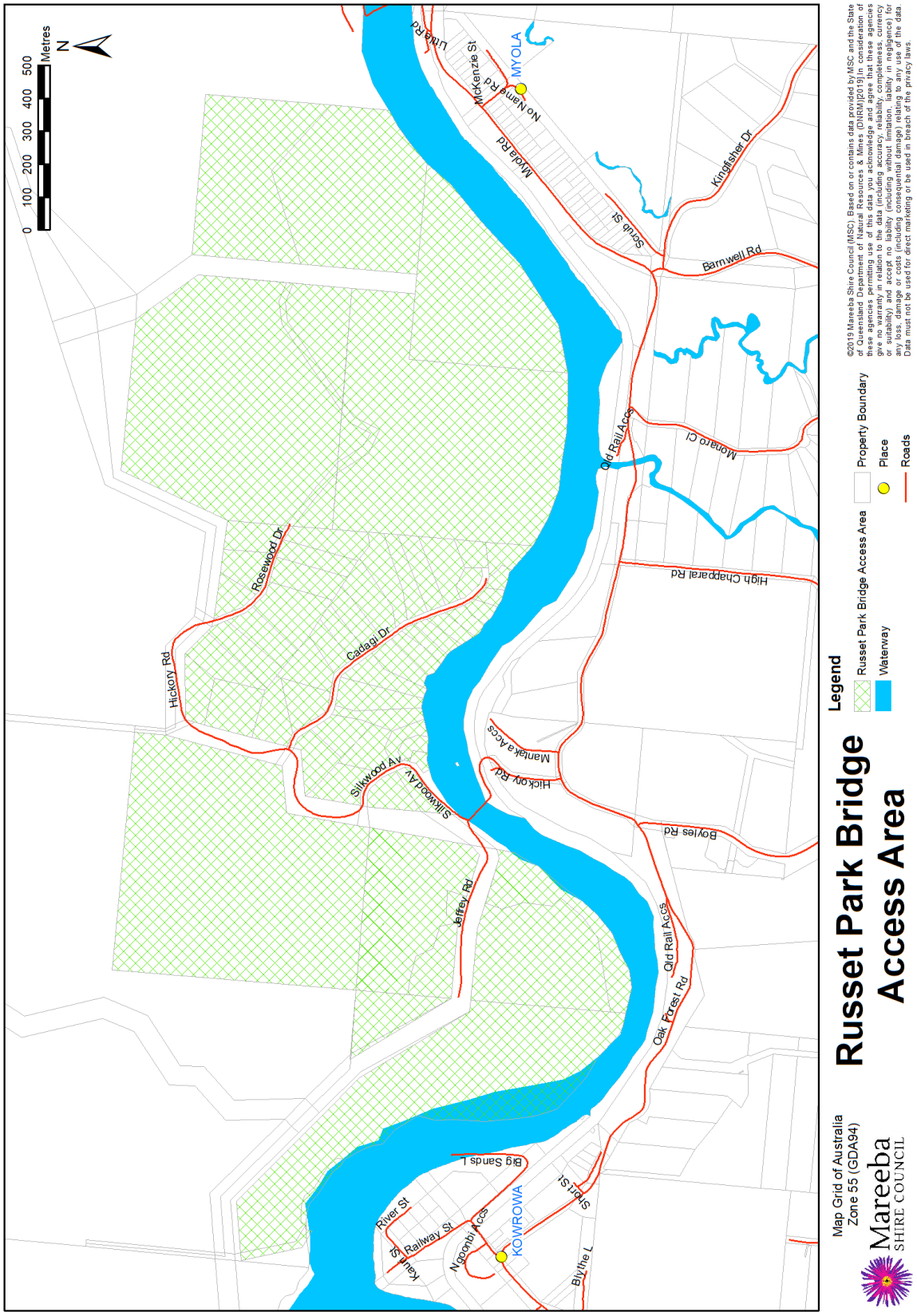

HICKORY ROAD & ROSEWOOD DRIVE SPECIAL CHARGES AREA - MAP 10

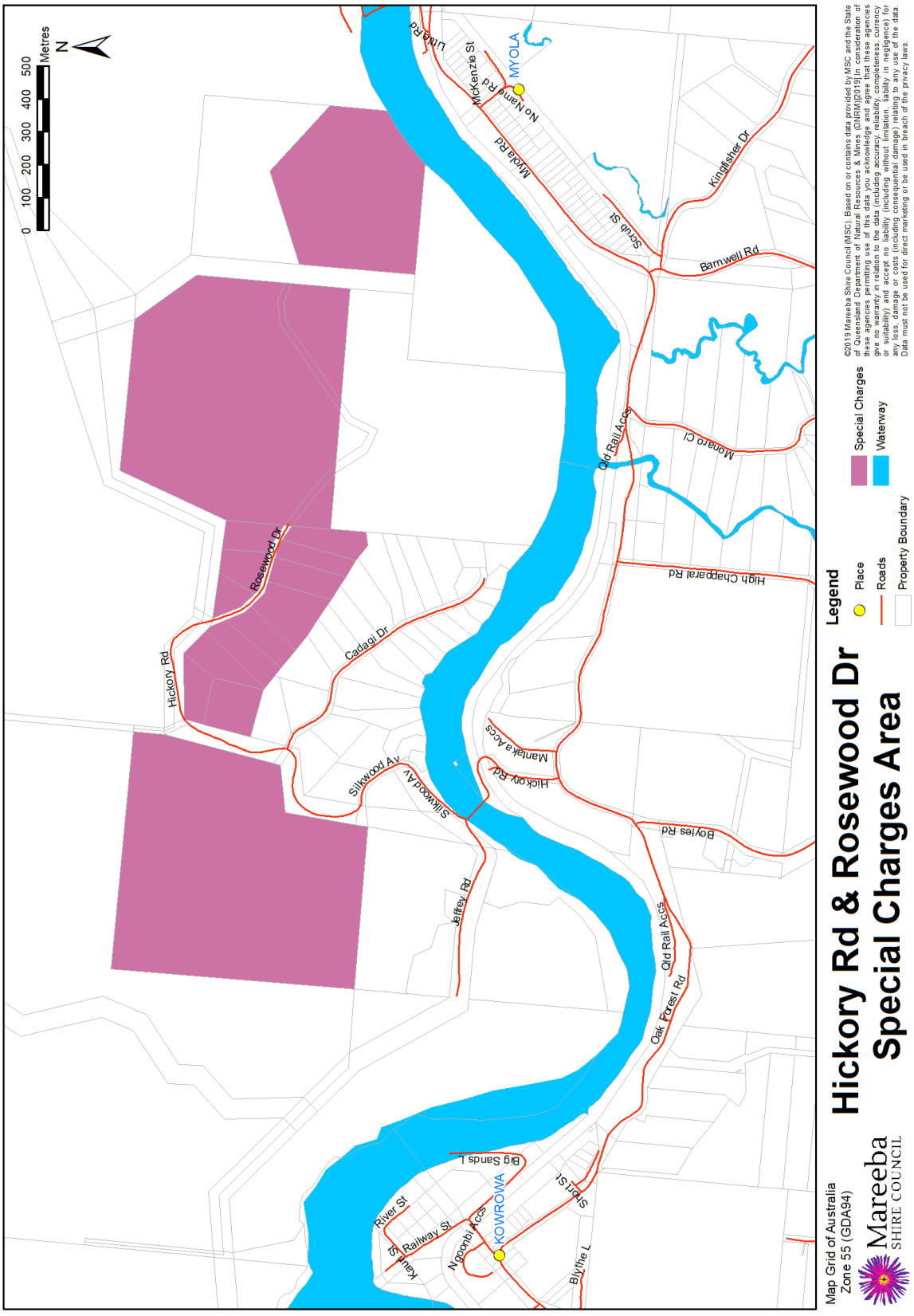

GARBAGE COLLECTION AREAS

ARRIGA - MAP 11

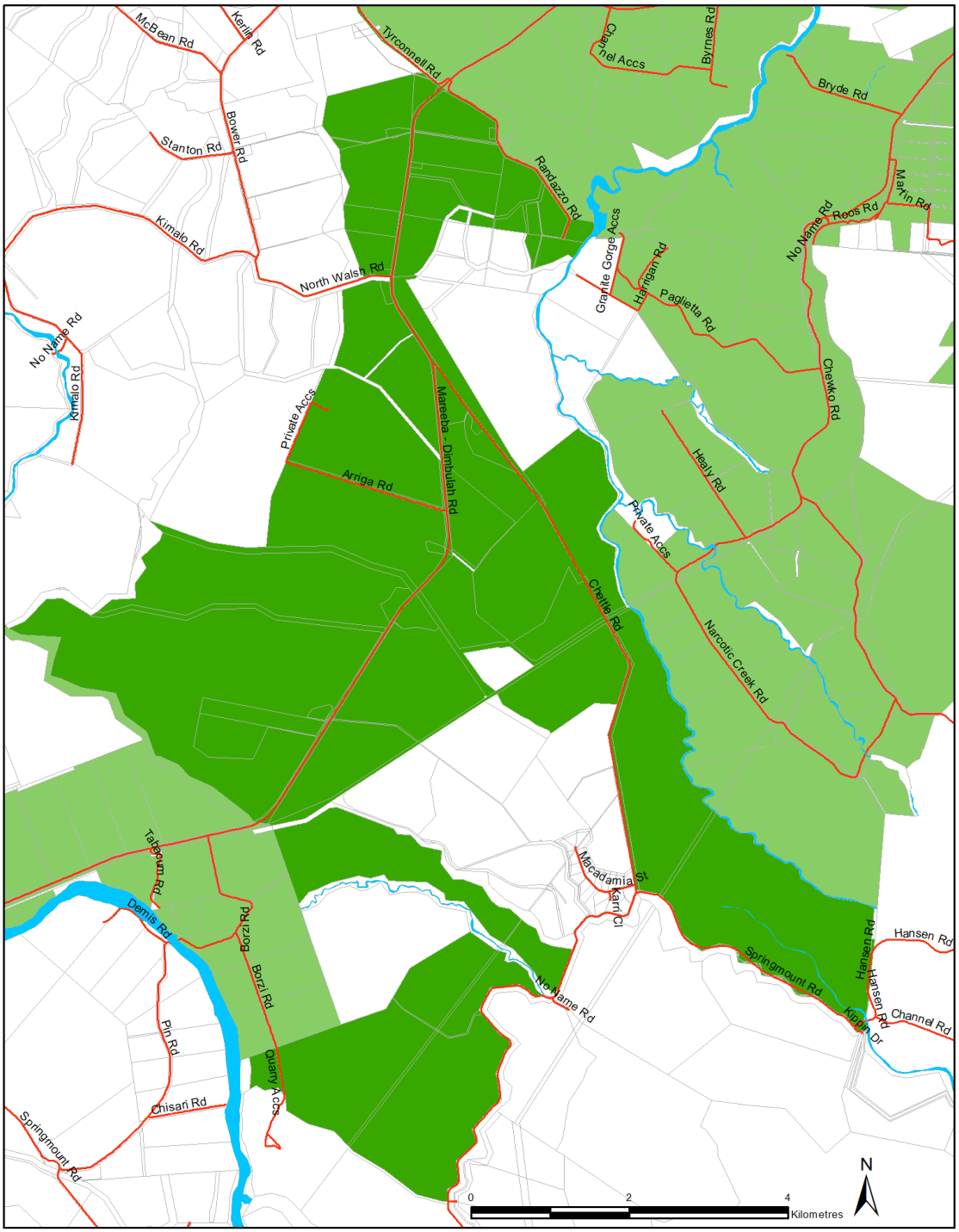

Garbage Collection Area - Arriga

Mareeba SHIRE COUNCIL

Map Grid of Australia Zone 55 (GDA94)

Legend

- Place
- Roads
- Property Boundary
- Garbage Benefited
- Arriga Garbage Benefited
- Waterway

©2019 Mareeba Shire Council (MSC). Based on or contains data provided by MSC and the State of Queensland Department of Natural Resources & Mines (DNRM)[2019].In consideration of these agencies permitting use of this data you acknowledge and agree that these agencies give no warranty in relation to the data (including accuracy, reliability, completeness, currency or suitability) and accept no liability (including without limitation, liability in negligence) for any loss, damage or costs (including consequential damage) relating to any use of the data. Data must not be used for direct marketing or be used in breach of the privacy laws.

BIBOOHRA - MAP 12

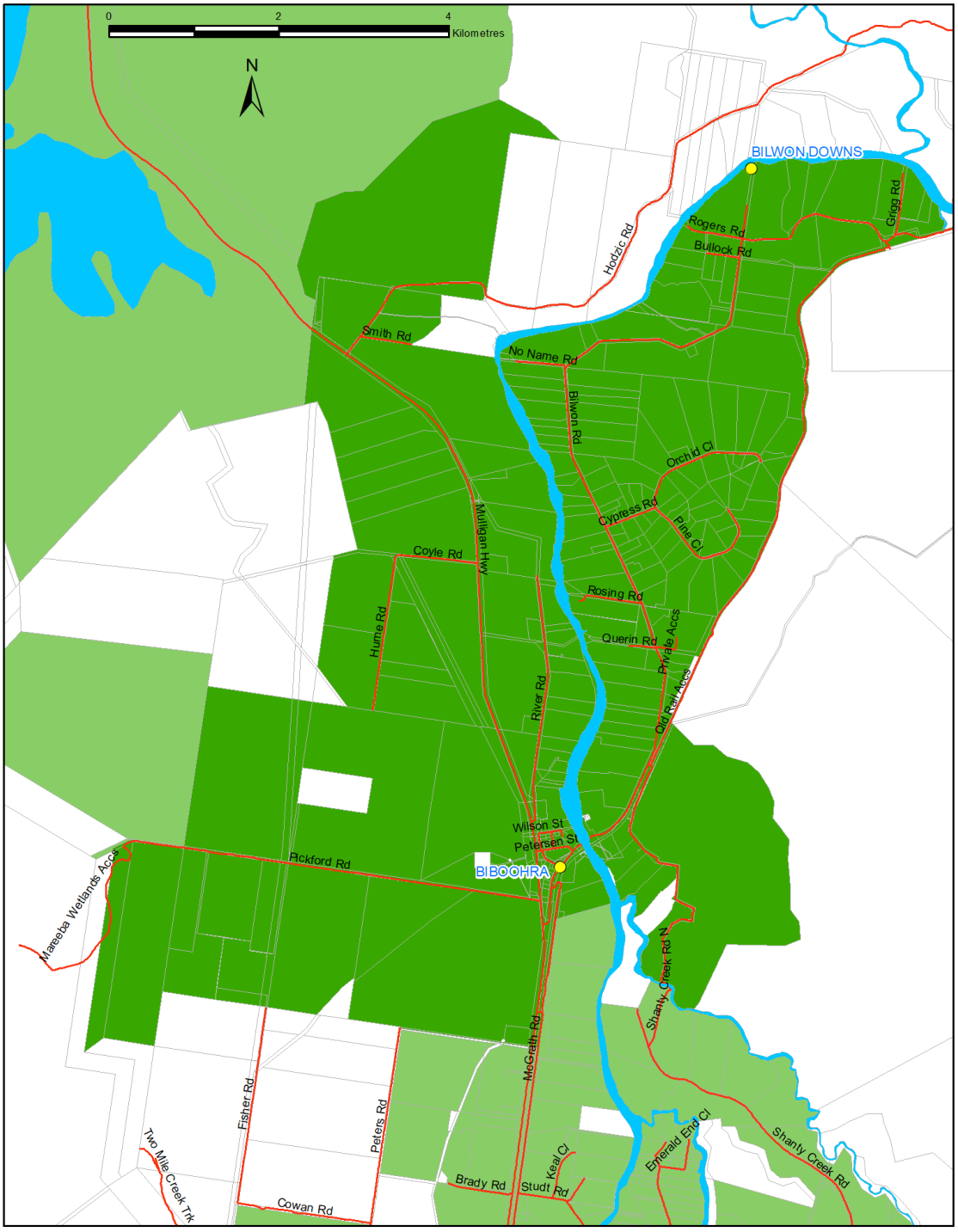

Garbage Collection Area - Biboohra

Mareeba SHIRE COUNCIL

Map Grid of Australia Zone 55 (GDA94)

Legend

- Place
- Roads
- Property Boundary
- Garbage Benefited
- Biboohra Garbage Benefited
- Waterway

©2019 Mareeba Shire Council (MSC). Based on or contains data provided by MSC and the State of Queensland Department of Natural Resources & Mines (DNRM)[2019].In consideration of these agencies permitting use of this data you acknowledge and agree that these agencies give no warranty in relation to the data (including accuracy, reliability, completeness, currency or suitability) and accept no liability (including without limitation, liability in negligence) for any loss, damage or costs (including consequential damage) relating to any use of the data. Data must not be used for direct marketing or be used in breach of the privacy laws.

CHEWKO - MAP 13

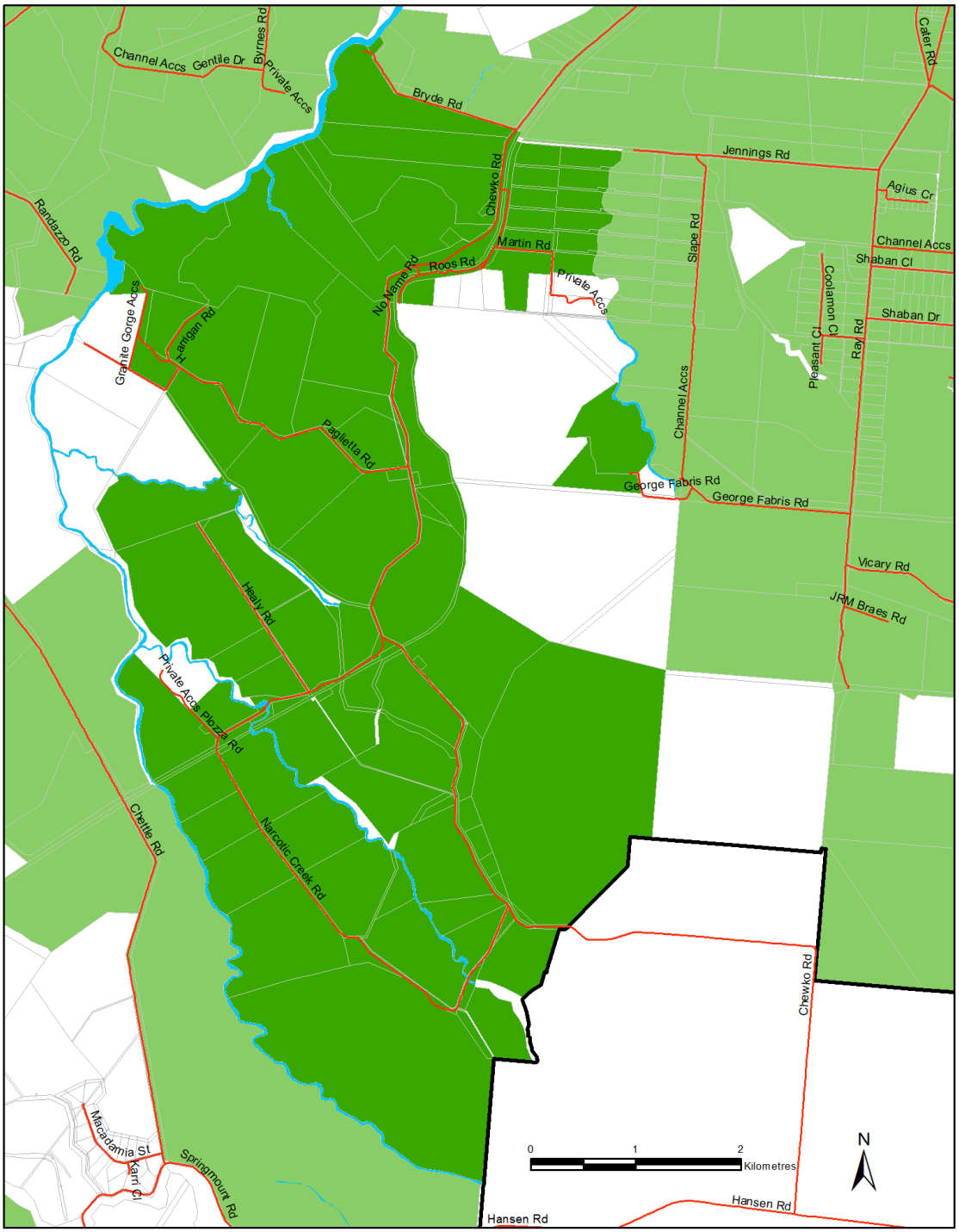

Mareeba SHIRE COUNCIL

Garbage Collection Area - Chewko

Map Grid of Australia Zone 55 (GDA94)

Legend

- Place
- Roads
- Waterway
- MSC Boundary
- Chewko Garbage Benefited
- Garbage Benefited
- Property Boundary

©2019 Mareeba Shire Council (MSC). Based on or contains data provided by MSC and the State of Queensland Department of Natural Resources & Mines (DNRM)[2019].In consideration of these agencies permitting use of this data you acknowledge and agree that these agencies give no warranty in relation to the data (including accuracy, reliability, completeness, currency or suitability) and accept no liability (including without limitation, liability in negligence) for any loss, damage or costs (including consequential damage) relating to any use of the data. Data must not be used for direct marketing or be used in breach of the privacy laws.

DIMBULAH & MUTCHILBA - MAP 14

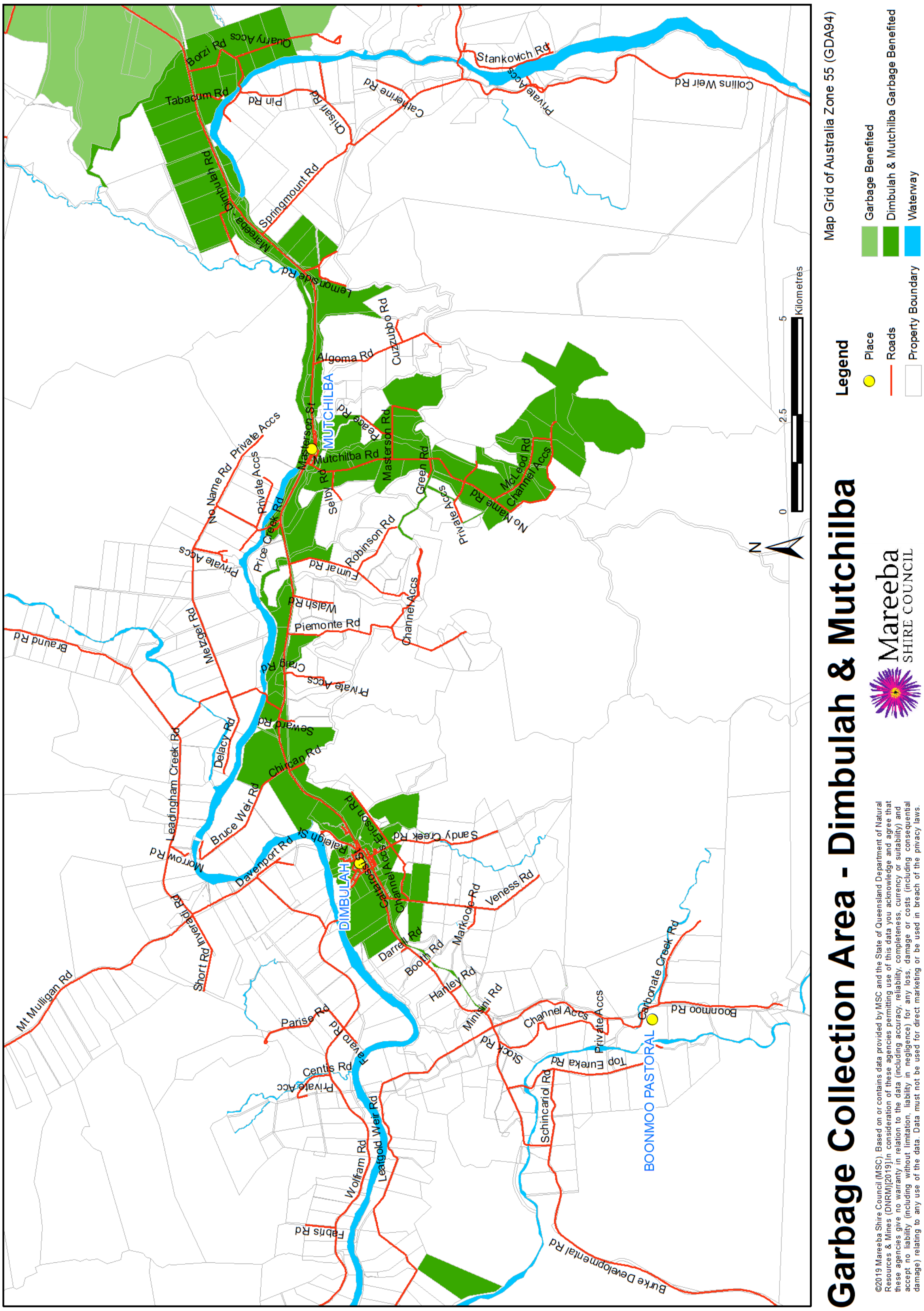

JULATTEN - MAP 15

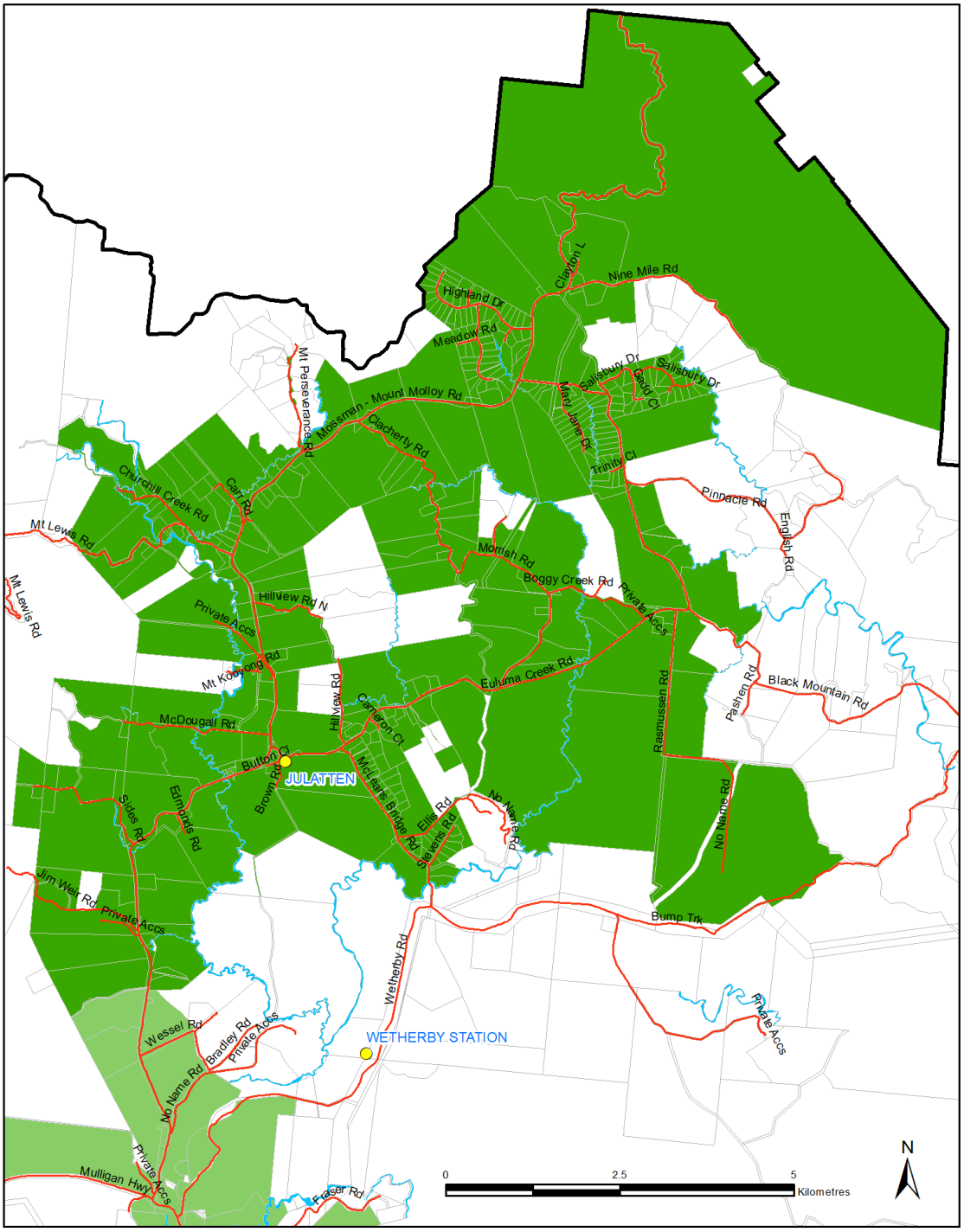

Mareeba SHIRE COUNCIL

Garbage Collection Area - Julatten

Map Grid of Australia Zone 55 (GDA94)

Legend

- Place
- MSC Boundary
- Roads
- Waterway
- Garbage Benefited
- Julatten Garbage Benefited
- Property Boundary

©2019 Mareeba Shire Council (MSC). Based on or contains data provided by MSC and the State of Queensland Department of Natural Resources & Mines (DNRM)[2019].In consideration of these agencies permitting use of this data you acknowledge and agree that these agencies give no warranty in relation to the data (including accuracy, reliability, completeness, currency or suitability) and accept no liability (including without limitation, liability in negligence) for any loss, damage or costs (including consequential damage) relating to any use of the data. Data must not be used for direct marketing or be used in breach of the privacy laws.

KOAH - MAP 16

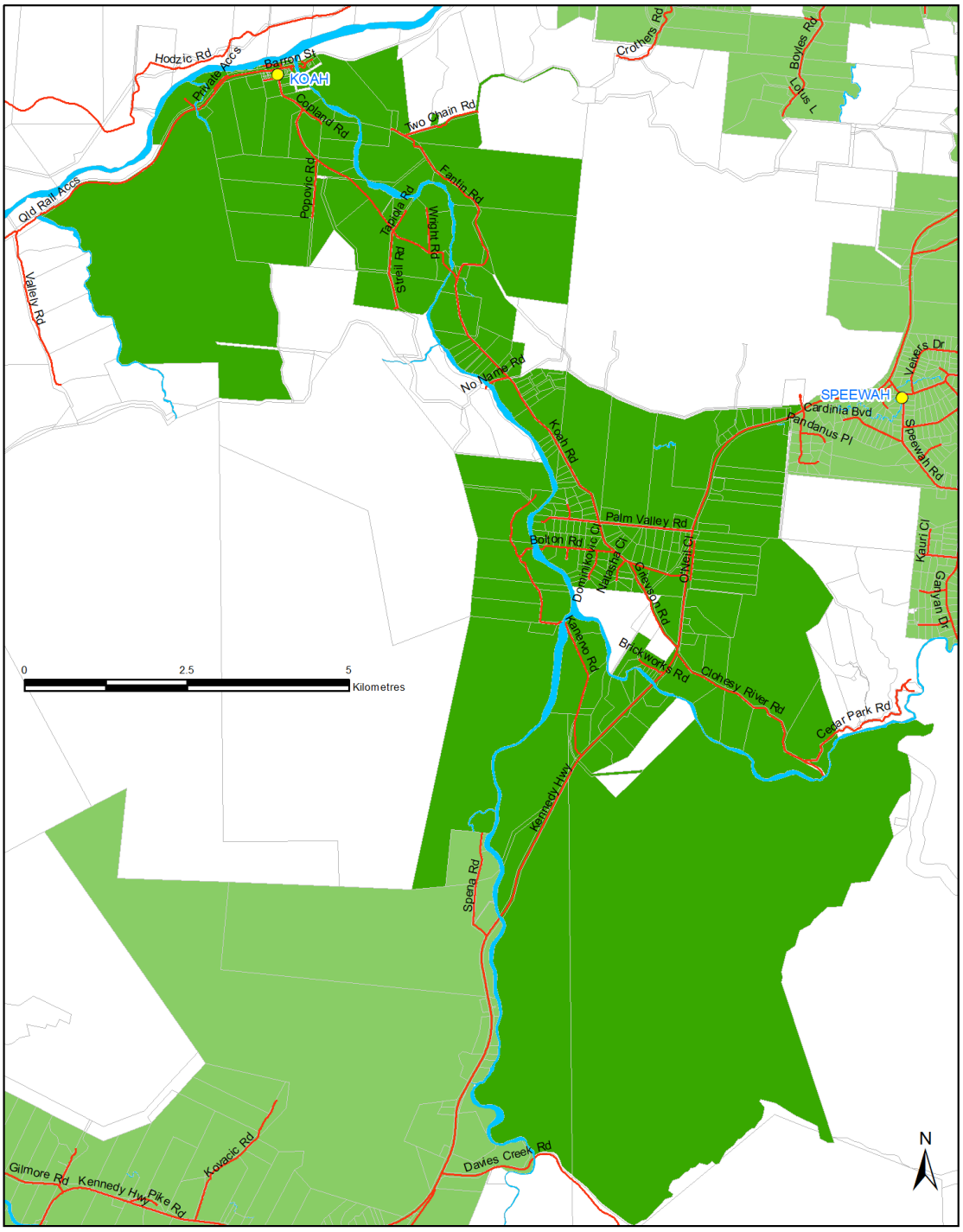

Mareeba SHIRE COUNCIL

Garbage Collection Area - Koah

Map Grid of Australia Zone 55 (GDA94)

Legend

- Place
- Waterway
- Roads
- Koah Garbage Benefited
- Garbage Benefited
- Property Boundary

©2019 Mareeba Shire Council (MSC). Based on or contains data provided by MSC and the State of Queensland Department of Natural Resources & Mines (DNRM)[2019].In consideration of these agencies permitting use of this data you acknowledge and agree that these agencies give no warranty in relation to the data (including accuracy, reliability, completeness, currency or suitability) and accept no liability (including without limitation, liability in negligence) for any loss, damage or costs (including consequential damage) relating to any use of the data. Data must not be used for direct marketing or be used in breach of the privacy laws.

KURANDA - MAP 17

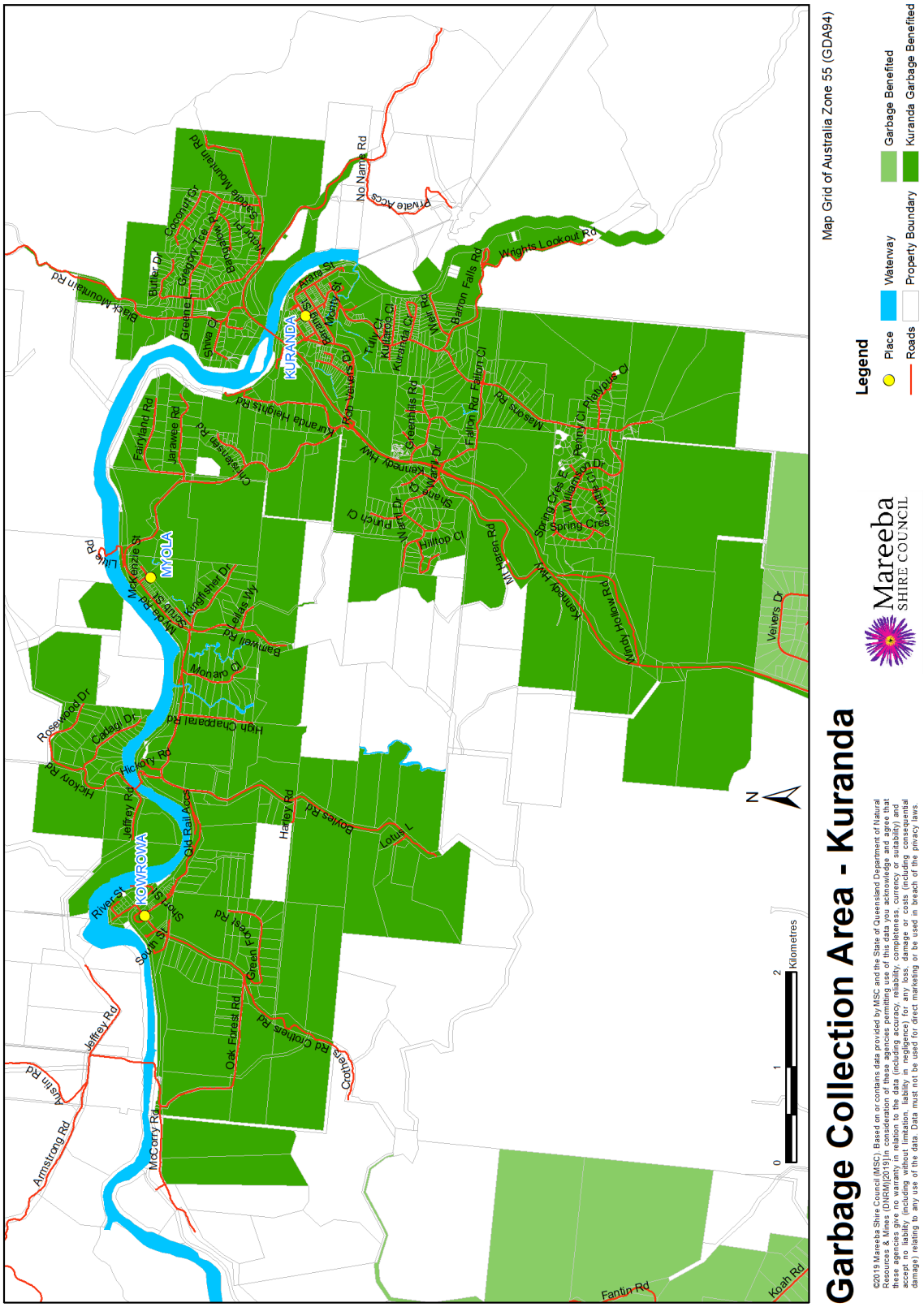

MAREEBA - MAP 18

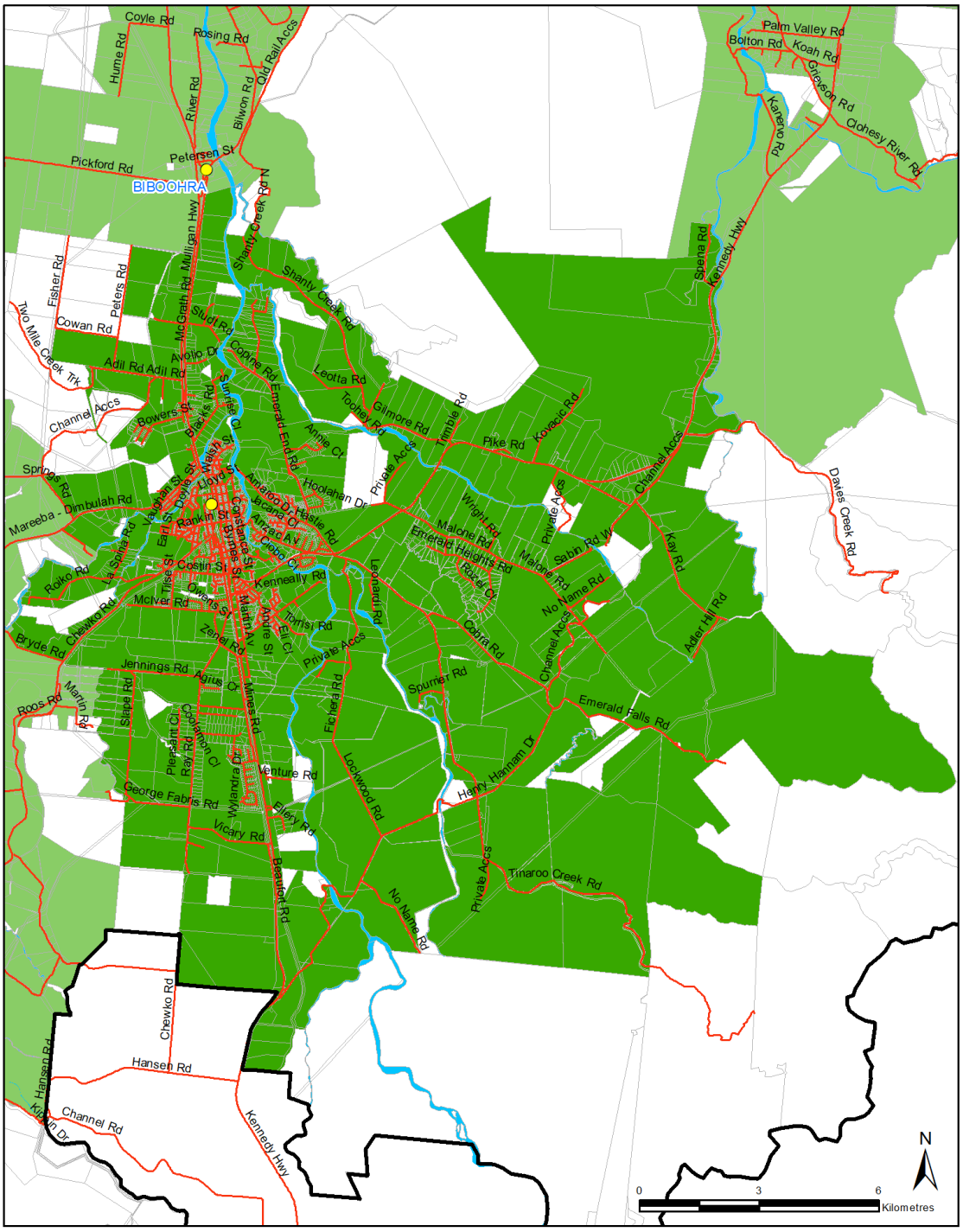

Mareeba SHIRE COUNCIL

Garbage Collection Area - Mareeba

Map Grid of Australia Zone 55 (GDA94)

Legend

- Place
- Roads
- Property Boundary
- Waterway
- Garbage Benefited
- Mareeba Garbage Benefited
- MSC Boundary

©2019 Mareeba Shire Council (MSC). Based on or contains data provided by MSC and the State of Queensland Department of Natural Resources & Mines (DNRM)[2019].In consideration of these agencies permitting use of this data you acknowledge and agree that these agencies give no warranty in relation to the data (including accuracy, reliability, completeness, currency or suitability) and accept no liability (including without limitation, liability in negligence) for any loss, damage or costs (including consequential damage) relating to any use of the data. Data must not be used for direct marketing or be used in breach of the privacy laws.

MOUNT MOLLOY - MAP 19

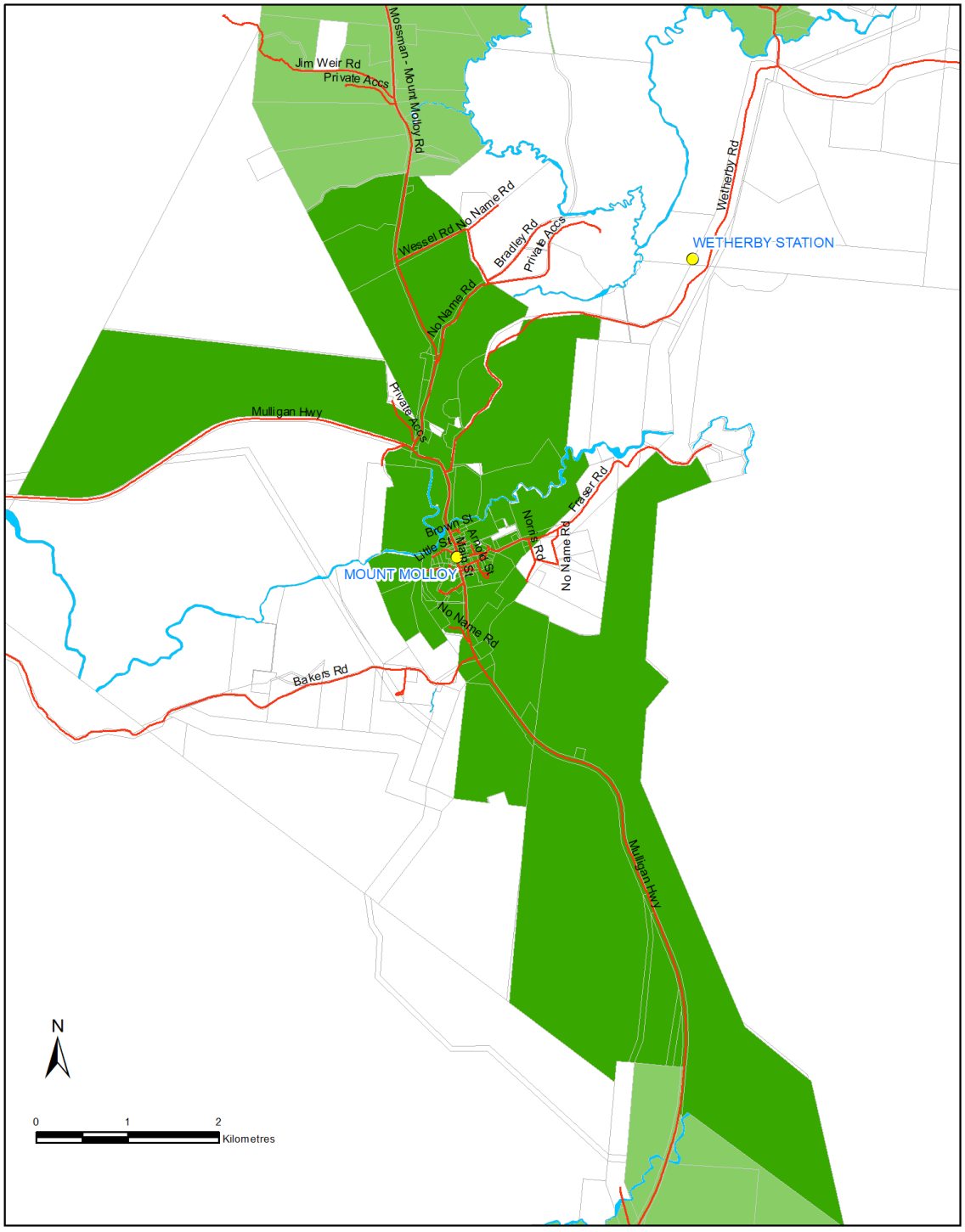

Garbage Collection Area - Mt Molloy

Mareeba SHIRE COUNCIL

Map Grid of Australia Zone 55 (GDA94)

©2019 Mareeba Shire Council (MSC). Based on or contains data provided by MSC and the State of Queensland Department of Natural Resources & Mines (DNRM)[2019].In consideration of these agencies permitting use of this data you acknowledge and agree that these agencies give no warranty in relation to the data (including accuracy, reliability, completeness, currency or suitability) and accept no liability (including without limitation, liability in negligence) for any loss, damage or costs (including consequential damage) relating to any use of the data. Data must not be used for direct marketing or be used in breach of the privacy laws.

Legend

- Place
- Roads
- Waterway
- Garbage Benefited
- Mt Molloy Garbage Benefited
- Property Boundary

PADDYS GREEN - MAP 20

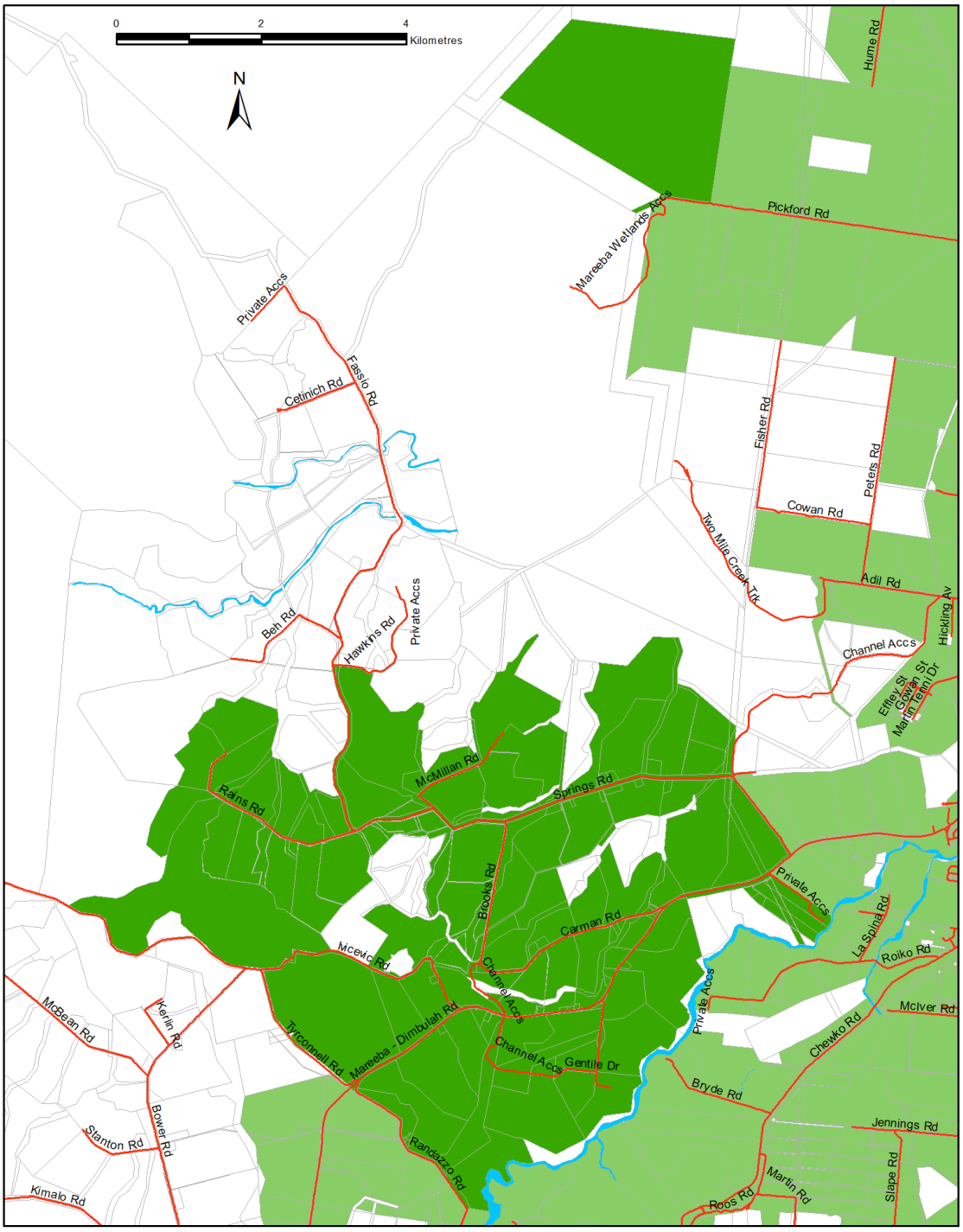

Garbage Collection Area - Paddys Green

Map Grid of Australia Zone 55 (GDA94)

Legend

- Place
- Roads
- Waterway
- Property Boundary
- Garbage Benefited
- Paddys Green Garbage Benefited

Mareeba SHIRE COUNCIL

©2019 Mareeba Shire Council (MSC). Based on or contains data provided by MSC and the State of Queensland Department of Natural Resources & Mines (DNRM)[2019].In consideration of these agencies permitting use of this data you acknowledge and agree that these agencies give no warranty in relation to the data (including accuracy, reliability, completeness, currency or suitability) and accept no liability (including without limitation, liability in negligence) for any loss, damage or costs (including consequential damage) relating to any use of the data. Data must not be used for direct marketing or be used in breach of the privacy laws.

SOUTHEDGE - MAP 21

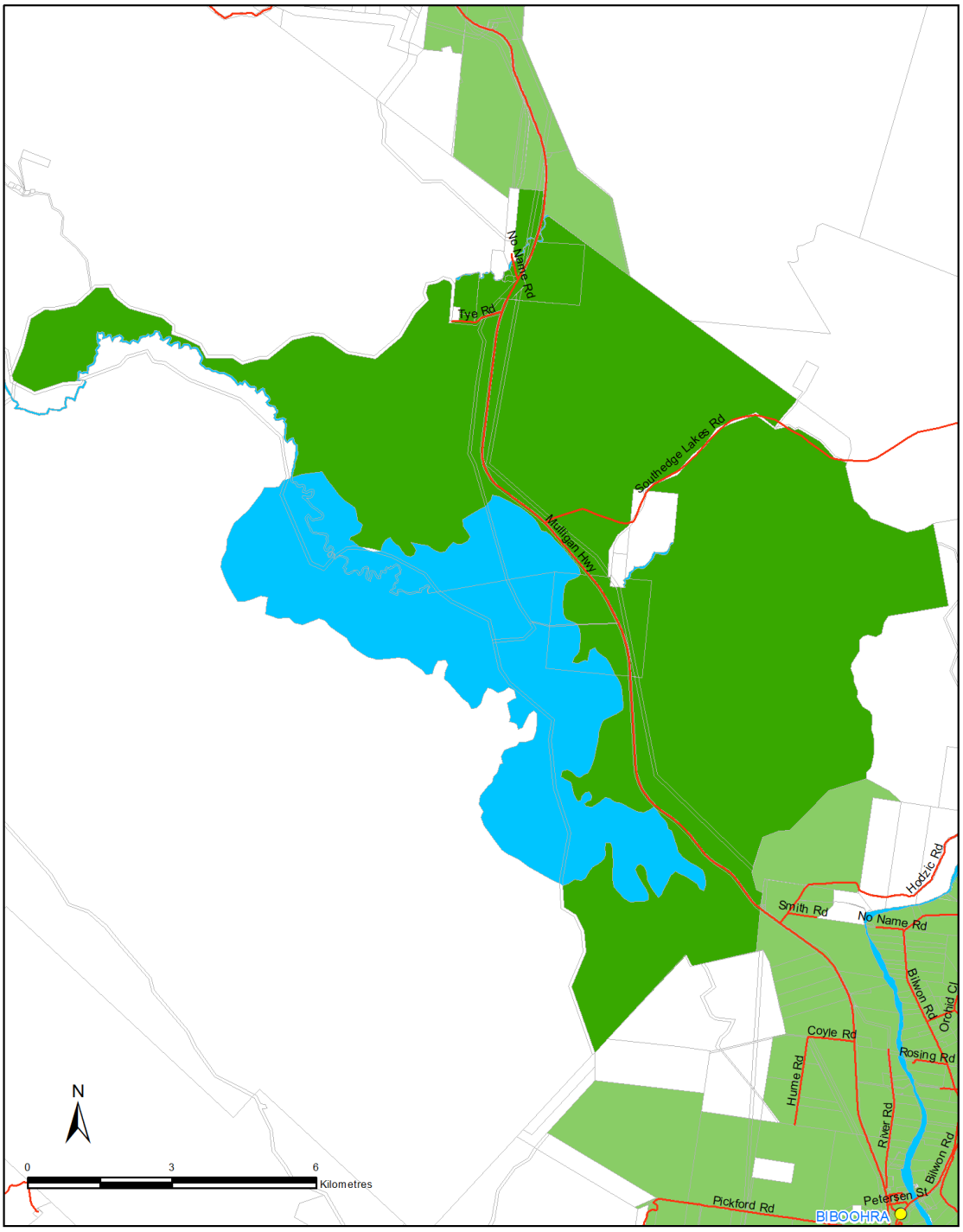

Garbage Collection Area - Southedge

Legend

- Place
- Roads
- Property Boundary
- Garbage Benefited
- Southedge Garbage Benefited
- Waterway

Map Grid of Australia Zone 55 (GDA94)

Mareeba SHIRE COUNCIL

©2019 Mareeba Shire Council (MSC). Based on or contains data provided by MSC and the State of Queensland Department of Natural Resources & Mines (DNRM)[2019].In consideration of these agencies permitting use of this data you acknowledge and agree that these agencies give no warranty in relation to the data (including accuracy, reliability, completeness, currency or suitability) and accept no liability (including without limitation, liability in negligence) for any loss, damage or costs (including consequential damage) relating to any use of the data. Data must not be used for direct marketing or be used in breach of the privacy laws.

SPEEWAH - MAP 22

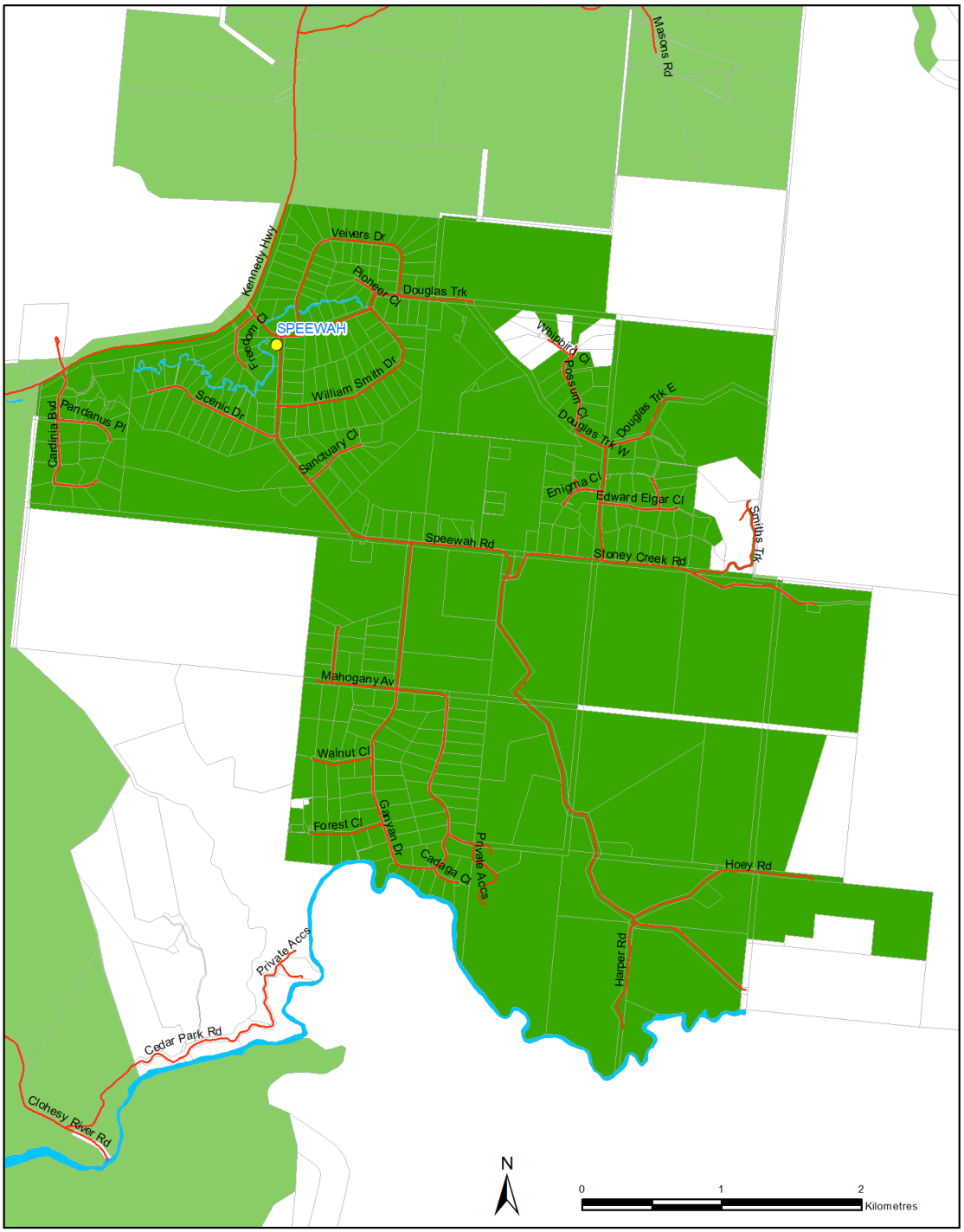

Garbage Collection Area - Speewah

Map Grid of Australia Zone 55 (GDA94)

Legend

- Place
- Roads
- Waterway
- Property Boundary
- Garbage Benefited
- Speewah Garbage Benefited

©2019 Mareeba Shire Council (MSC). Based on or contains data provided by MSC and the State of Queensland Department of Natural Resources & Mines (DNRM)[2019].In consideration of these agencies permitting use of this data you acknowledge and agree that these agencies give no warranty in relation to the data (including accuracy, reliability, completeness, currency or suitability) and accept no liability (including without limitation, liability in negligence) for any loss, damage or costs (including consequential damage) relating to any use of the data. Data must not be used for direct marketing or be used in breach of the privacy laws.

Mareeba SHIRE COUNCIL

This page has been left blank intentionally

SEWERAGE AREAS

KURANDA - MAP 23

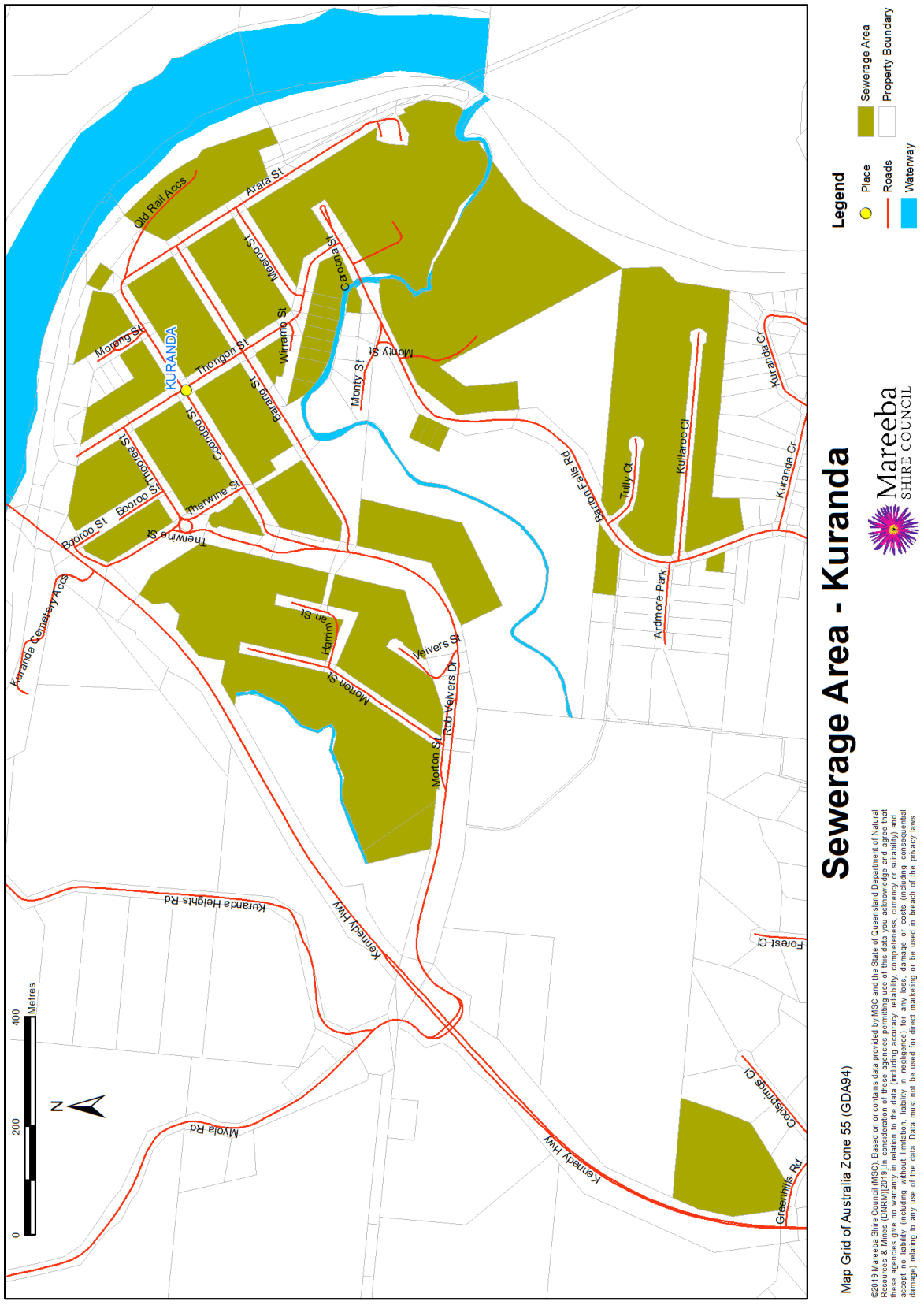

©2019 Mareeba Shire Council (MSC) Based on or contains data provided by MSC and the State of Queensland Department of Natural Resources & Mines (DNRM)(2019)In consideration of these agencies permitting use of this data you acknowledge and agree that these agencies give no warranty in relation to the data (including accuracy, reliability, completeness, currency or suitability) and accept no liability (including without limitation, liability in negligence) for any loss, damage or costs (including consequential damage) relating to any use of the data. Data must not be used for direct marketing or be used in breach of the privacy laws.

MAREEBA - MAP 24

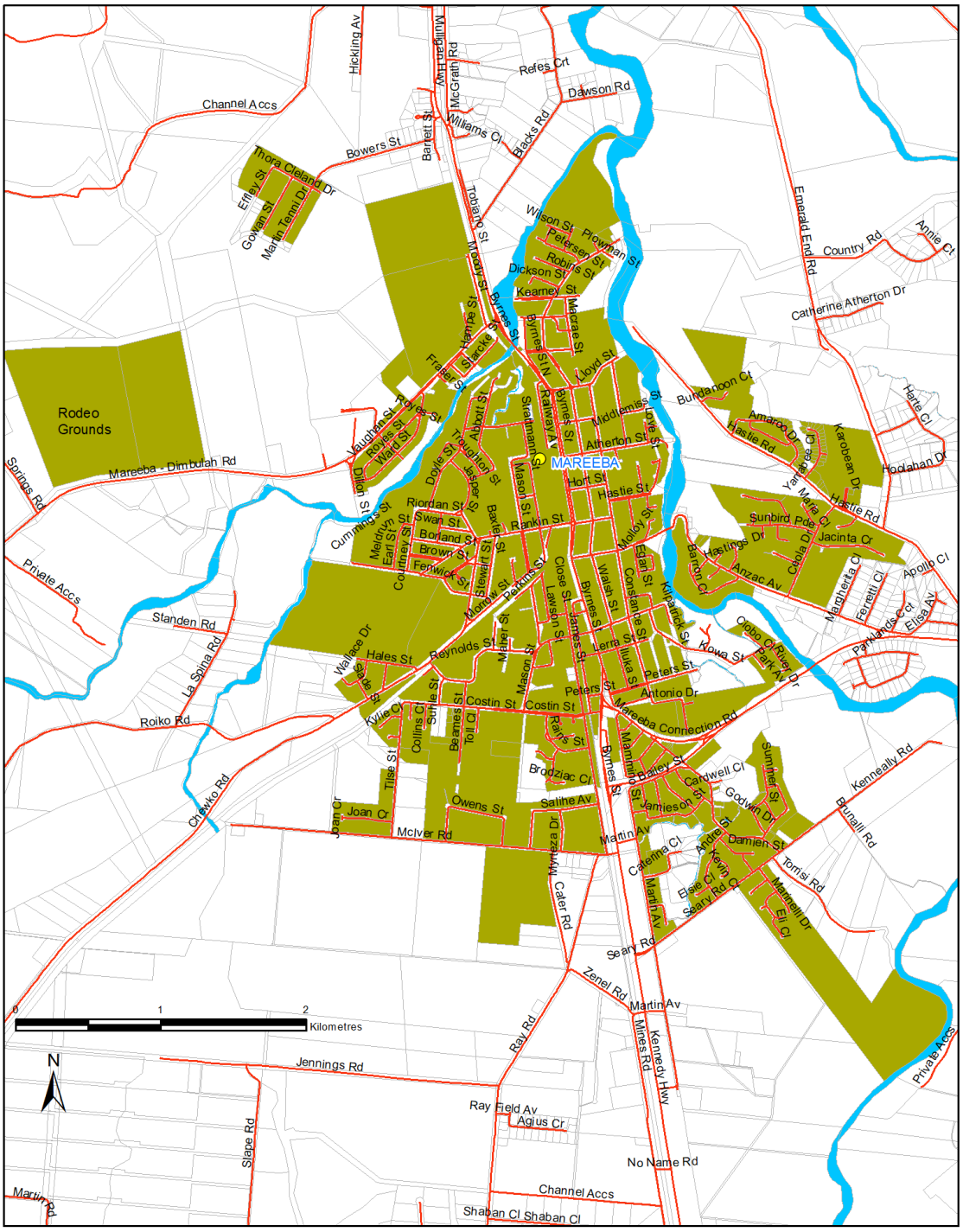

Mareeba SHIRE COUNCIL

Sewerage Area - Mareeba

Map Grid of Australia Zone 55 (GDA94)

Legend

- Place
- Roads
- Waterway
- Sewerage Area
- Property Boundary

©2019 Mareeba Shire Council (MSC). Based on or contains data provided by MSC and the State of Queensland Department of Natural Resources & Mines (DNRM)[2019].In consideration of these agencies permitting use of this data you acknowledge and agree that these agencies give no warranty in relation to the data (including accuracy, reliability, completeness, currency or suitability) and accept no liability (including without limitation, liability in negligence) for any loss, damage or costs (including consequential damage) relating to any use of the data. Data must not be used for direct marketing or be used in breach of the privacy laws.

MYOLA - MAP 25

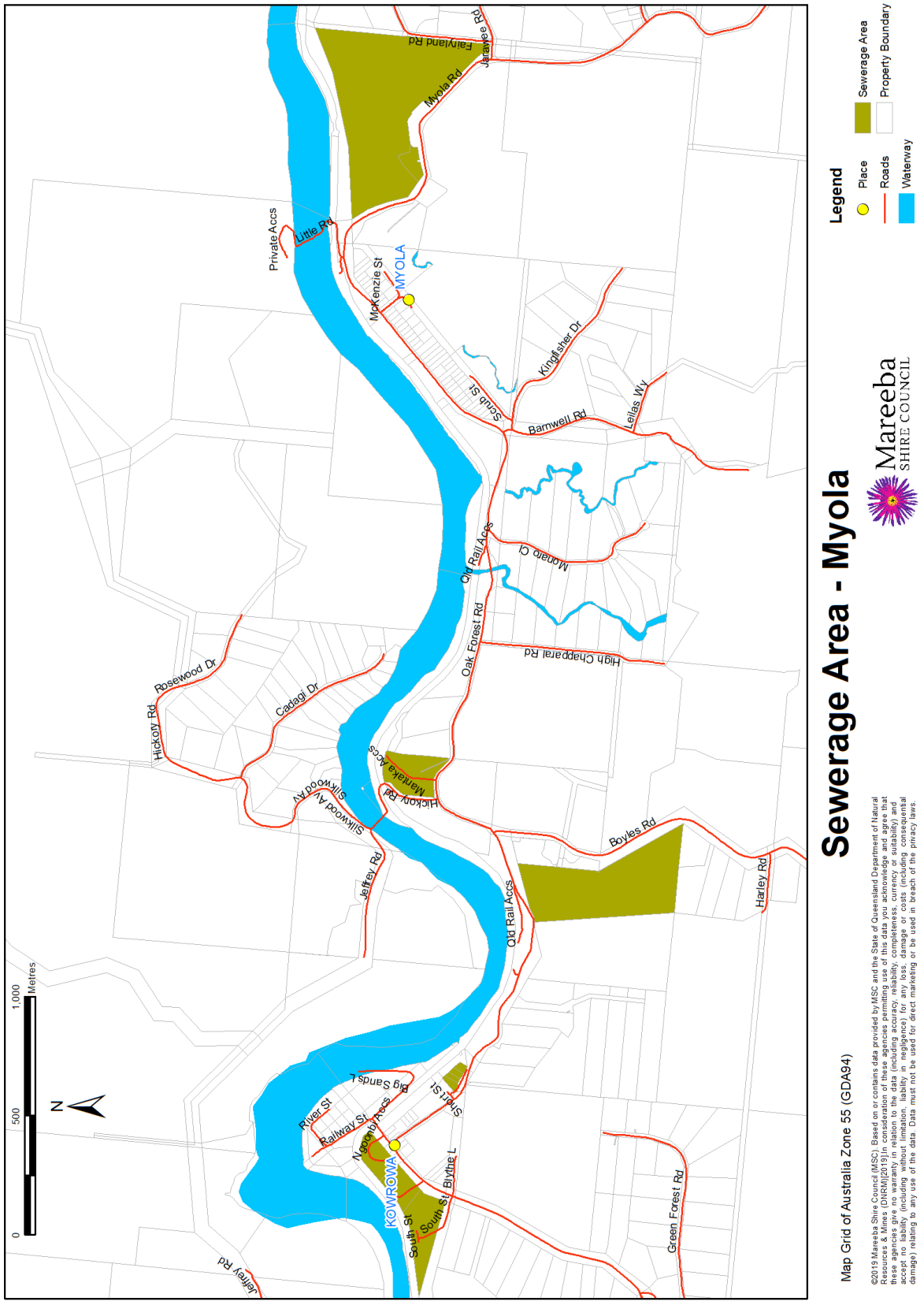

©2019 Mareeba Shire Council (MSC). Based on or contains data provided by MSC and the State of Queensland Department of Natural Resources & Mines (DNRM)[2019].In consideration of these agencies permitting use of this data you acknowledge and agree that these agencies give no warranty in relation to the data (including accuracy, reliability, completeness, currency or suitability) and accept no liability (including without limitation, liability in negligence) for any loss, damage or costs (including consequential damage) relating to any use of the data. Data must not be used for direct marketing or be used in breach of the privacy laws.

URBAN AREAS

BIBOOHRA - MAP 26

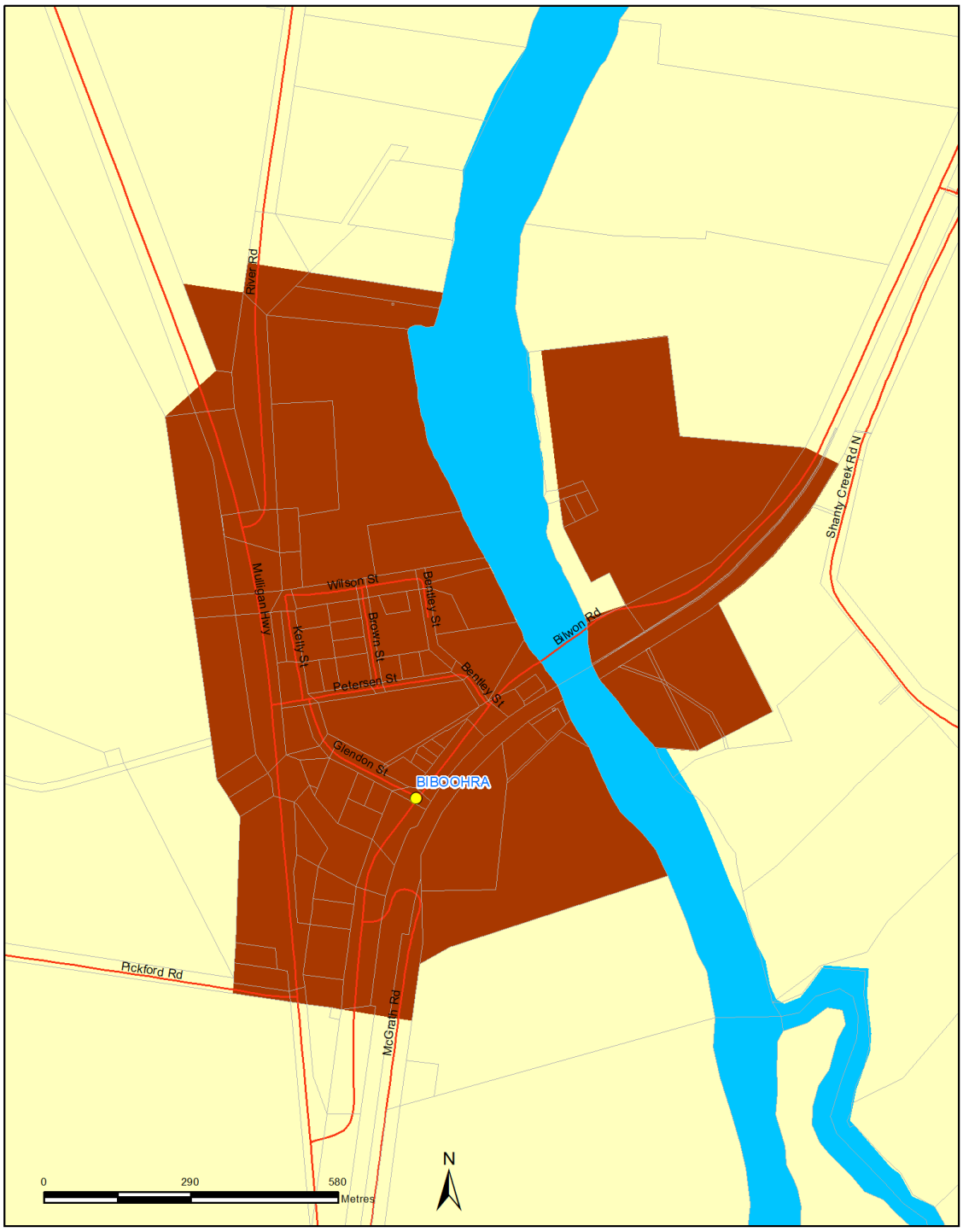

Urban Area - Biboohra

Map Grid of Australia Zone 55 (GDA94)

©2019 Mareeba Shire Council (MSC). Based on or contains data provided by MSC and the State of Queensland Department of Natural Resources & Mines (DNRM)[2019].In consideration of these agencies permitting use of this data you acknowledge and agree that these agencies give no warranty in relation to the data (including accuracy, reliability, completeness, currency or suitability) and accept no liability (including without limitation, liability in negligence) for any loss, damage or costs (including consequential damage) relating to any use of the data. Data must not be used for direct marketing or be used in breach of the privacy laws.

Mareeba SHIRE COUNCIL

Legend

- Place
- Property Boundary
- Roads
- Waterway
- Regional Landscape & Rural Production
- Rural Living
- Urban

CHILLAGOE - MAP 27

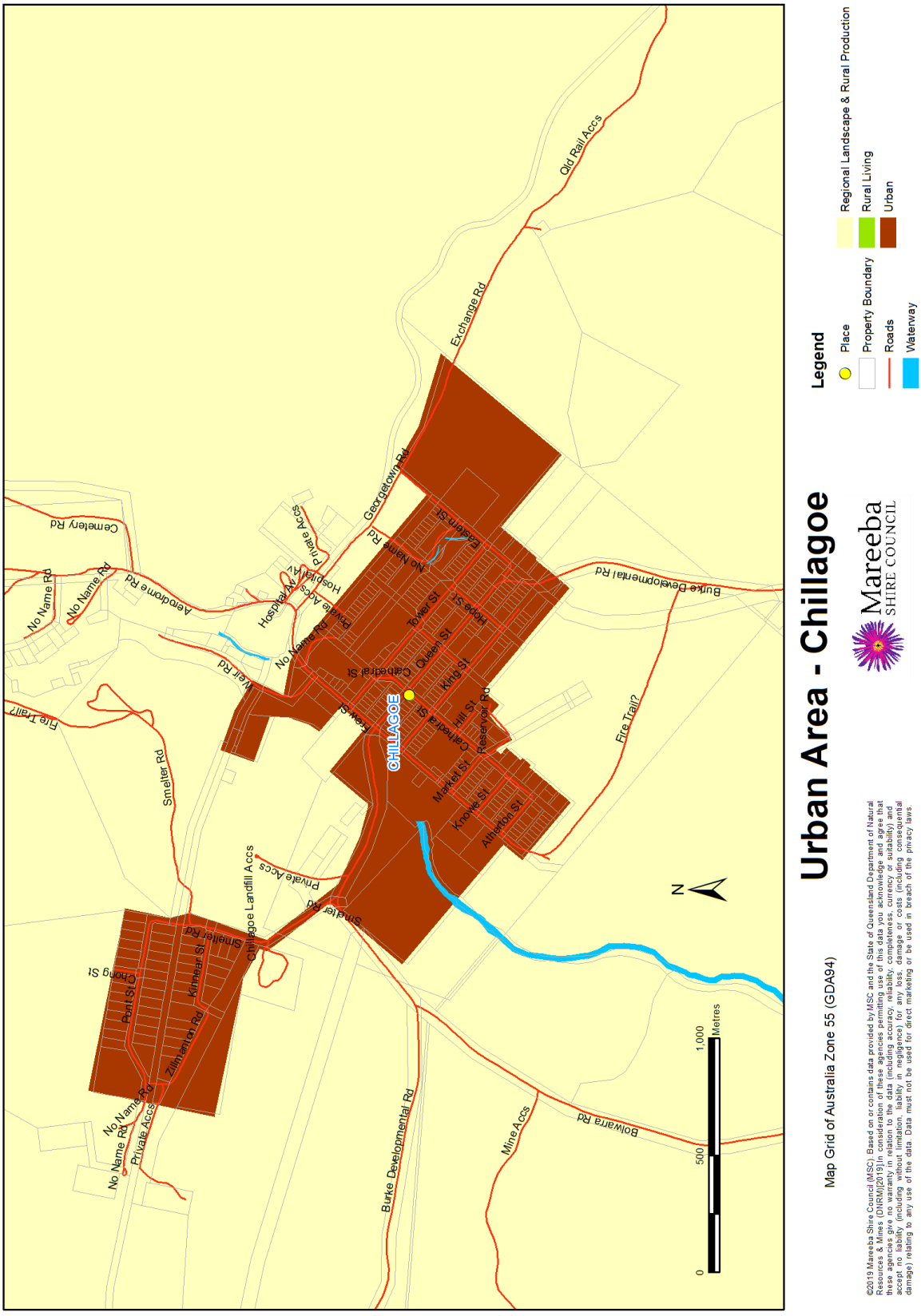

©2019 Mareeba Shire Council (MSC). Based on or contains data provided by MSC and the State of Queensland Department of Natural Resources & Mines (DNRM)[2019].In consideration of these agencies permitting use of this data you acknowledge and agree that these agencies give no warranty in relation to the data (including accuracy, reliability, completeness, currency or suitability) and accept no liability (including without limitation, liability in negligence) for any loss, damage or costs (including consequential damage) relating to any use of the data. Data must not be used for direct marketing or be used in breach of the privacy laws.

DIMBULAH - MAP 28

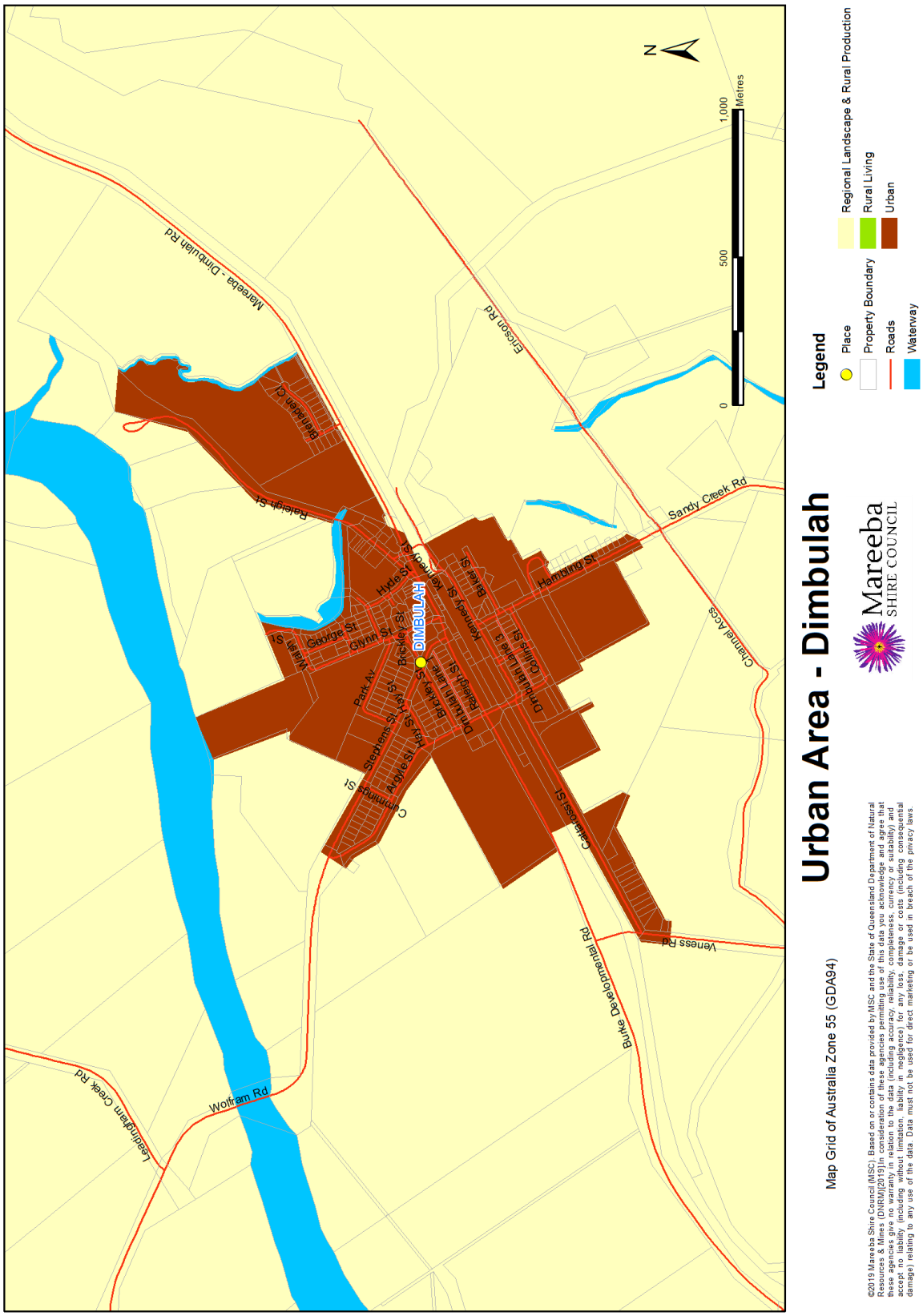

©2019 Mareeba Shire Council (MSC). Based on or contains data provided by MSC and the State of Queensland Department of Natural Resources & Mines (DNRM)[2019]. In consideration of these agencies permitting use of this data you acknowledge and agree that these agencies give no warranty in relation to the data (including accuracy, reliability, completeness, currency or suitability) and accept no liability (including without limitation, liability in negligence) for any loss, damage or costs (including consequential damage) relating to any use of the data. Data must not be used for direct marketing or be used in breach of the privacy laws.

IRVINEBANK - MAP 29

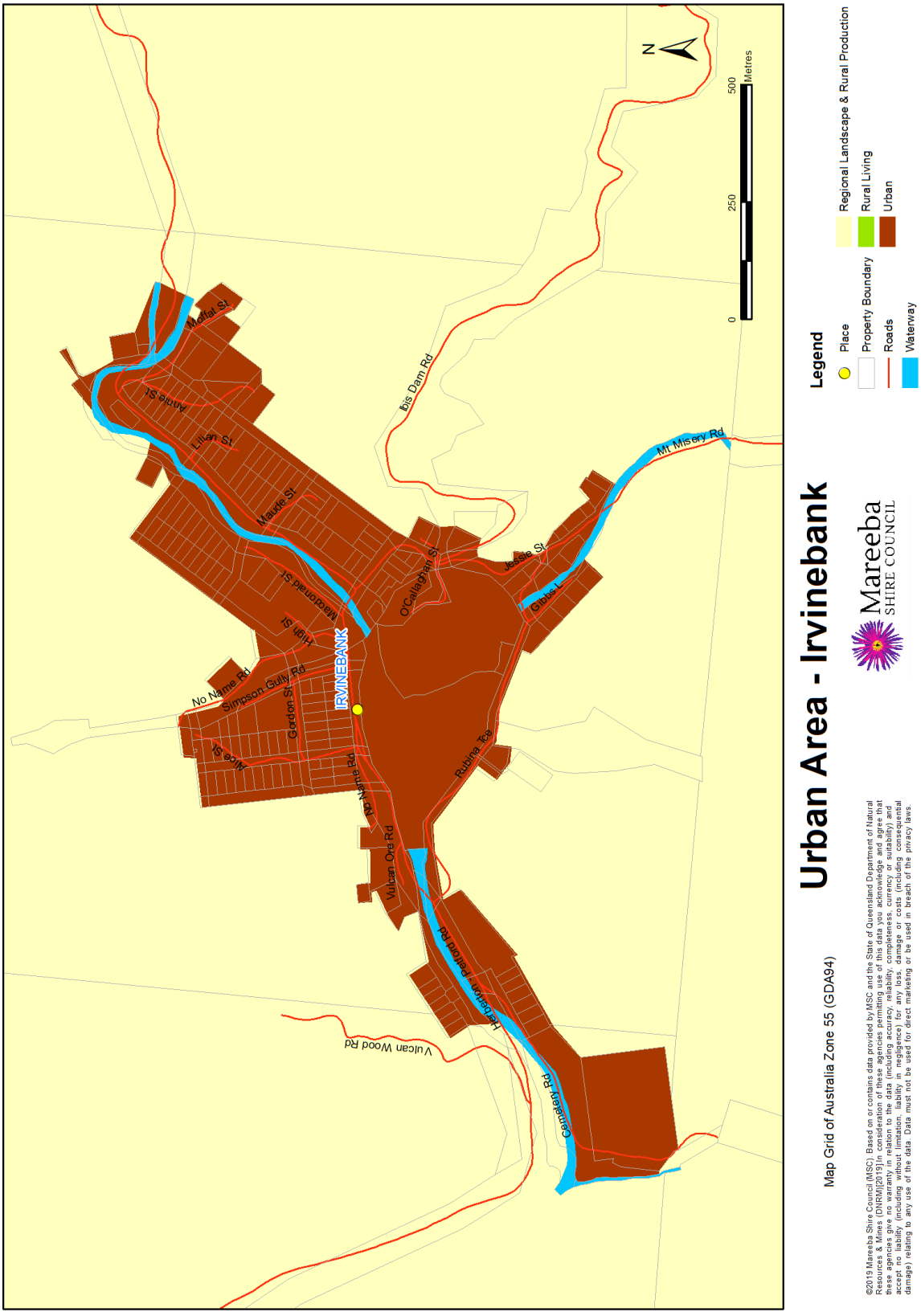

©2019 Mareeba Shire Council (MSC). Based on or contains data provided by MSC and the State of Queensland (Department of Natural Resources and Mines) (DNRM)(2019). In consideration of these agencies providing you access to their data you acknowledge and agree that these agencies give no warranty in relation to the data (including accuracy, reliability, completeness, currency or suitability) and accept no liability (including without limitation, liability in negligence) for any loss, damage or costs (including consequential damage) relating to any use of the data. Data must not be used for direct marketing or be used in breach of the privacy laws.

KOAH - MAP 30

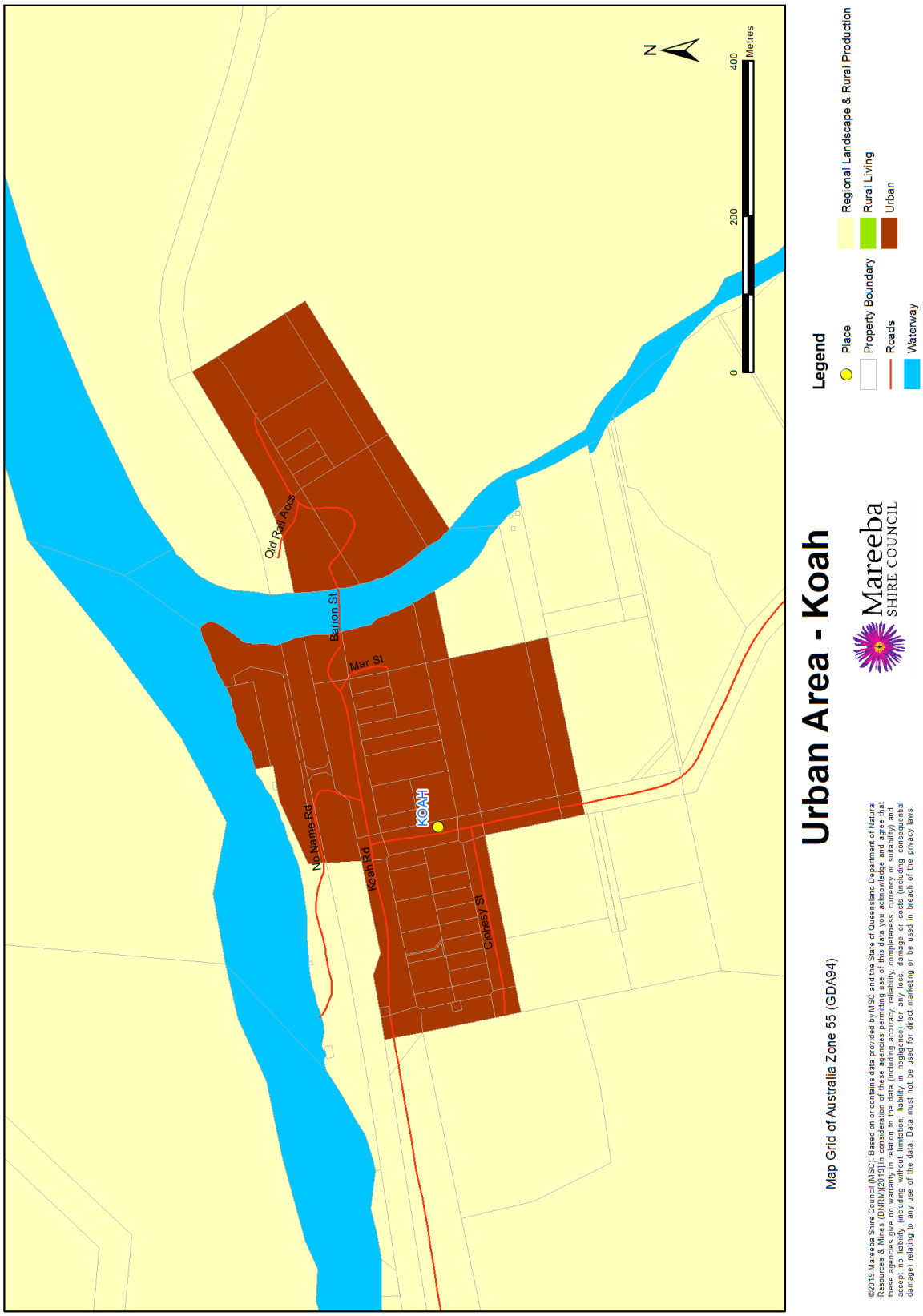
N
0
200
400
Metres
Old Rail Acces
Barron St
Mar St
No Name Rd
Koah Rd
Croney St
KOAH
Legend
Place
Property Boundary
Roads
Waterway
Regional Landscape & Rural Production
Rural Living
Urban
Urban Area - Koah
Map Grid of Australia Zone 55 (GDA94)
Mareeba
SHIRE COUNCIL
©2019 Mareeba Shire Council (MSC). Based on or contains data provided by MSC and the State of Queensland Department of Natural Resources & Mines (DNRM)[2019].In consideration of these agencies permitting use of this data you acknowledge and agree that these agencies give no warranty in relation to the data (including accuracy, reliability, completeness, currency or suitability) and accept no liability (including without limitation, liability in negligence) for any loss, damage or costs (including consequential damage) relating to any use of the data. Data must not be used for direct marketing or be used in breach of the privacy laws.

KURANDA - MAP 31

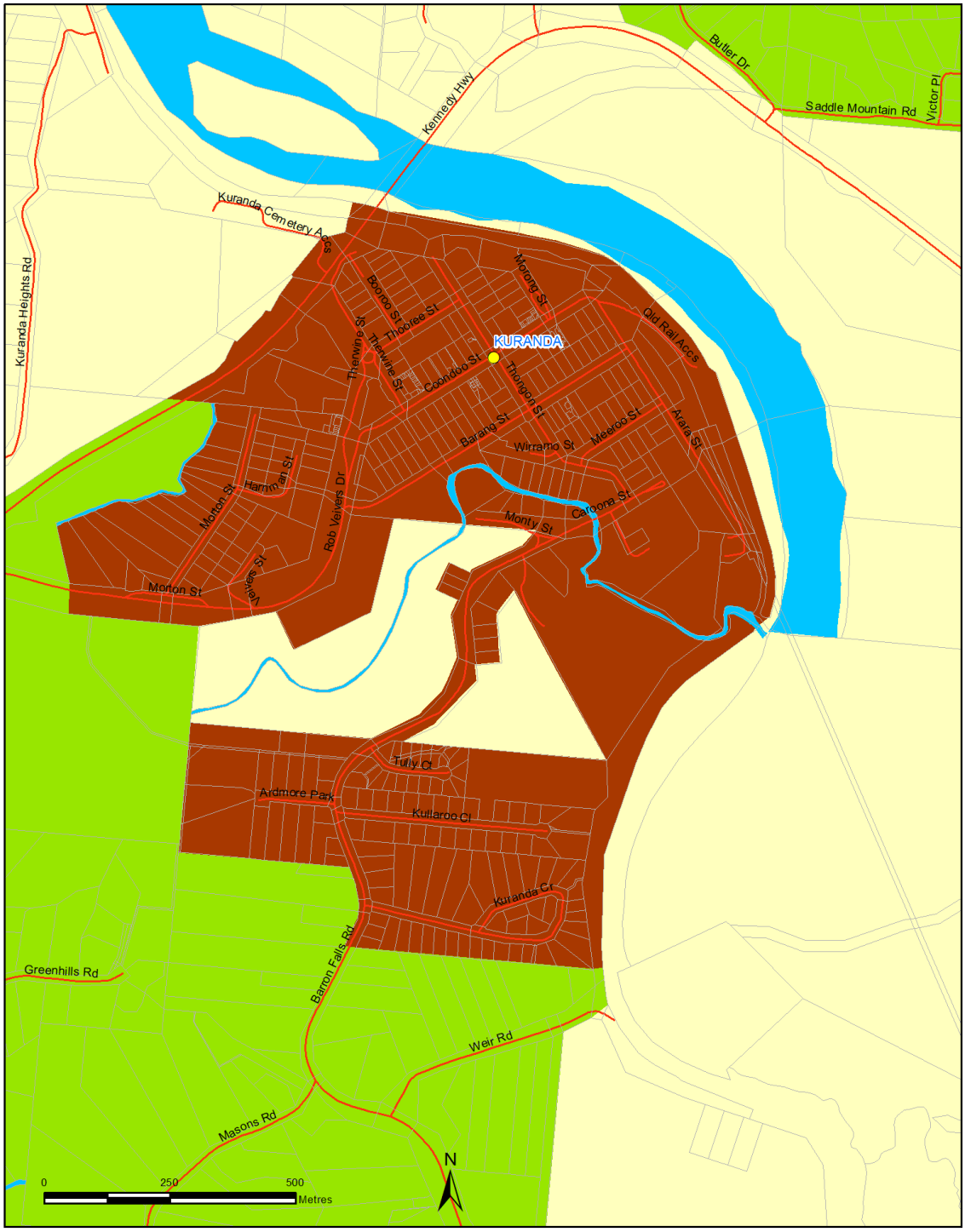

Urban Area - Kuranda

Map Grid of Australia Zone 55 (GDA94)

©2019 Mareeba Shire Council (MSC). Based on or contains data provided by MSC and the State of Queensland Department of Natural Resources & Mines (DNRM)[2019].In consideration of these agencies permitting use of this data you acknowledge and agree that these agencies give no warranty in relation to the data (including accuracy, reliability, completeness, currency or suitability) and accept no liability (including without limitation, liability in negligence) for any loss, damage or costs (including consequential damage) relating to any use of the data. Data must not be used for direct marketing or be used in breach of the privacy laws.

Mareeba SHIRE COUNCIL

Legend

- Place
- Property Boundary
- Roads
- Waterway
- Regional Landscape & Rural Production
- Rural Living
- Urban

MAREEBA - MAP 32

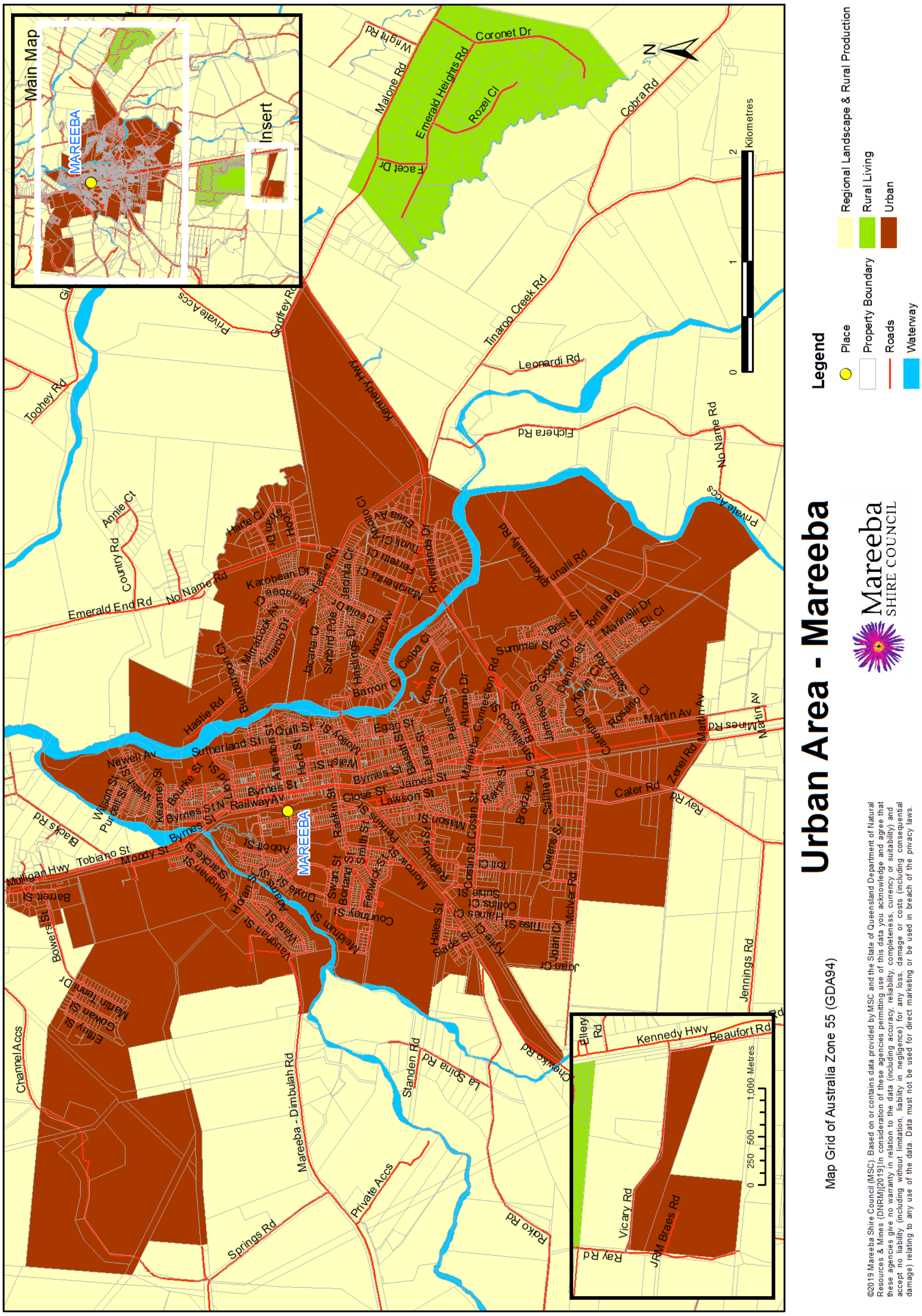

MT MOLLOY - MAP 33

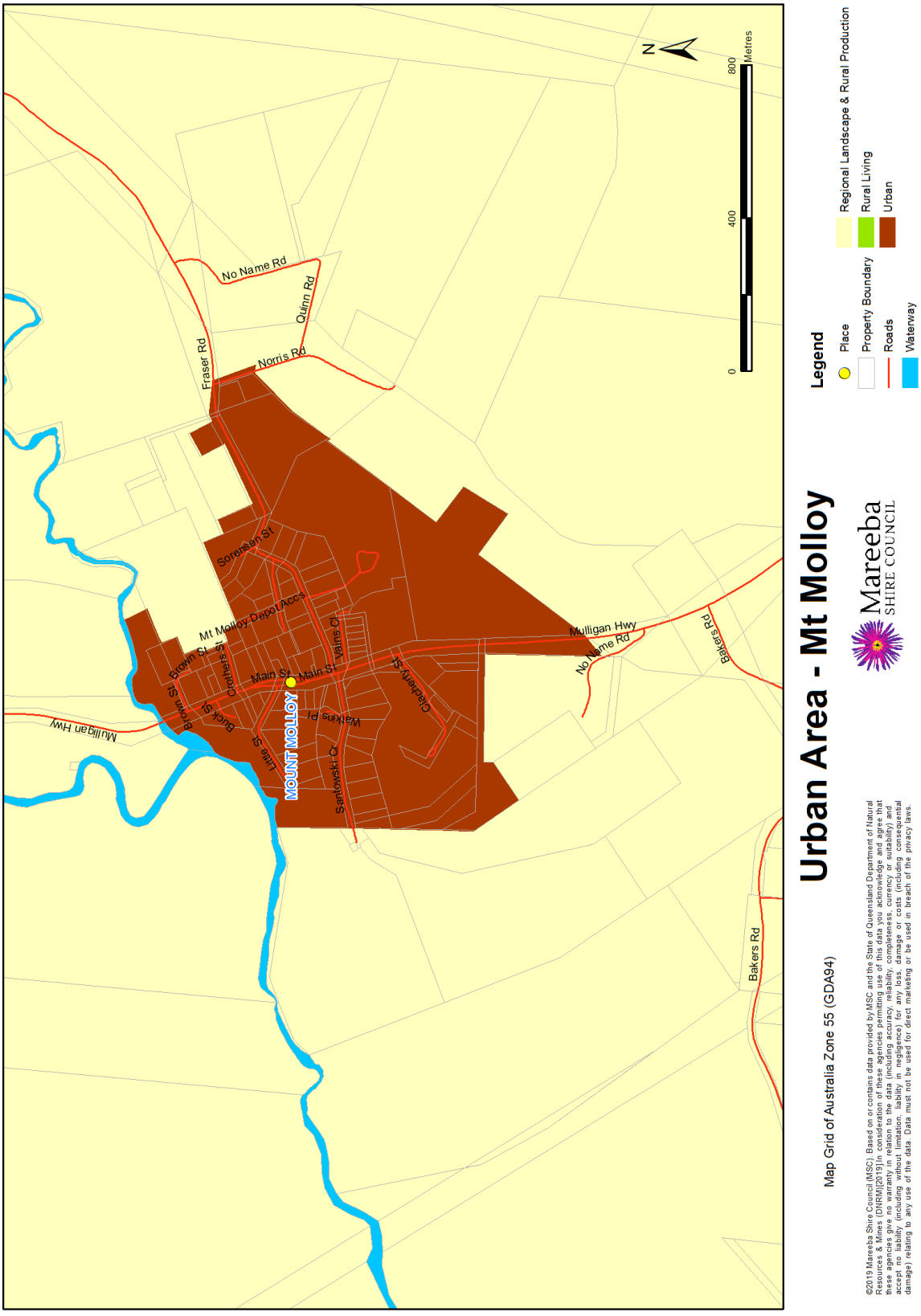

MUTCHILBA - MAP 34

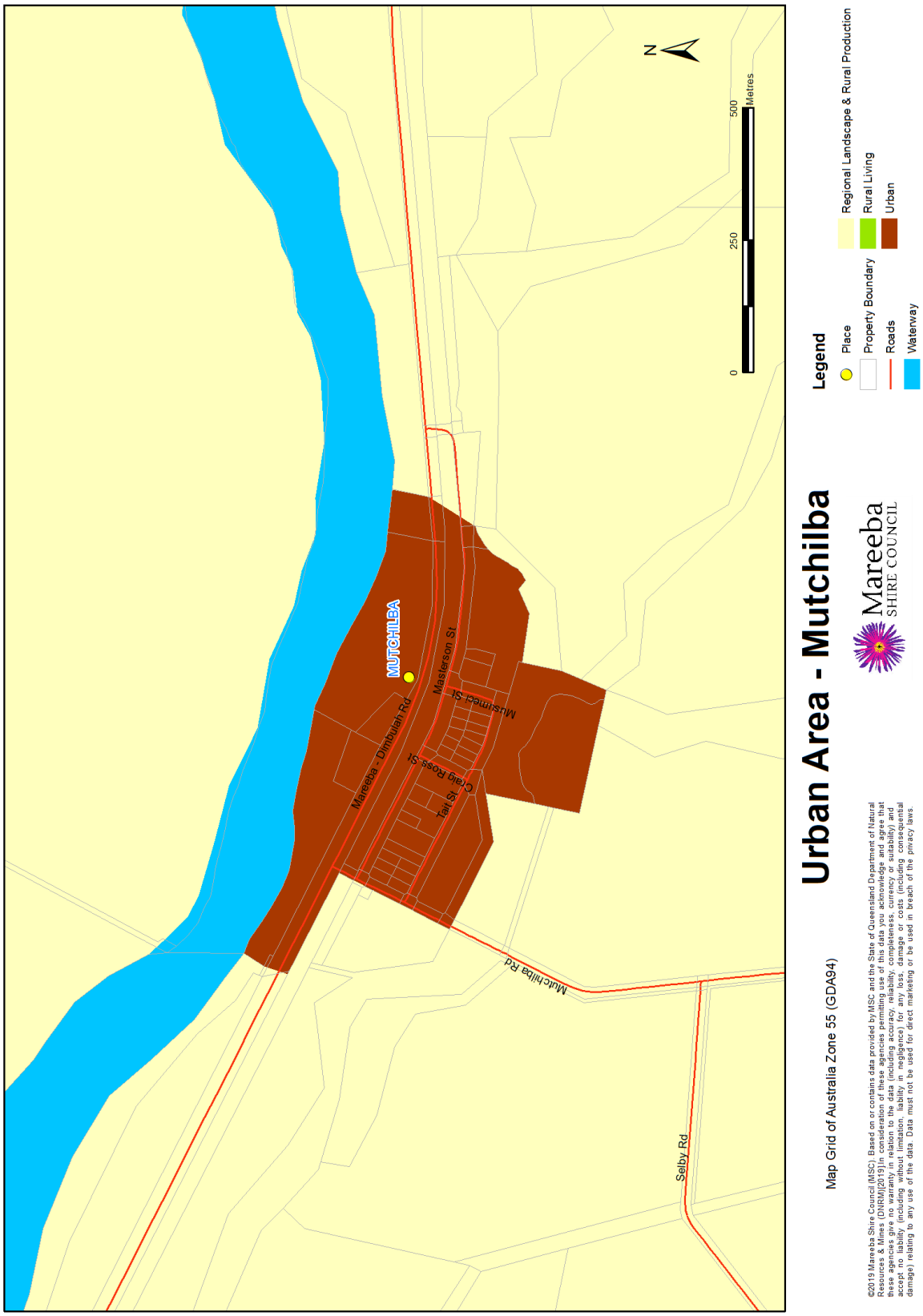

MYOLA - MAP 35

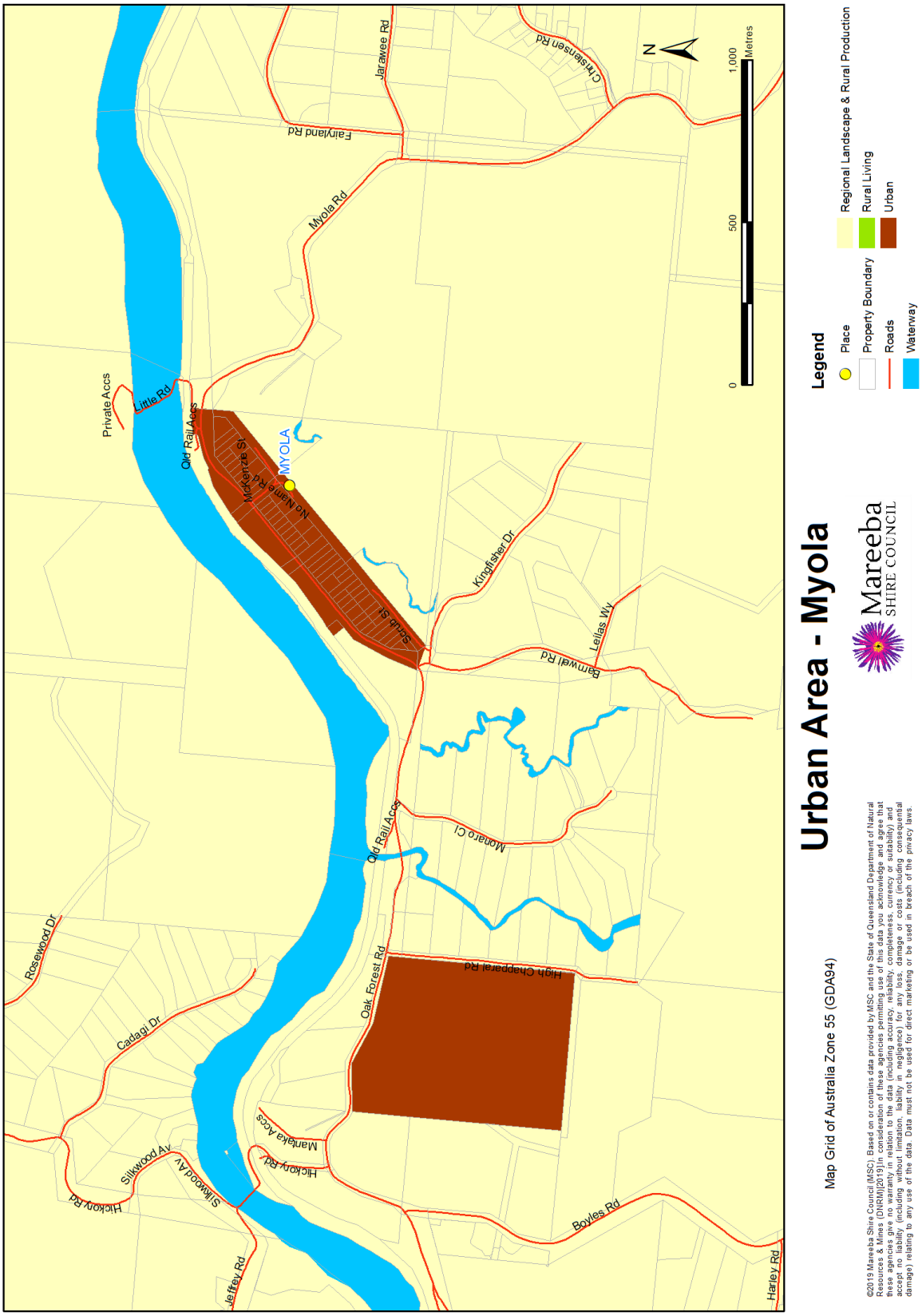

©2019 Mareeba Shire Council (MSC). Based on or contains data provided by MSC and the State of Queensland Department of Natural Resources & Mines (DNRM)[2019]In consideration of these agencies permitting use of this data you acknowledge and agree that these agencies give no warranty in relation to the data (including accuracy, reliability, completeness, currency or suitability) and accept no liability (including without limitation, liability in negligence) for any loss, damage or costs (including consequential damage) relating to any use of the data. Data must not be used for direct marketing or be used in breach of the privacy laws.

This page has been left blank intentionally

WASTE MANAGEMENT CHARGE AREA - MAP 36

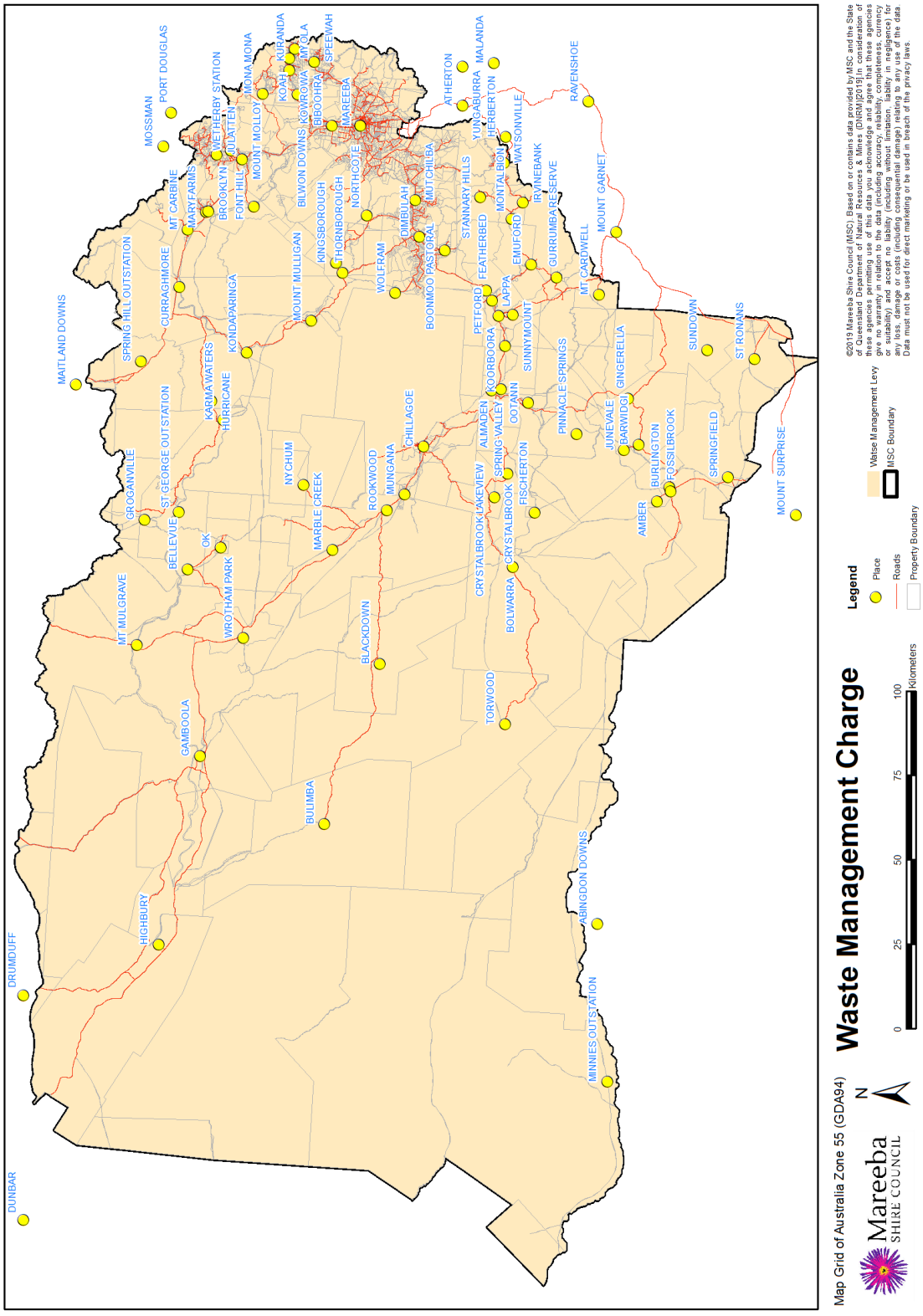

This page has been left blank intentionally

WATER SUPPLY AREAS

CHILLAGOE - MAP 37

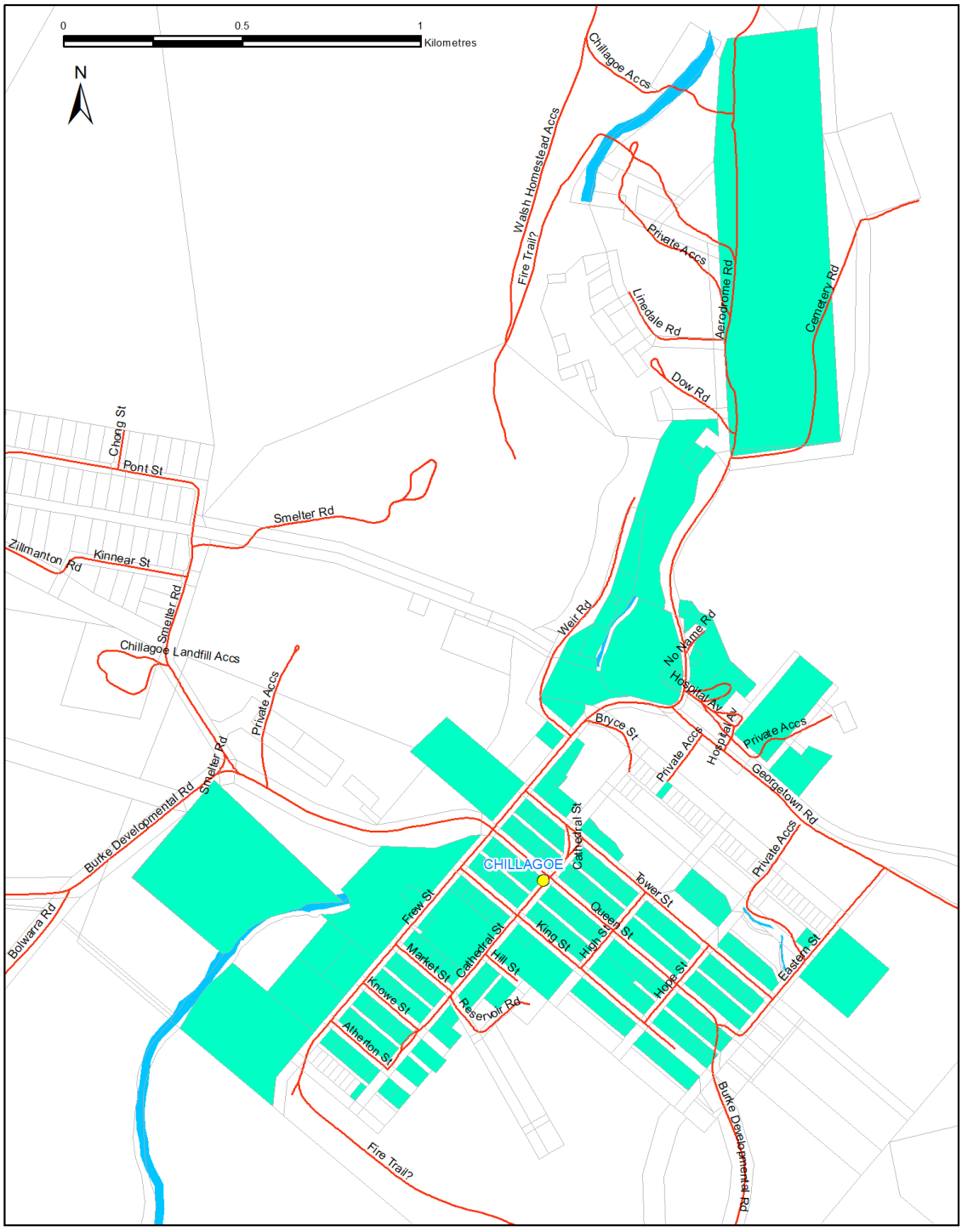

Mareeba SHIRE COUNCIL

Water Supply Area - Chillagoe

Map Grid of Australia Zone 55 (GDA94)

Legend

- Place
- Roads
- Water Supply
- Waterway
- Property Boundary

©2019 Mareeba Shire Council (MSC). Based on or contains data provided by MSC and the State of Queensland Department of Natural Resources & Mines (DNRM)[2019].In consideration of these agencies permitting use of this data you acknowledge and agree that these agencies give no warranty in relation to the data (including accuracy, reliability, completeness, currency or suitability) and accept no liability (including without limitation, liability in negligence) for any loss, damage or costs (including consequential damage) relating to any use of the data. Data must not be used for direct marketing or be used in breach of the privacy laws.

DIMBULAH - MAP 38

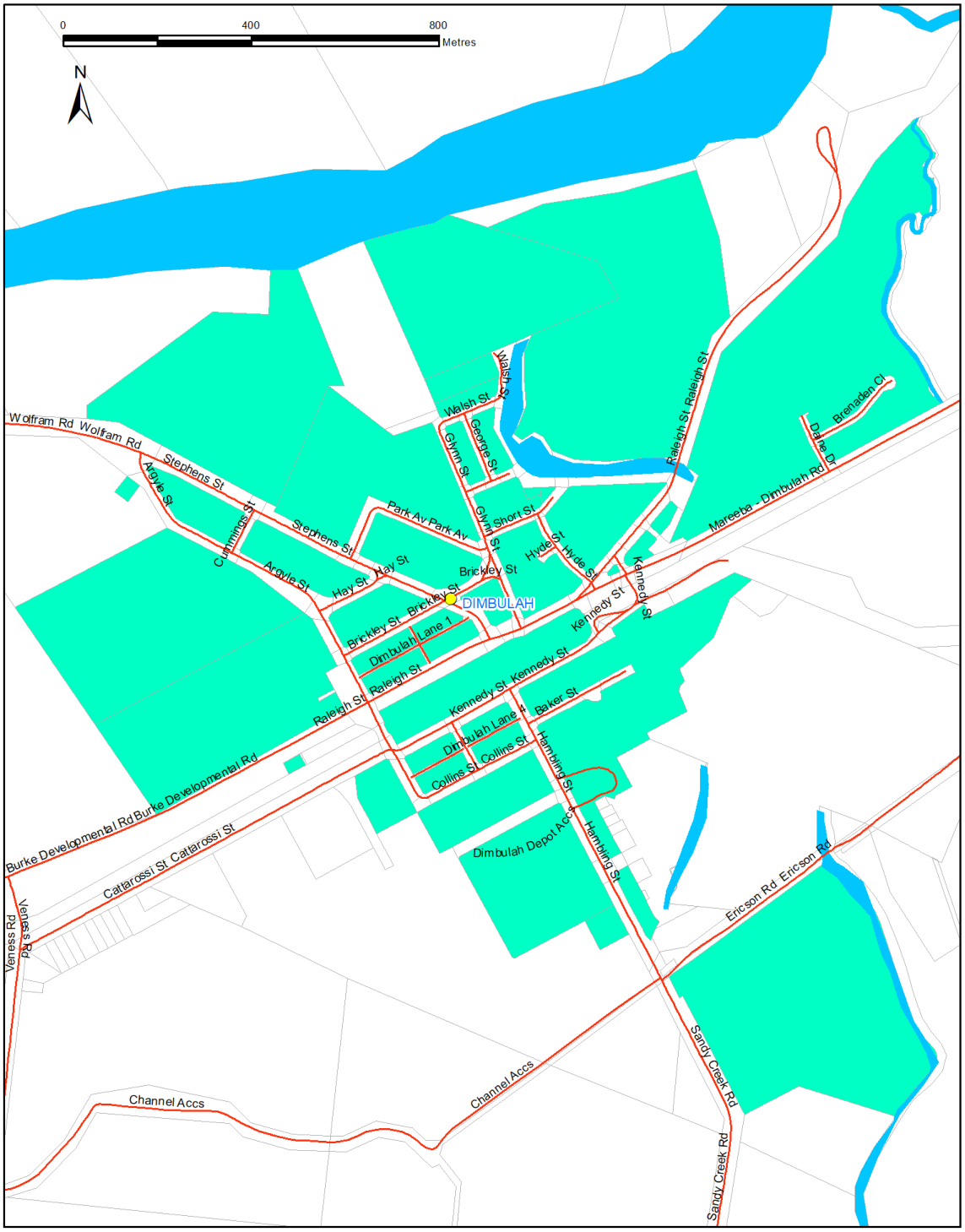

Mareeba SHIRE COUNCIL

Water Supply Area - Dimbulah

Map Grid of Australia Zone 55 (GDA94)

Legend

- Place
- Roads
- Water Supply
- Waterway
- Property Boundary

©2019 Mareeba Shire Council (MSC). Based on or contains data provided by MSC and the State of Queensland Department of Natural Resources & Mines (DNRM)[2019].In consideration of these agencies permitting use of this data you acknowledge and agree that these agencies give no warranty in relation to the data (including accuracy, reliability, completeness, currency or suitability) and accept no liability (including without limitation, liability in negligence) for any loss, damage or costs (including consequential damage) relating to any use of the data. Data must not be used for direct marketing or be used in breach of the privacy laws.

KURANDA - MAP 39

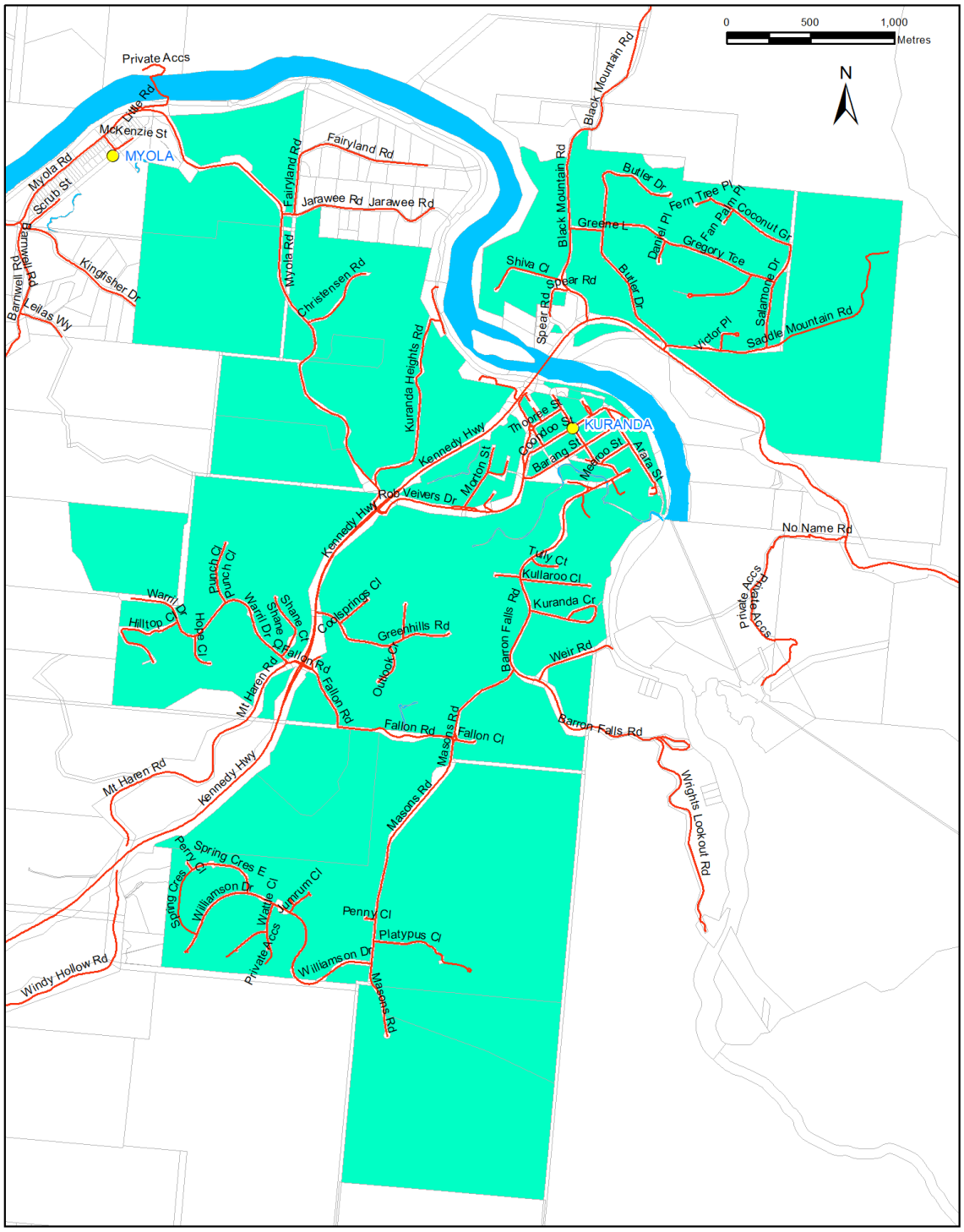

Mareeba SHIRE COUNCIL

Water Supply Area - Kuranda

Map Grid of Australia
Zone 55 (GDA94)

©2019 Mareeba Shire Council (MSC). Based on or contains data provided by MSC and the State of Queensland Department of Natural Resources & Mines (DNRM)[2019].In consideration of these agencies permitting use of this data you acknowledge and agree that these agencies give no warranty in relation to the data (including accuracy, reliability, completeness, currency or suitability) and accept no liability (including without limitation, liability in negligence) for any loss, damage or costs (including consequential damage) relating to any use of the data. Data must not be used for direct marketing or be used in breach of the privacy laws.

Legend

- Place
- Roads
- Water Supply
- Waterway
- Property Boundary

MAREEBA - MAP 40

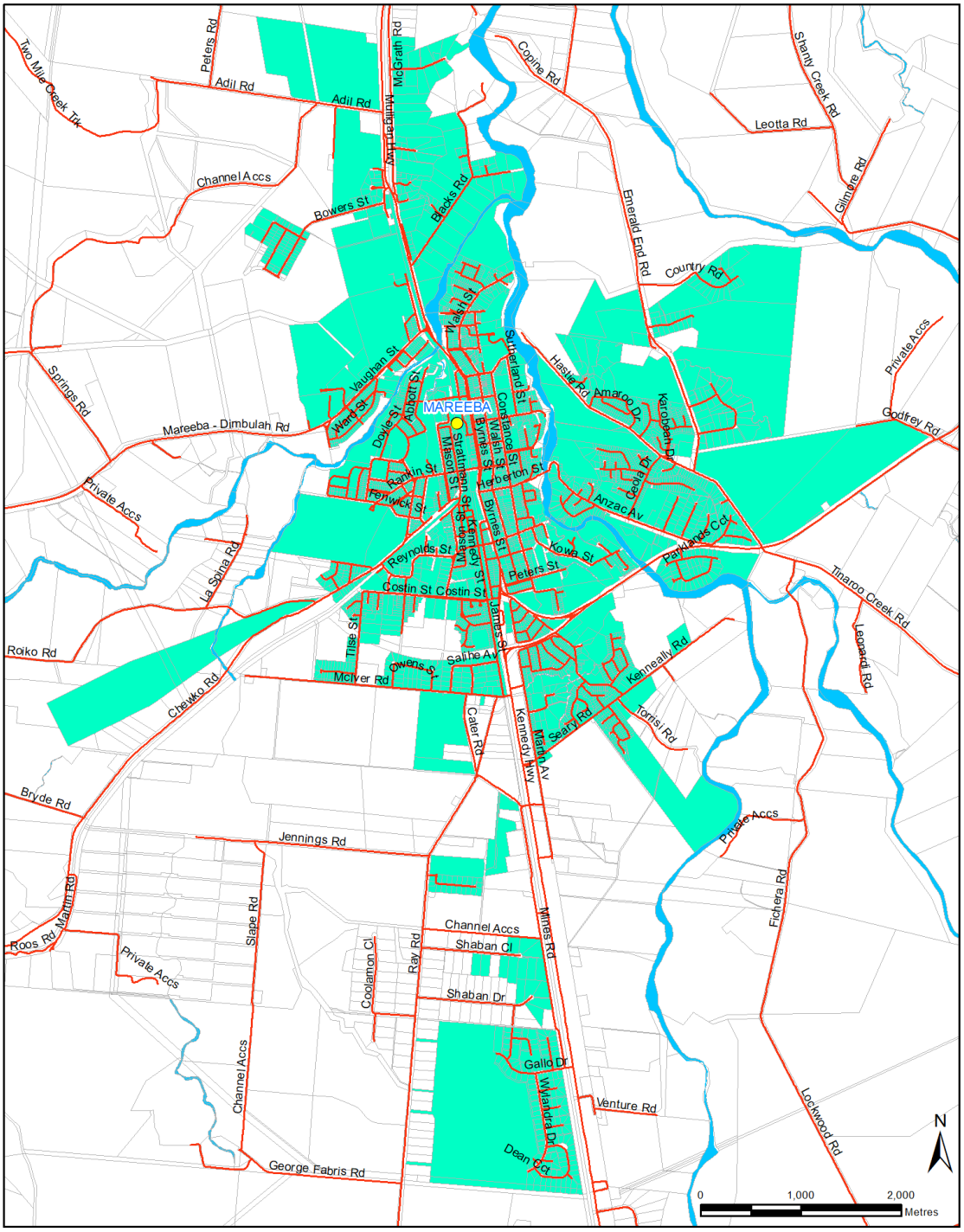

Mareeba SHIRE COUNCIL

Water Supply Area - Mareeba

Map Grid of Australia Zone 55 (GDA94)

Legend

- Place
- Roads
- Property Boundary
- Water Supply
- Waterway

©2019 Mareeba Shire Council (MSC). Based on or contains data provided by MSC and the State of Queensland Department of Natural Resources & Mines (DNRM)[2019].In consideration of these agencies permitting use of this data you acknowledge and agree that these agencies give no warranty in relation to the data (including accuracy, reliability, completeness, currency or suitability) and accept no liability (including without limitation, liability in negligence) for any loss, damage or costs (including consequential damage) relating to any use of the data. Data must not be used for direct marketing or be used in breach of the privacy laws.

MAREEBA SOUTH (UNTREATED) - MAP 41

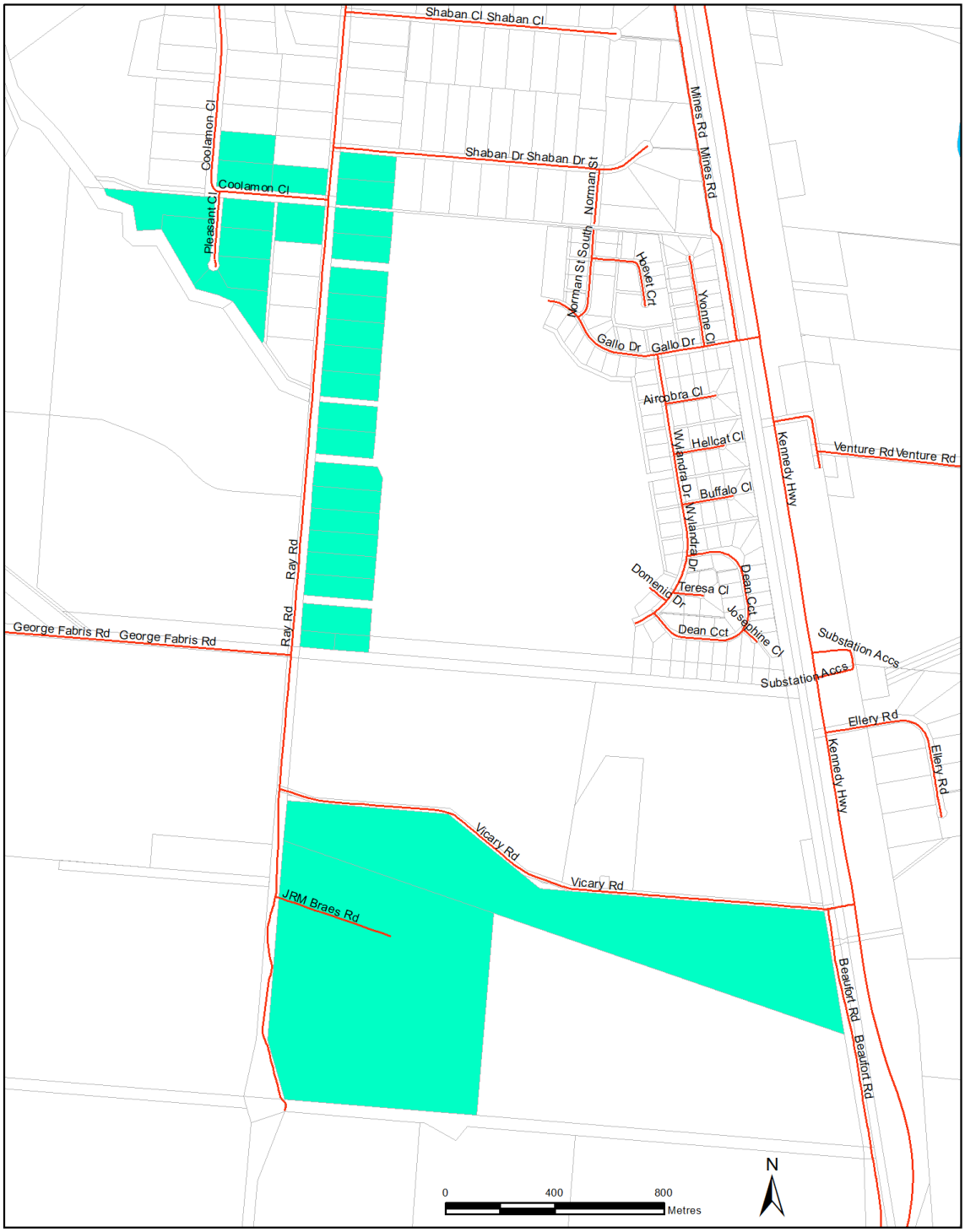

Water Supply Area - Mareeba South (Untreated)

Mareeba SHIRE COUNCIL

Map Grid of Australia Zone 55 (GDA94)

Legend

- Place
- Roads
- Water Supply
- Waterway
- Property Boundary

©2019 Mareeba Shire Council (MSC). Based on or contains data provided by MSC and the State of Queensland Department of Natural Resources & Mines (DNRM)[2019].In consideration of these agencies permitting use of this data you acknowledge and agree that these agencies give no warranty in relation to the data (including accuracy, reliability, completeness, currency or suitability) and accept no liability (including without limitation, liability in negligence) for any loss, damage or costs (including consequential damage) relating to any use of the data. Data must not be used for direct marketing or be used in breach of the privacy laws.

MT MOLLOY - MAP 42

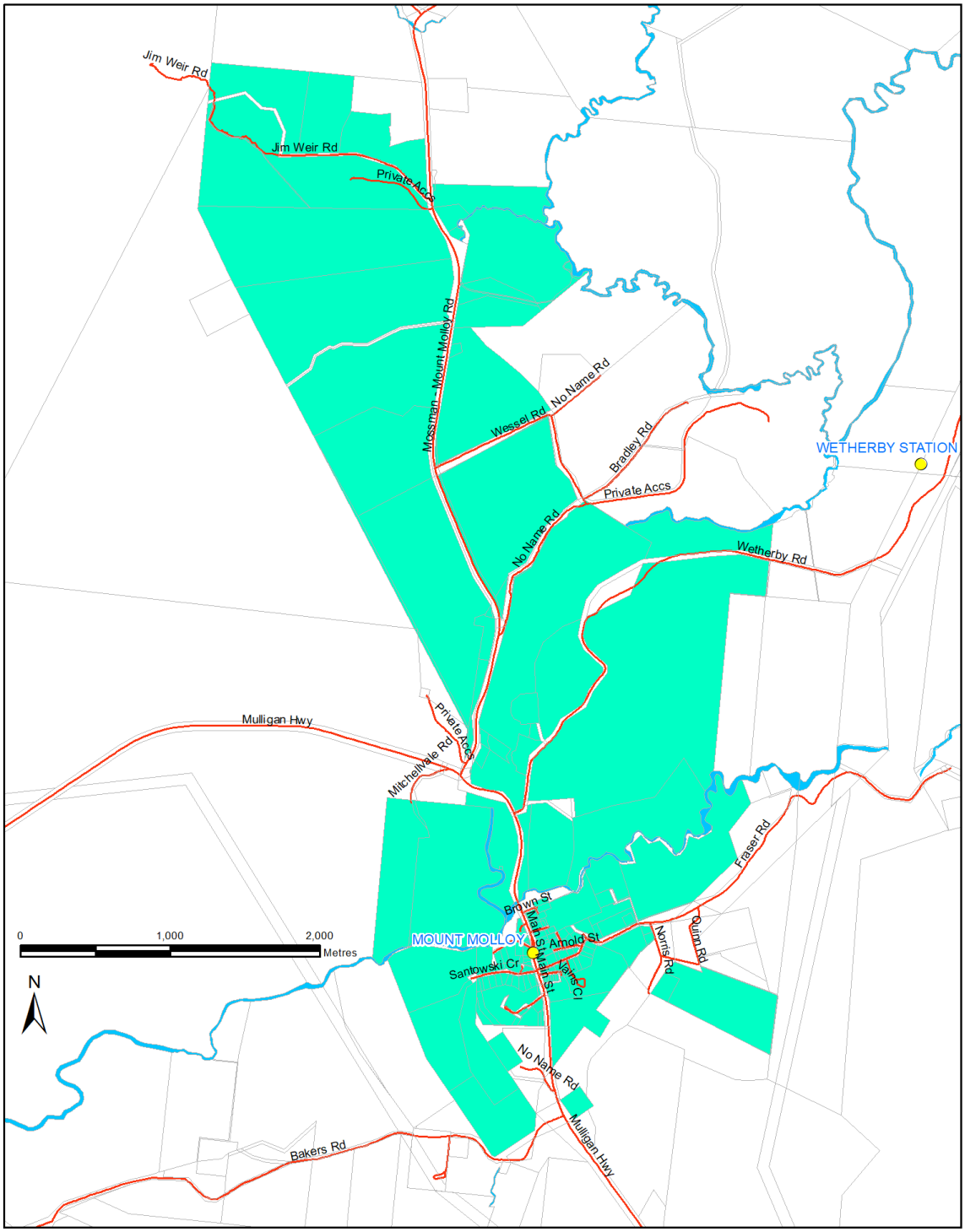

Mareeba SHIRE COUNCIL

Water Supply Area - Mt Molloy

Map Grid of Australia Zone 55 (GDA94)

Legend

- Place
- Roads
- Water Supply
- Waterway
- Property Boundary

©2019 Mareeba Shire Council (MSC). Based on or contains data provided by MSC and the State of Queensland Department of Natural Resources & Mines (DNRM)[2019].In consideration of these agencies permitting use of this data you acknowledge and agree that these agencies give no warranty in relation to the data (including accuracy, reliability, completeness, currency or suitability) and accept no liability (including without limitation, liability in negligence) for any loss, damage or costs (including consequential damage) relating to any use of the data. Data must not be used for direct marketing or be used in breach of the privacy laws.

This page has been left blank intentionally

VOLUNTEER BRIGADE SERVICES - MAP 43

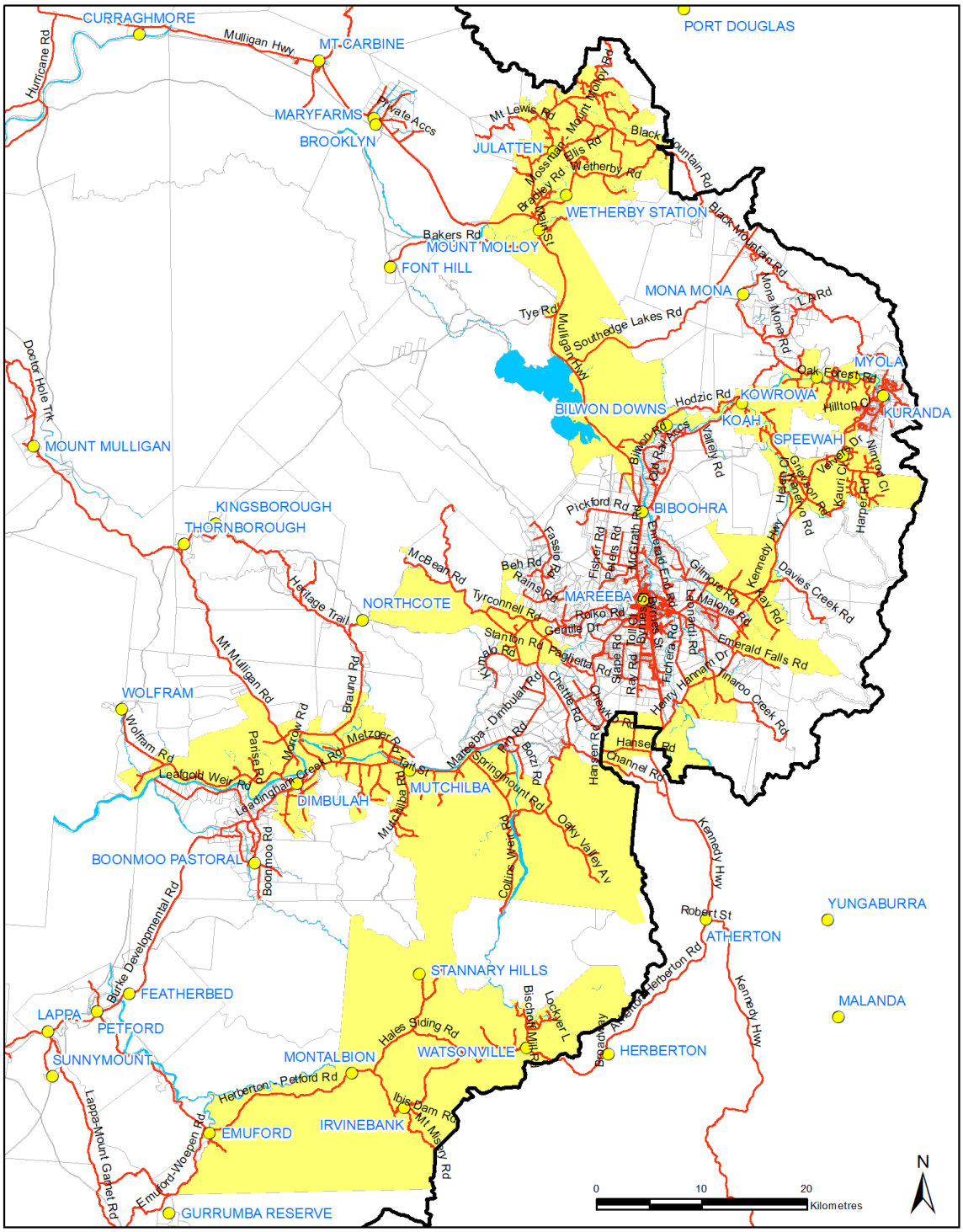

Map Grid of Australia Zone 55 (GDA94)

Mareeba SHIRE COUNCIL **Volunteer Brigade Services**

Legend

- Place
- MSC Boundary
- Roads
- Waterway
- Volunteer Brigade Services
- Property Boundary

©2019 Mareeba Shire Council (MSC). Based on or contains data provided by MSC and the State of Queensland Department of Natural Resources & Mines (DNRM)[2019].In consideration of these agencies permitting use of this data you acknowledge and agree that these agencies give no warranty in relation to the data (including accuracy, reliability, completeness, currency or suitability) and accept no liability (including without limitation, liability in negligence) for any loss, damage or costs (including consequential damage) relating to any use of the data. Data must not be used for direct marketing or be used in breach of the privacy laws.