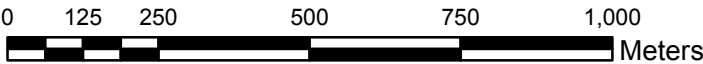


Legend

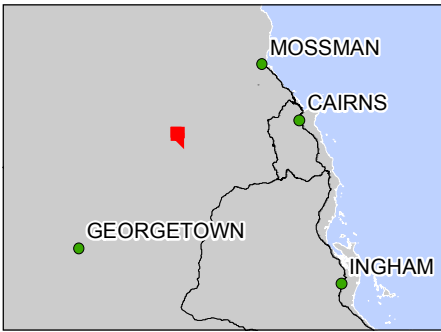
- Existing Minor Natural Channel
- Existing Overland Flowpath Channel
- Existing Soil Drainage
- Existing Piped Drainage
- Priority Drainage Improvement
- Existing Major Natural Channel
- Proposed Natural Drainage Path (Future Drainage)
- Proposed Stormwater Works
- Cadastral
- Service Catchment - Township
- Priority Infrastructure Area



GDA 1994 MGA Zone 55

Scale 1:12,500

A3

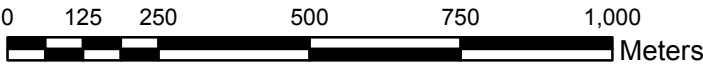


Jacobs does not warrant that this document is definitive nor free of errors and does not accept liability for any loss caused or arising from reliance upon information provided herein.



Legend

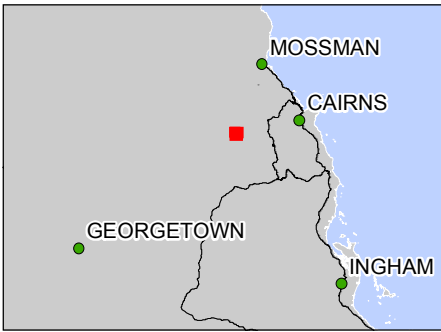
- Existing Minor Natural Channel
- Existing Overland Flowpath Channel
- Existing Soil Drainage
- Existing Piped Drainage
- Priority Drainage Improvement
- Existing Major Natural Channel
- Proposed Natural Drainage Path (Future Drainage)
- Proposed Stormwater Works
- Cadastre
- Service Catchment - Township
- Priority Infrastructure Area



GDA 1994 MGA Zone 55

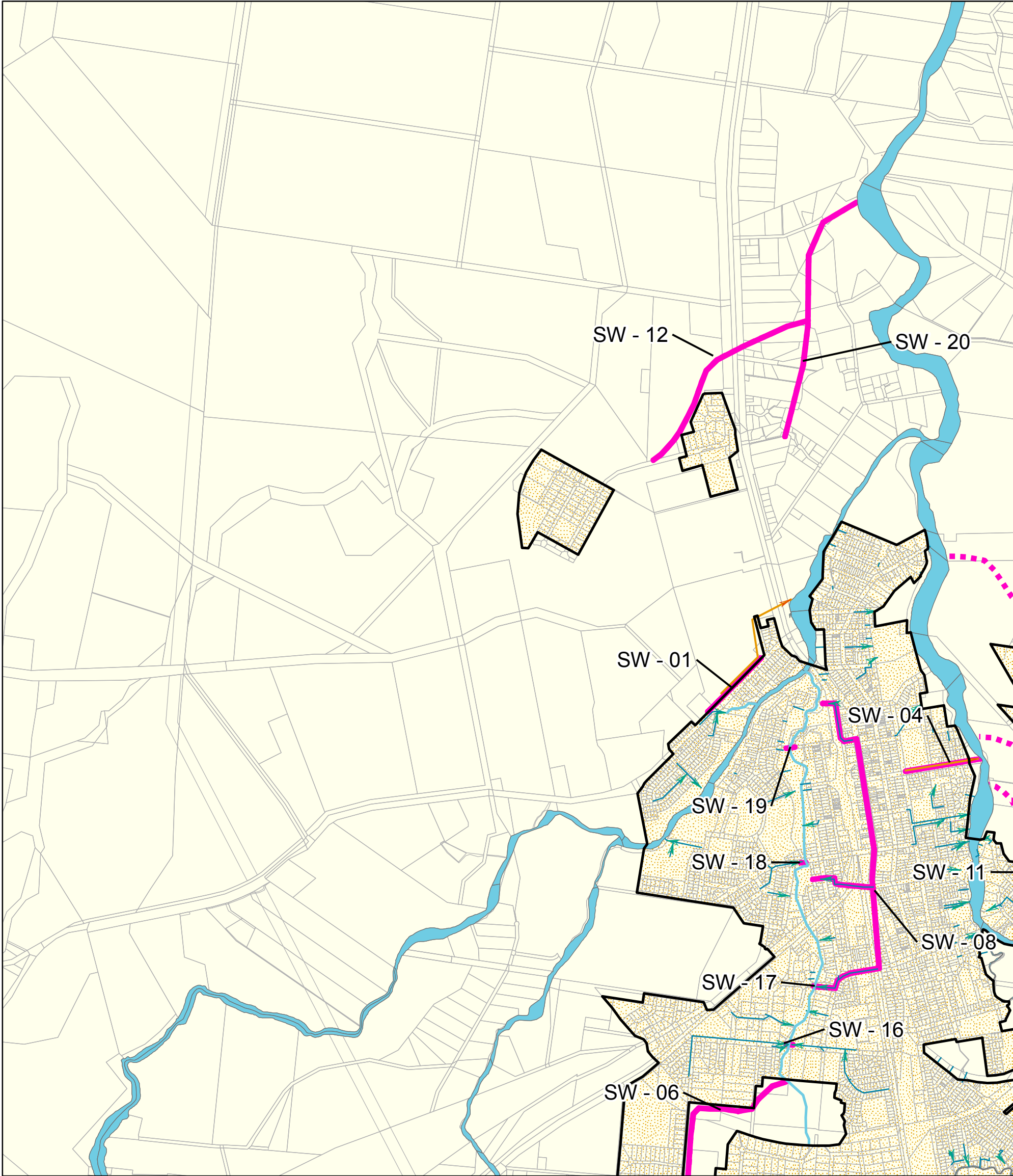
Scale 1:12,500

A3



Jacobs does not warrant that this document is definitive nor free of errors and does not accept liability for any loss caused or arising from reliance upon information provided herein.





Legend

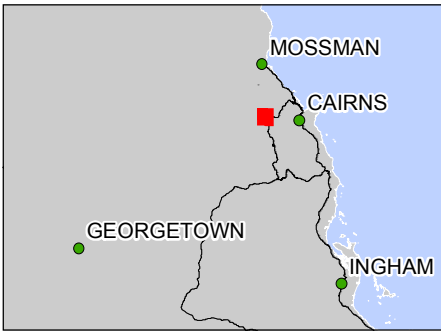
- Existing Minor Natural Channel
- Existing Overland Flowpath Channel
- Existing Soil Drainage
- Existing Piped Drainage
- Priority Drainage Improvement
- Existing Major Natural Channel
- Proposed Natural Drainage Path (Future Drainage)
- Proposed Stormwater Works
- Cadastre
- Service Catchment - Township
- Priority Infrastructure Area

0 250 500 1,000 1,500 2,000 Meters

GDA 1994 MGA Zone 55

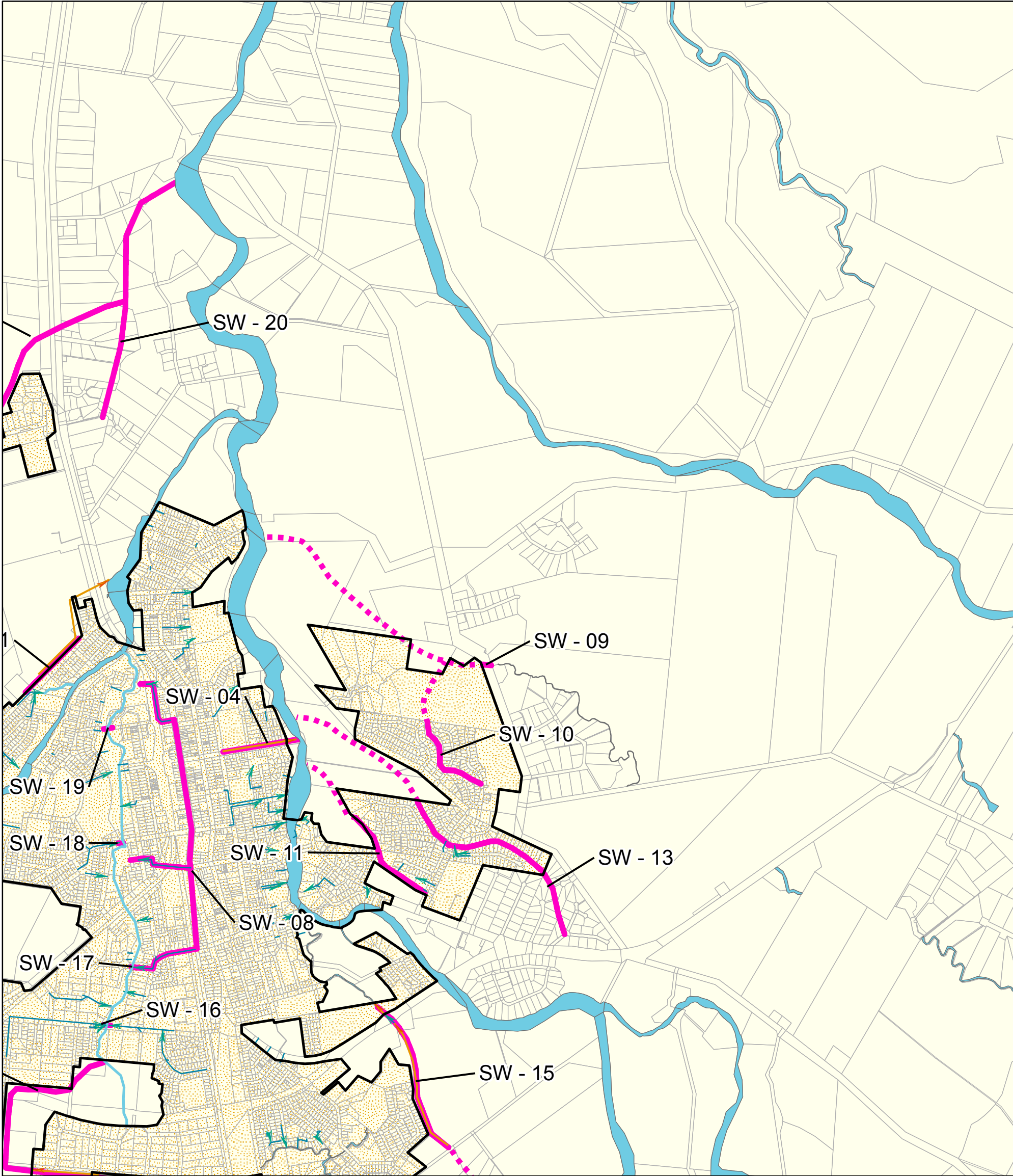
Scale 1:25,000

A3



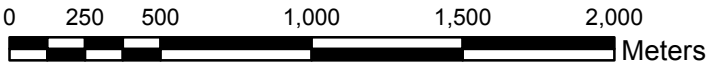
JACOBS

Jacobs does not warrant that this document is definitive nor free of errors and does not accept liability for any loss caused or arising from reliance upon information provided herein.



Legend

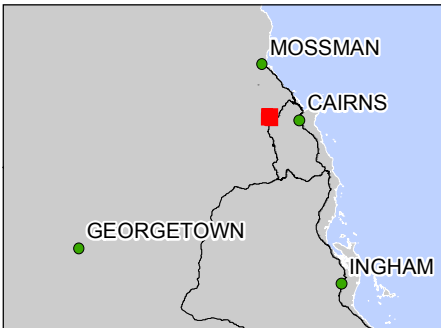
- Existing Minor Natural Channel
- Existing Overland Flowpath Channel
- Existing Soil Drainage
- Existing Piped Drainage
- Priority Drainage Improvement
- Existing Major Natural Channel
- Proposed Natural Drainage Path (Future Drainage)
- Proposed Stormwater Works
- Cadastre
- Service Catchment - Township
- Priority Infrastructure Area



GDA 1994 MGA Zone 55

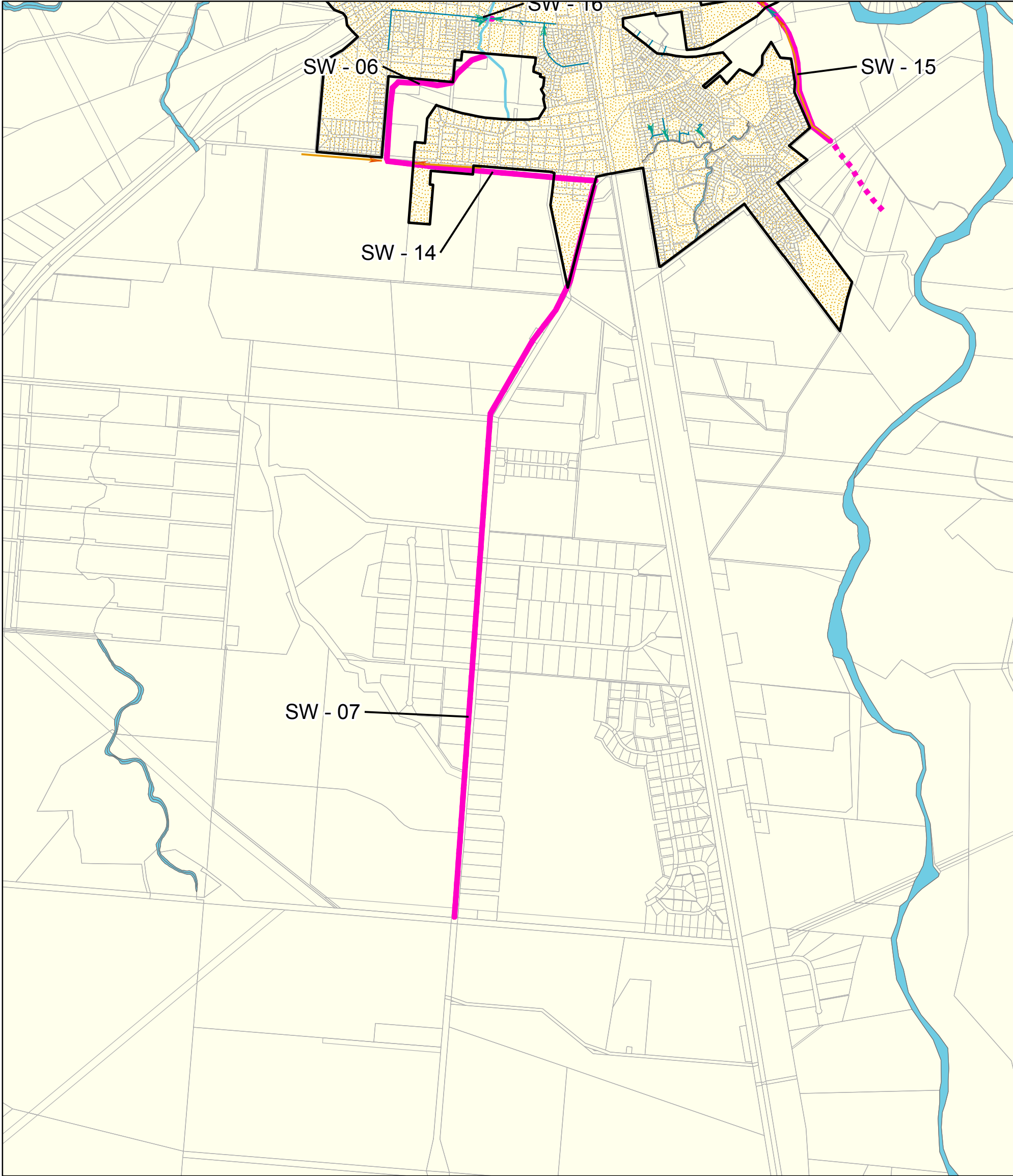
Scale 1:25,000

A3




JACOBS®

Jacobs does not warrant that this document is definitive nor free of errors and does not accept liability for any loss caused or arising from reliance upon information provided herein.



Legend

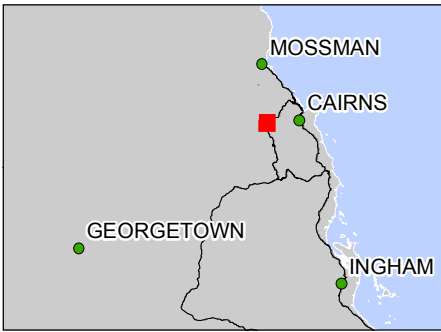
- Existing Minor Natural Channel
- Existing Overland Flowpath Channel
- Existing Soil Drainage
- Existing Piped Drainage
- Priority Drainage Improvement
- Existing Major Natural Channel
- Proposed Natural Drainage Path (Future Drainage)
- Proposed Stormwater Works
- Cadastre
- Service Catchment - Township
- Priority Infrastructure Area



GDA 1994 MGA Zone 55

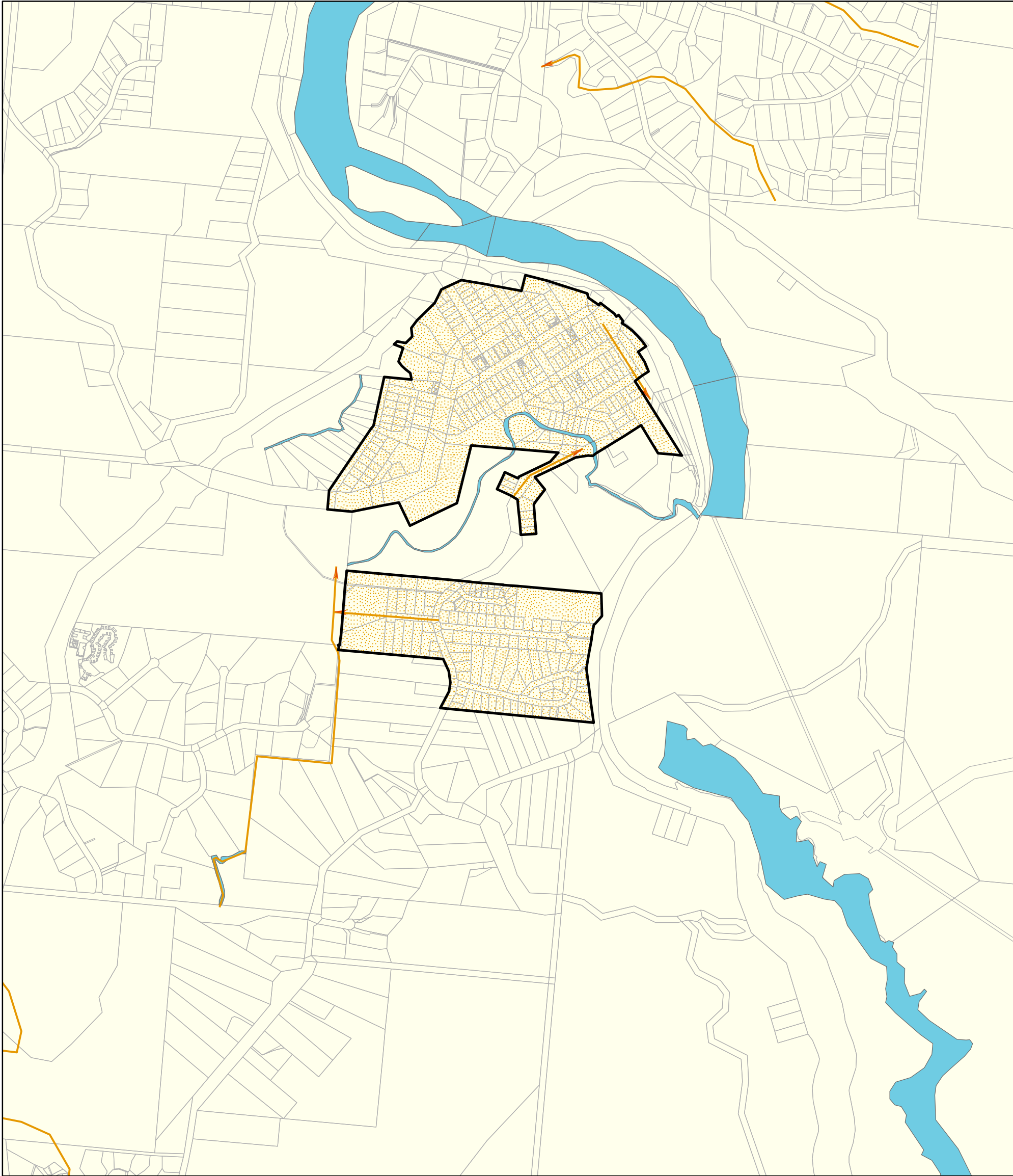
Scale 1:25,000

A3



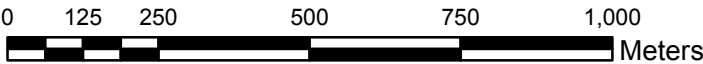
Jacobs does not warrant that this document is definitive nor free of errors and does not accept liability for any loss caused or arising from reliance upon information provided herein.





Legend

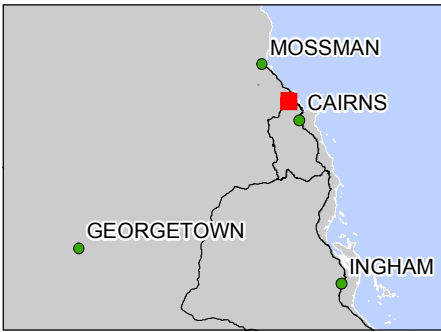
- Existing Minor Natural Channel
- Existing Overland Flowpath Channel
- Existing Soil Drainage
- Existing Piped Drainage
- Priority Drainage Improvement
- Existing Major Natural Channel
- Proposed Natural Drainage Path (Future Drainage)
- Proposed Stormwater Works
- Cadastre
- Service Catchment - Township
- Priority Infrastructure Area



GDA 1994 MGA Zone 55

Scale 1:12,500

A3



Jacobs does not warrant that this document is definitive nor free of errors and does not accept liability for any loss caused or arising from reliance upon information provided herein.

JACOBS