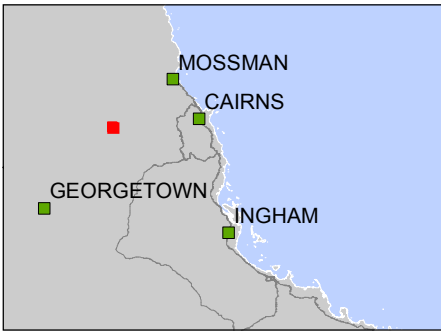


GDA 1994 MGA Zone 55


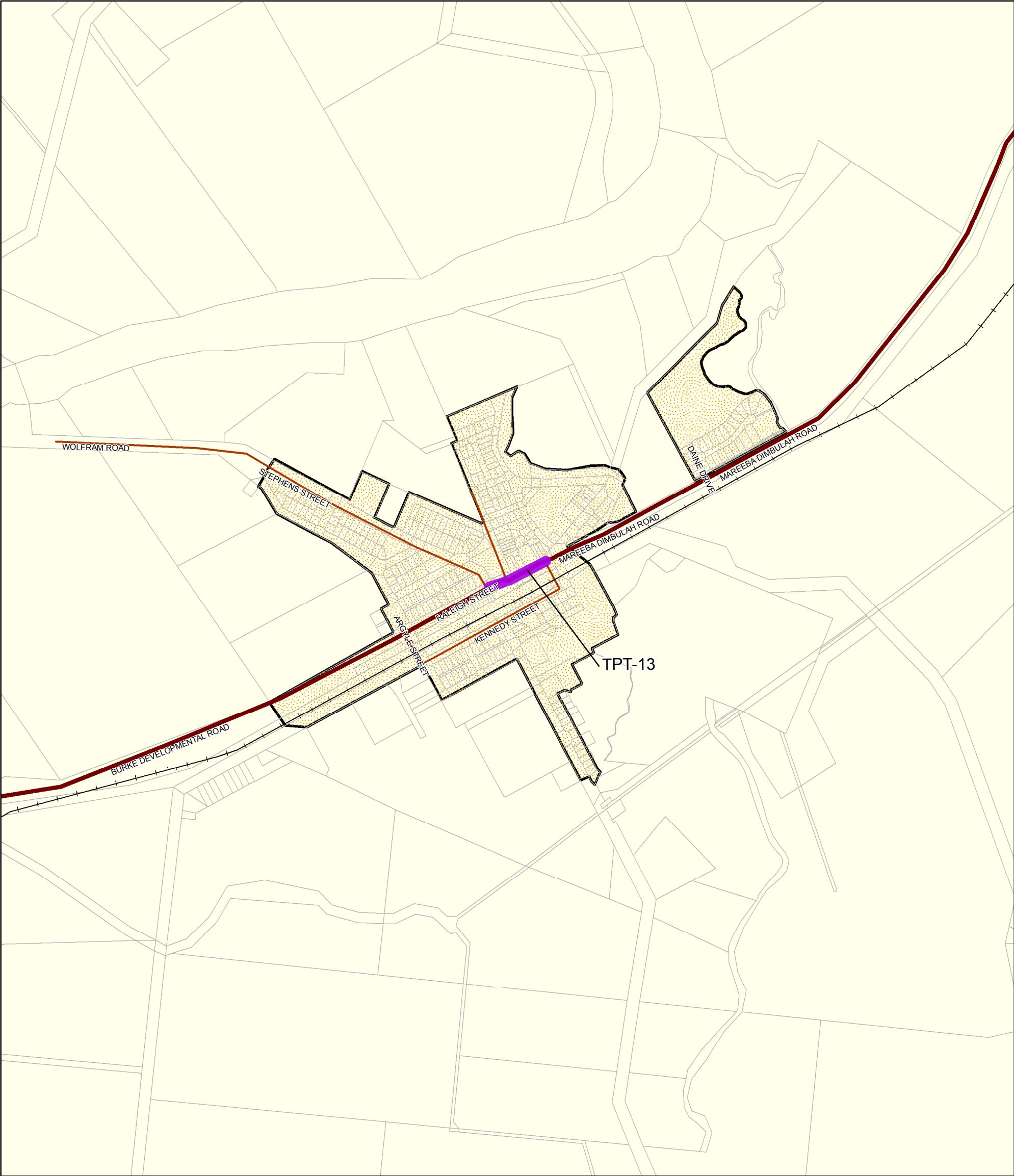
Scale 1:12,500

A3



- Legend**
- Existing Railway
 - Existing State Controlled Road
 - Cadastre
 - Service Catchment
 - Priority Infrastructure Area

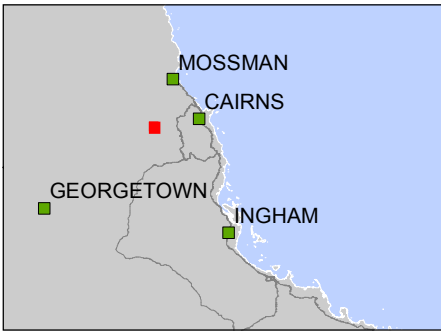
Jacobs does not warrant that this document is definitive nor free of errors and does not accept liability for any loss caused or arising from reliance upon information provided herein.



GDA 1994 MGA Zone 55


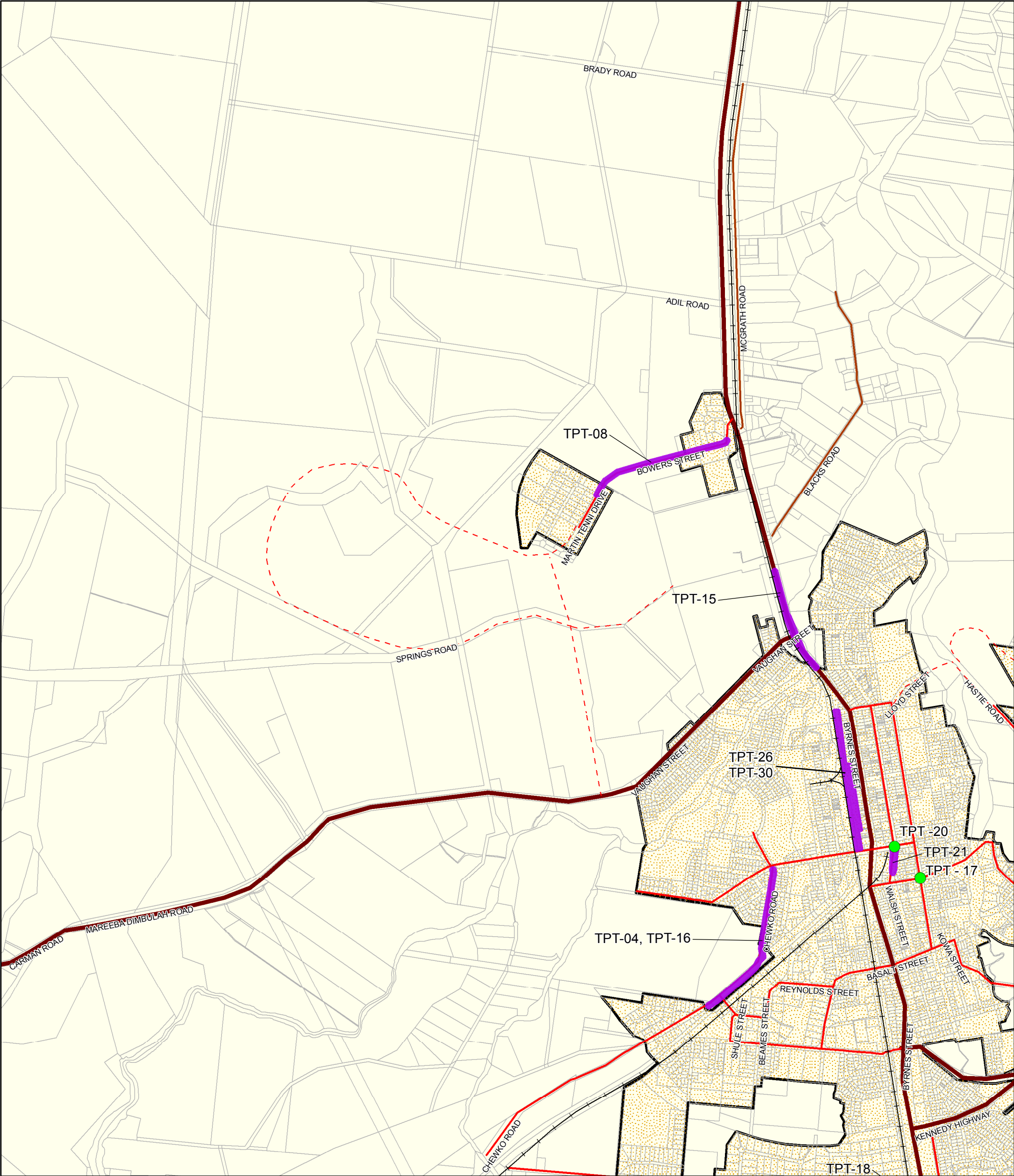
Scale 1:12,500

A3



- Legend**
- Existing Railway
 - Existing Local Rural Connection
 - Existing State Controlled Road
 - Proposed Trunk Infrastructure Improvement / Upgrade
 - Cadastral
 - Service Catchment
 - Priority Infrastructure Area

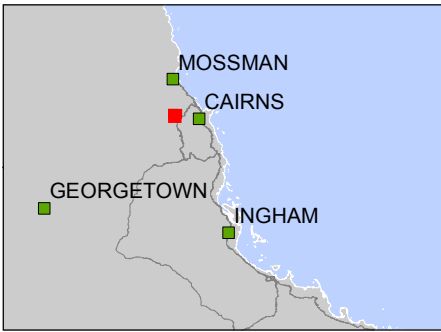
Jacobs does not warrant that this document is definitive nor free of errors and does not accept liability for any loss caused or arising from reliance upon information provided herein.



GDA 1994 MGA Zone 55


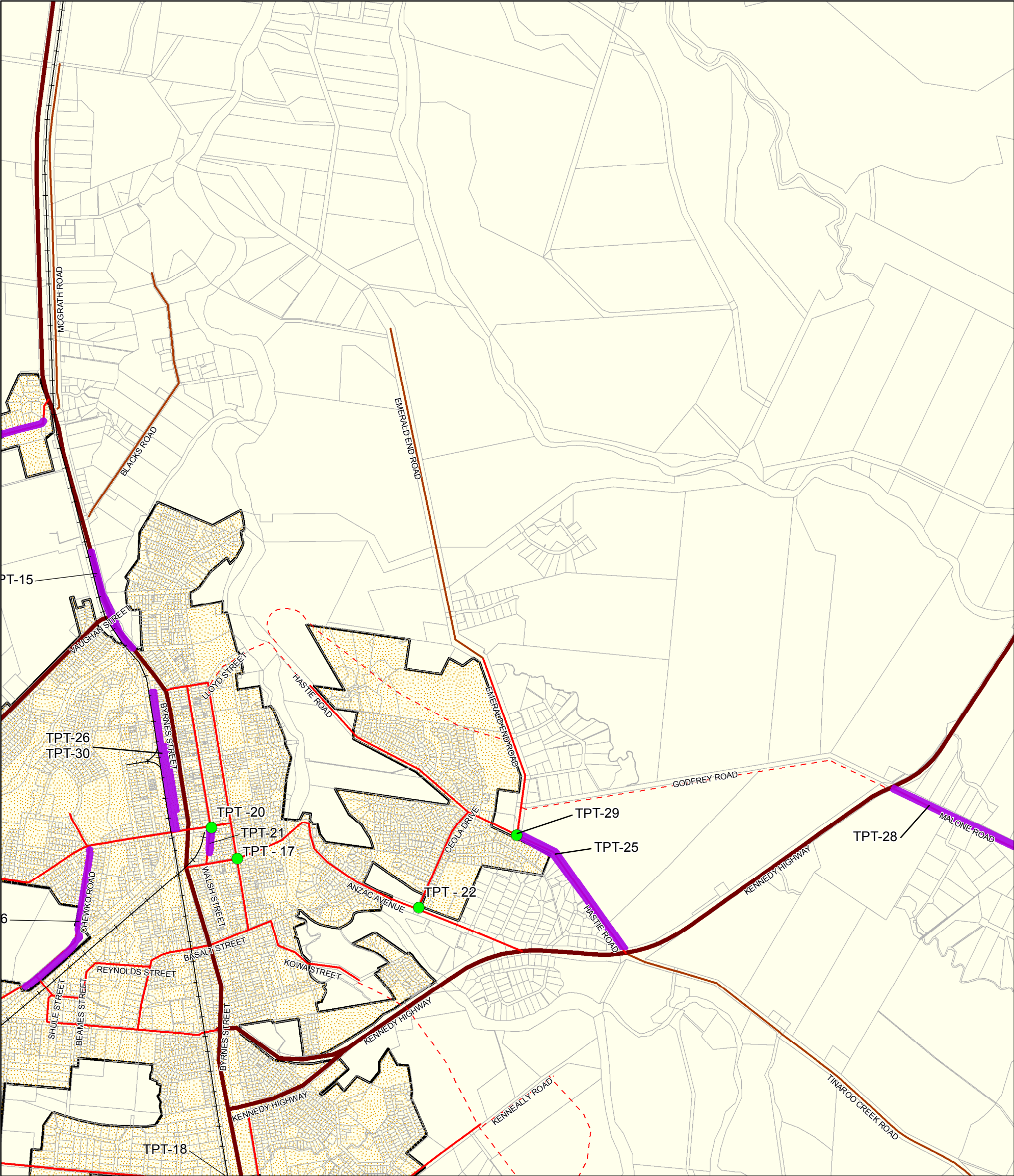
Scale 1:25,000

A3



- Legend**
- Existing Railway
 - Proposed Intersection Improvement
 - Existing Higher Order Local Road
 - Existing Local Rural Connection
 - Existing State Controlled Road
 - Future Local Network Road
 - Proposed Trunk Infrastructure Improvement / Upgrade
 - Cadastre
 - Service Catchment
 - Priority Infrastructure Area

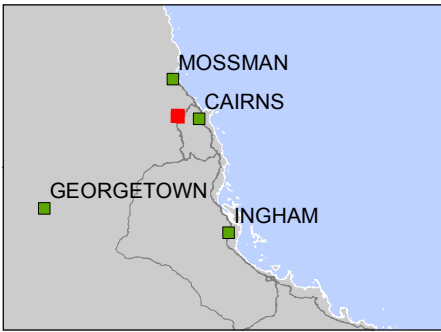
Jacobs does not warrant that this document is definitive nor free of errors and does not accept liability for any loss caused or arising from reliance upon information provided herein.



GDA 1994 MGA Zone 55


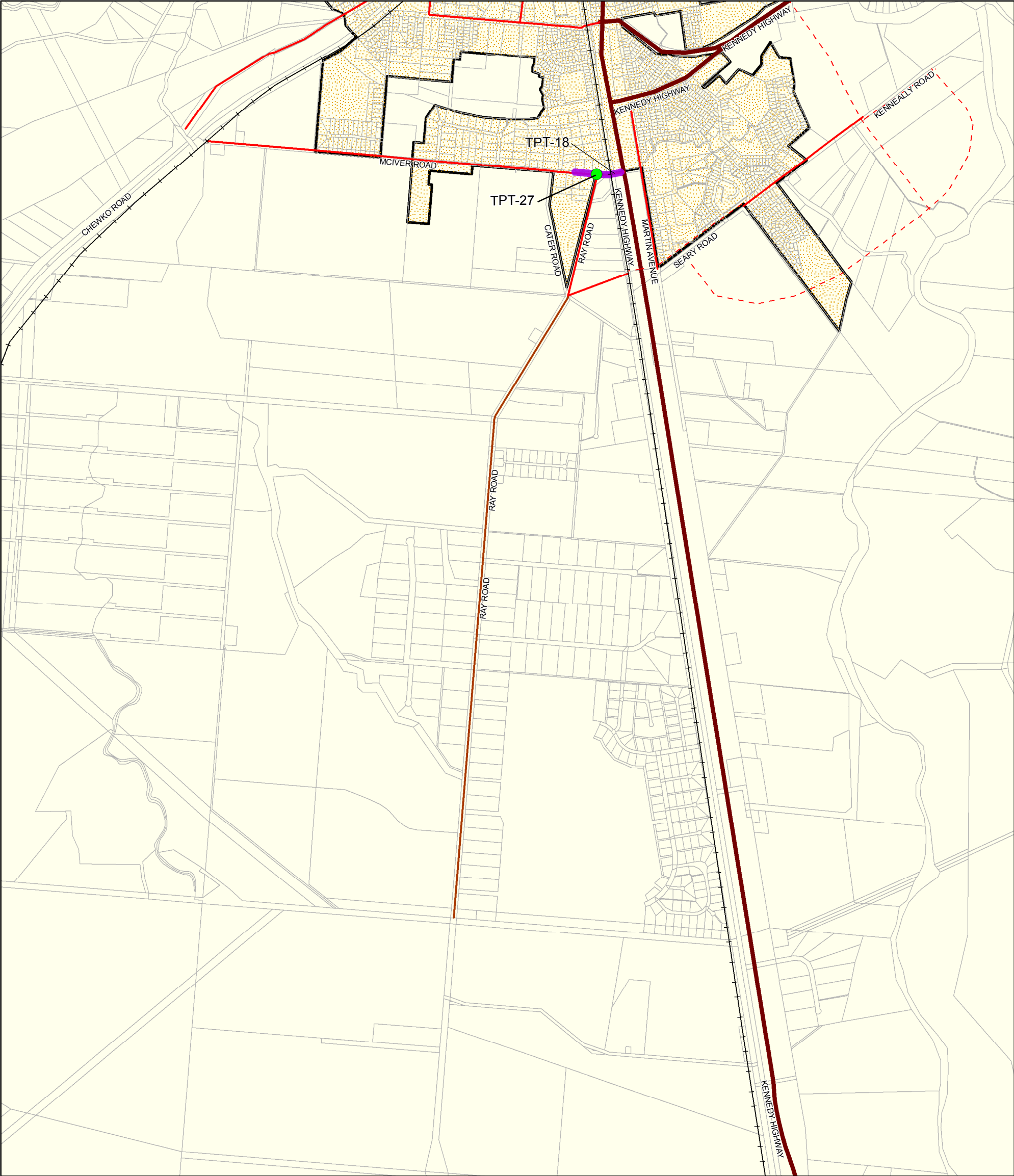
Scale 1:25,000

A3



- Legend**
- Existing Railway
 - Proposed Intersection Improvement
 - Existing Higher Order Local Road
 - Existing Local Rural Connection
 - Existing State Controlled Road
 - Future Local Network Road
 - Proposed Trunk Infrastructure Improvement / Upgrade
 - Cadastrate
 - Service Catchment
 - Priority Infrastructure Area

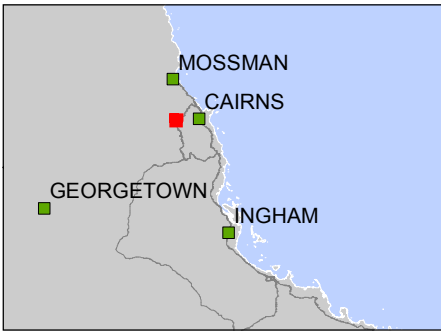
Jacobs does not warrant that this document is definitive nor free of errors and does not accept liability for any loss caused or arising from reliance upon information provided herein.



GDA 1994 MGA Zone 55

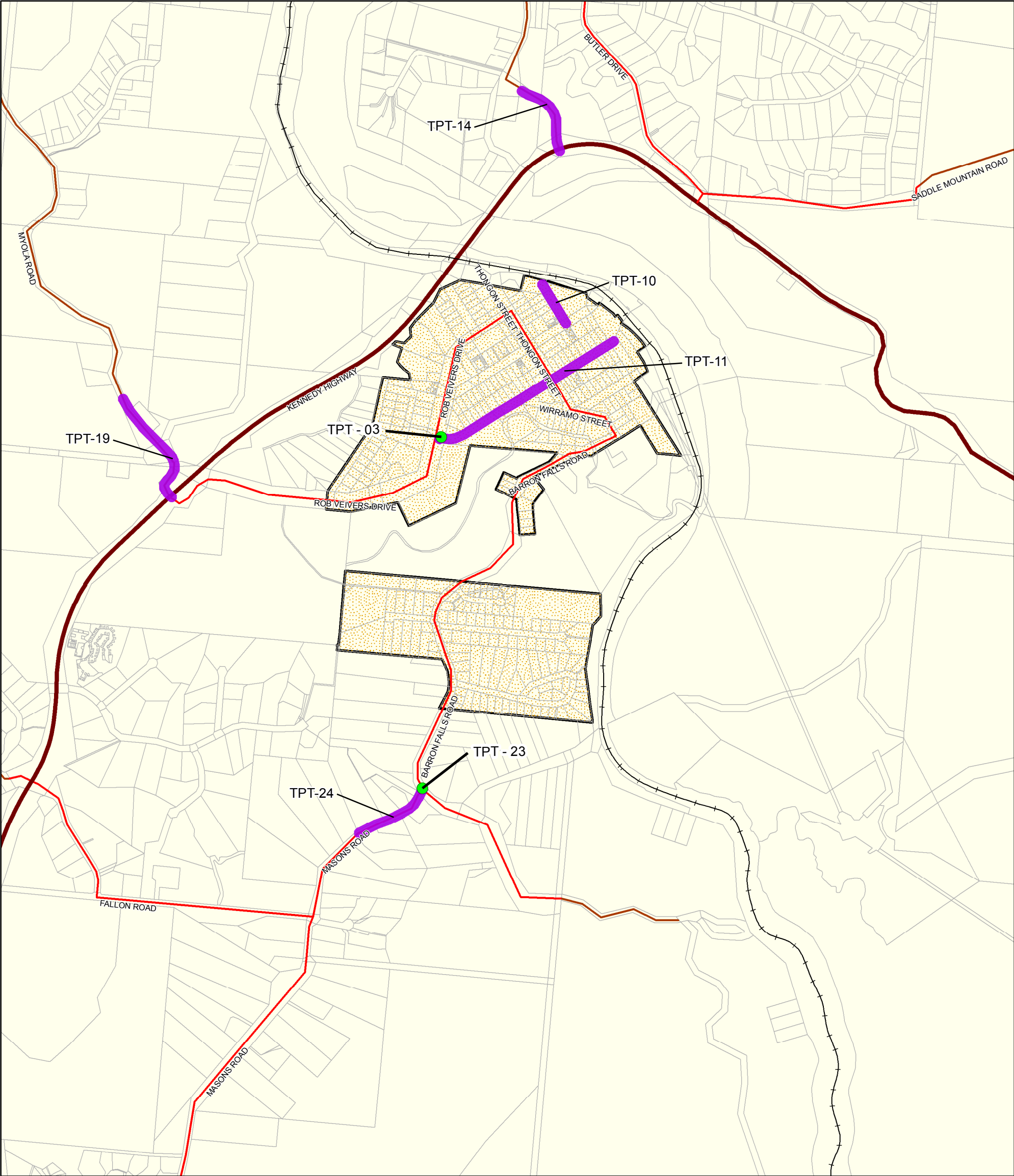
Scale 1:25,000

A3




- Legend**
- Existing Railway
 - Proposed Intersection Improvement
 - Existing Higher Order Local Road
 - Existing Local Rural Connection
 - Existing State Controlled Road
 - Future Local Network Road
 - Proposed Trunk Infrastructure Improvement / Upgrade
 - Cadastral
 - Service Catchment
 - Priority Infrastructure Area

Jacobs does not warrant that this document is definitive nor free of errors and does not accept liability for any loss caused or arising from reliance upon information provided herein.



Legend

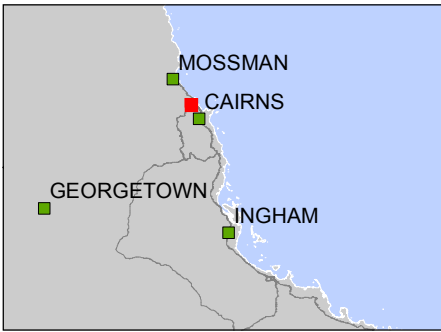
- Existing Railway
- Proposed Intersection Improvement
- Existing Higher Order Local Road
- Existing Local Rural Connection
- Existing State Controlled Road
- Proposed Trunk Infrastructure Improvement / Upgrade
- Cadastre
- Service Catchment
- Priority Infrastructure Area



GDA 1994 MGA Zone 55

Scale 1:12,500

A3



Jacobs does not warrant that this document is definitive nor free of errors and does not accept liability for any loss caused or arising from reliance upon information provided herein.