




### Legend

map no.	map title	map scale
1	Regionwide	1:1,300,000
2	Central and Western Region	1:1,000,000
3	Northeastern Region	1:300,000
4	Southeastern Region	1:300,000
5	Mount Carbine	1:50,000
6	Julatten	1:50,000
7	Mount Molloy	1:50,000
7a	Mount Molloy (enlargement)	1:20,000
8	Mona Mona	1:50,000
9	Southedge	1:50,000
10	Koah	1:50,000
11	Kuranda	1:50,000
11a	Kuranda (enlargement)	1:20,000
12	Bibohra	1:50,000
13	Koah South	1:50,000
14	Speewah	1:50,000
15	Mareeba West	1:50,000
16	Mareeba	1:50,000
16a	Mareeba Surrounds (enlargement)	1:60,000
16b	Mareeba Centre (enlargement)	1:20,000
17	Mareeba East	1:50,000
18	Dimbulah	1:50,000
18a	Dimbulah (enlargement)	1:20,000
19	Mutchilba	1:50,000
19a	Mutchilba (enlargement)	1:20,000
20	Arriga	1:50,000
21	Irvinebank	1:50,000
21a	Irvinebank (enlargement)	1:20,000
22	Watsonville	1:50,000
23	Chillagoe	1:20,000

### Other Elements

	Mareeba Shire Council Boundary
	Road Network
	Watercourse

### Information

Whilst every care is taken to ensure the accuracy of this product, neither the Mareeba Shire Council or the State of Queensland make any representations or warranties about its accuracy, reliability, completeness or suitability for any particular purpose and disclaims all responsibility and all liability (including without limitation, liability in negligence) for all expenses, losses, damages (including indirect or consequential damage) and costs that may occur as a result of the product being inaccurate or incomplete in any way or for any reason.

All data depicted on this map has been sourced from either the Mareeba Shire Council or the State of Queensland from the latest datasets available at the time of map compilation.

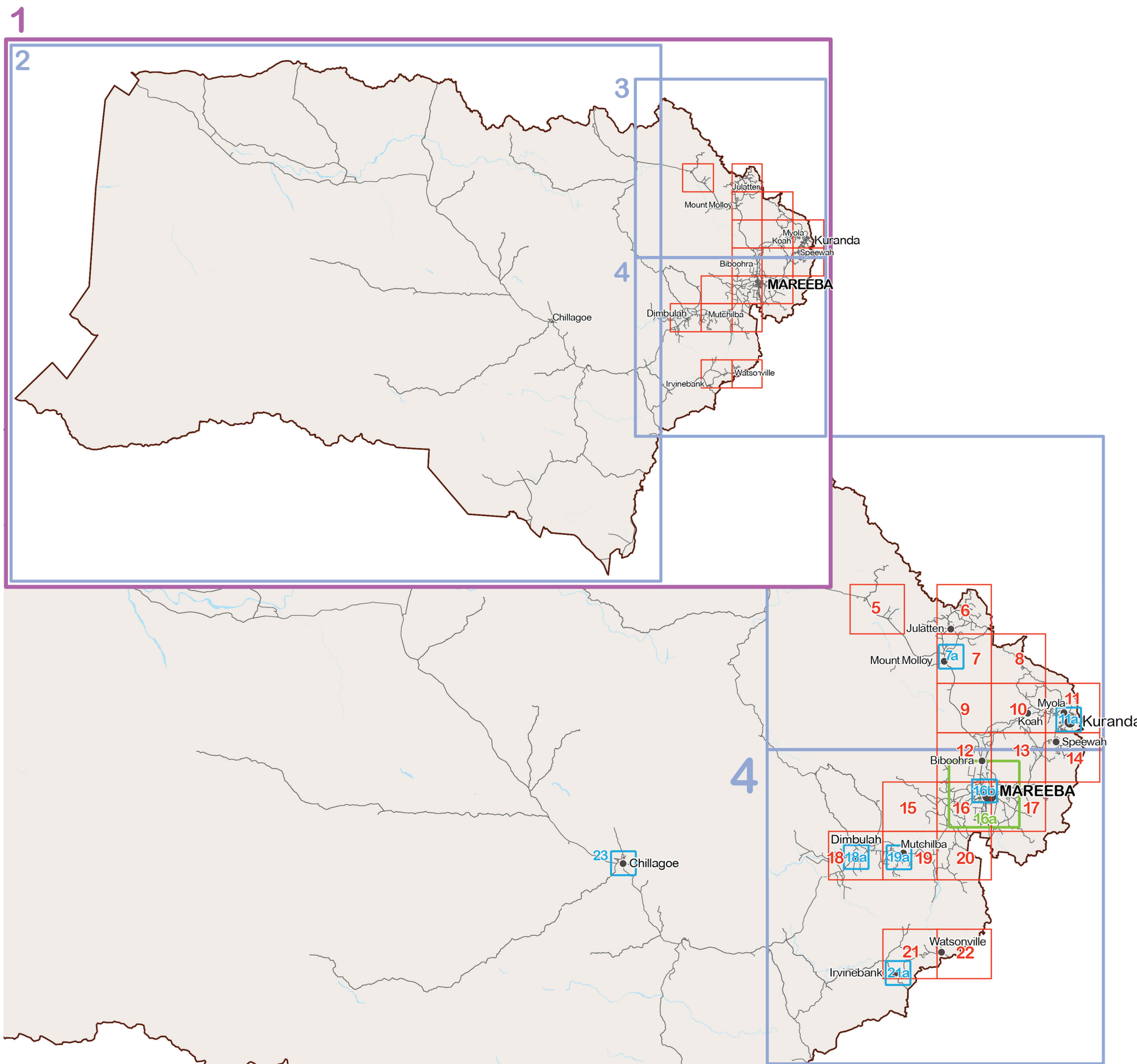
Map compilation date: August 2015.  
Crown & Council Copyright Reserved.

### Note

Where information on the map is obscured by text or other map elements contact Council for a determination.

# Index to the Zoning Maps

**ZONE MAP - ZMIndex**



## LEGEND

### Zones

- Centre
- Community Facilities
- Conservation
- Emerging Community
- Industry
  - A Trades and Services Precinct
  - B General Industry Precinct
  - C Heavy Industry Precinct
- Low Density Residential
- Medium Density Residential
- Recreation and Open Space
- Rural
- Rural Residential
  - A 4,000 Square Metre Precinct
  - B 1 Hectare Precinct
  - C 2 Hectare Precinct

### Other Elements

- Cadastre
- Local Plan Boundary
- Mareeba Shire Coucil Boundary
- Watercourse

### Information

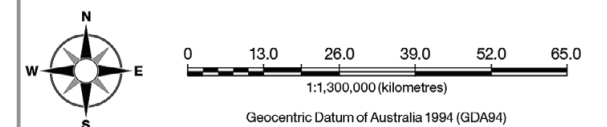
Whilst every care is taken to ensure the accuracy of this product, neither the Mareeba Shire Council or the State of Queensland make any representations or warranties about its accuracy, reliability, completeness or suitability for any particular purpose and disclaims all responsibility and all liability (including without limitation, liability in negligence) for all expenses, losses, damages (including indirect or consequential damage) and costs that may occur as a result of the product being inaccurate or incomplete in any way or for any reason.

All data depicted on this map has been sourced from either the Mareeba Shire Council or the State of Queensland from the latest datasets available at the time of map compilation.

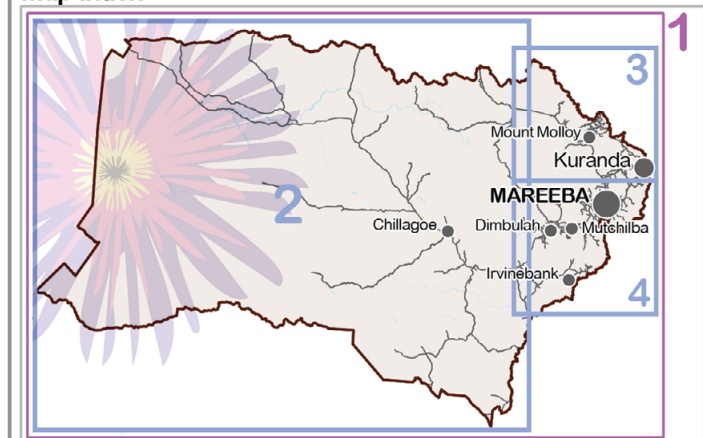
Map compilation date: January 2016.  
Crown & Council Copyright Reserved.

### Note

Where information on the map is obscured by text or other map elements contact Council for a determination.

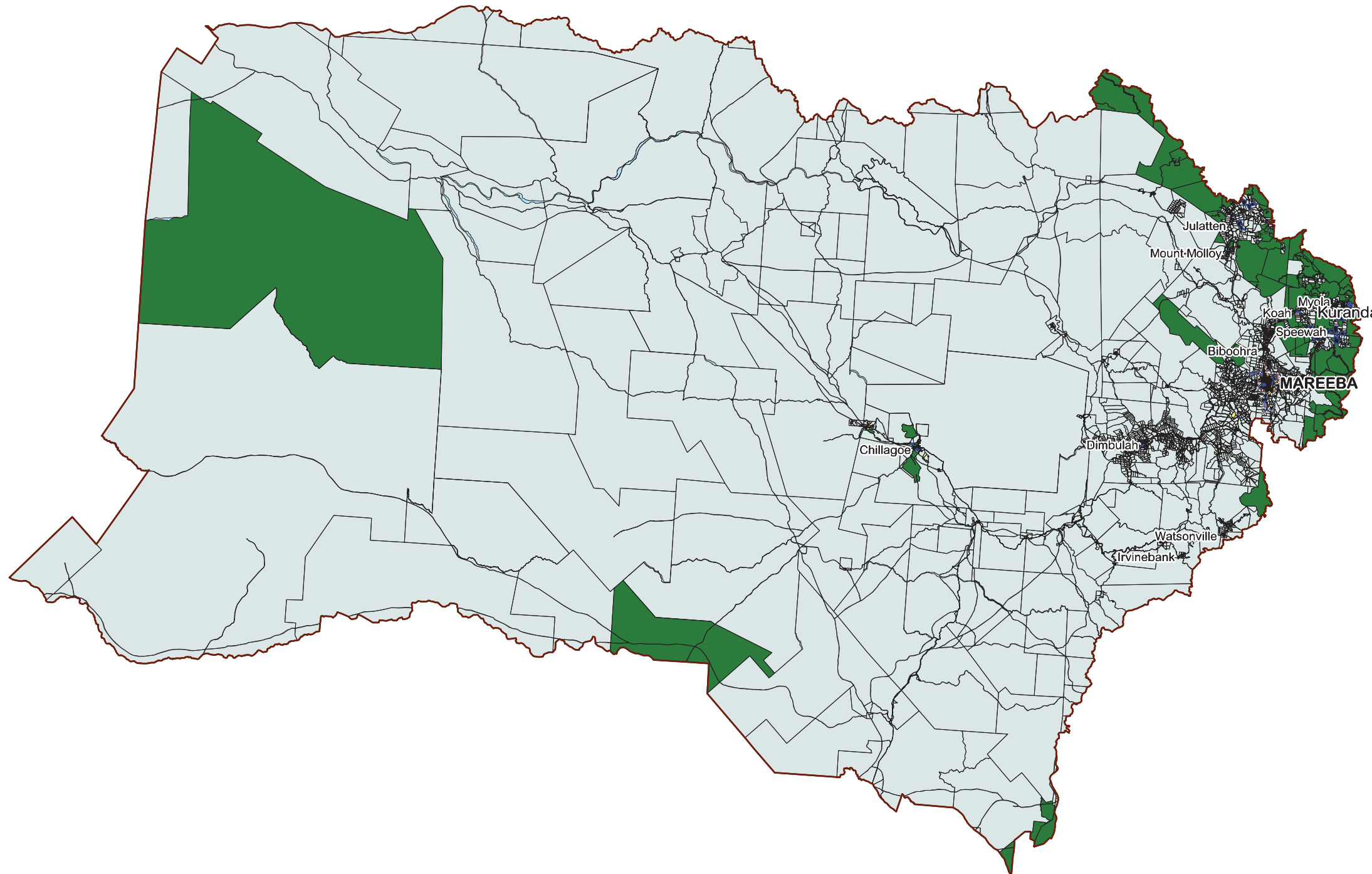


### Map Index



# Zone Map - Regionwide

**ZONE MAP - ZM001**





## LEGEND

### Zones

- Centre
- Community Facilities
- Conservation
- Emerging Community
- Industry
  - A Trades and Services Precinct
  - B General Industry Precinct
  - C Heavy Industry Precinct
- Low Density Residential
- Medium Density Residential
- Recreation and Open Space
- Rural
- Rural Residential
  - A 4,000 Square Metre Precinct
  - B 1 Hectare Precinct
  - C 2 Hectare Precinct

### Other Elements

- Cadastre
- Local Plan Boundary
- Mareeba Shire Council Boundary
- Watercourse

### Information

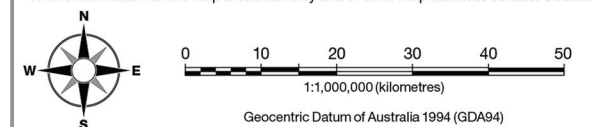
Whilst every care is taken to ensure the accuracy of this product, neither the Mareeba Shire Council or the State of Queensland make any representations or warranties about its accuracy, reliability, completeness or suitability for any particular purpose and disclaims all responsibility and all liability (including without limitation, liability in negligence) for all expenses, losses, damages (including indirect or consequential damage) and costs that may occur as a result of the product being inaccurate or incomplete in any way or for any reason.

All data depicted on this map has been sourced from either the Mareeba Shire Council or the State of Queensland from the latest datasets available at the time of map compilation.

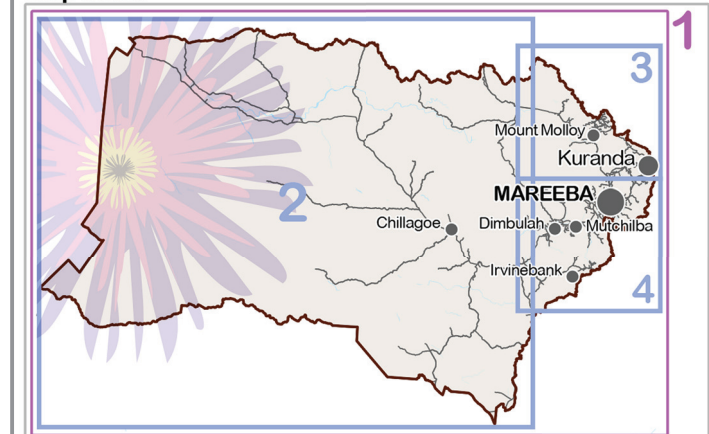
Map compilation date: August 2015.  
Crown & Council Copyright Reserved.

### Note

Where information on the map is obscured by text or other map elements contact Council for a determination.

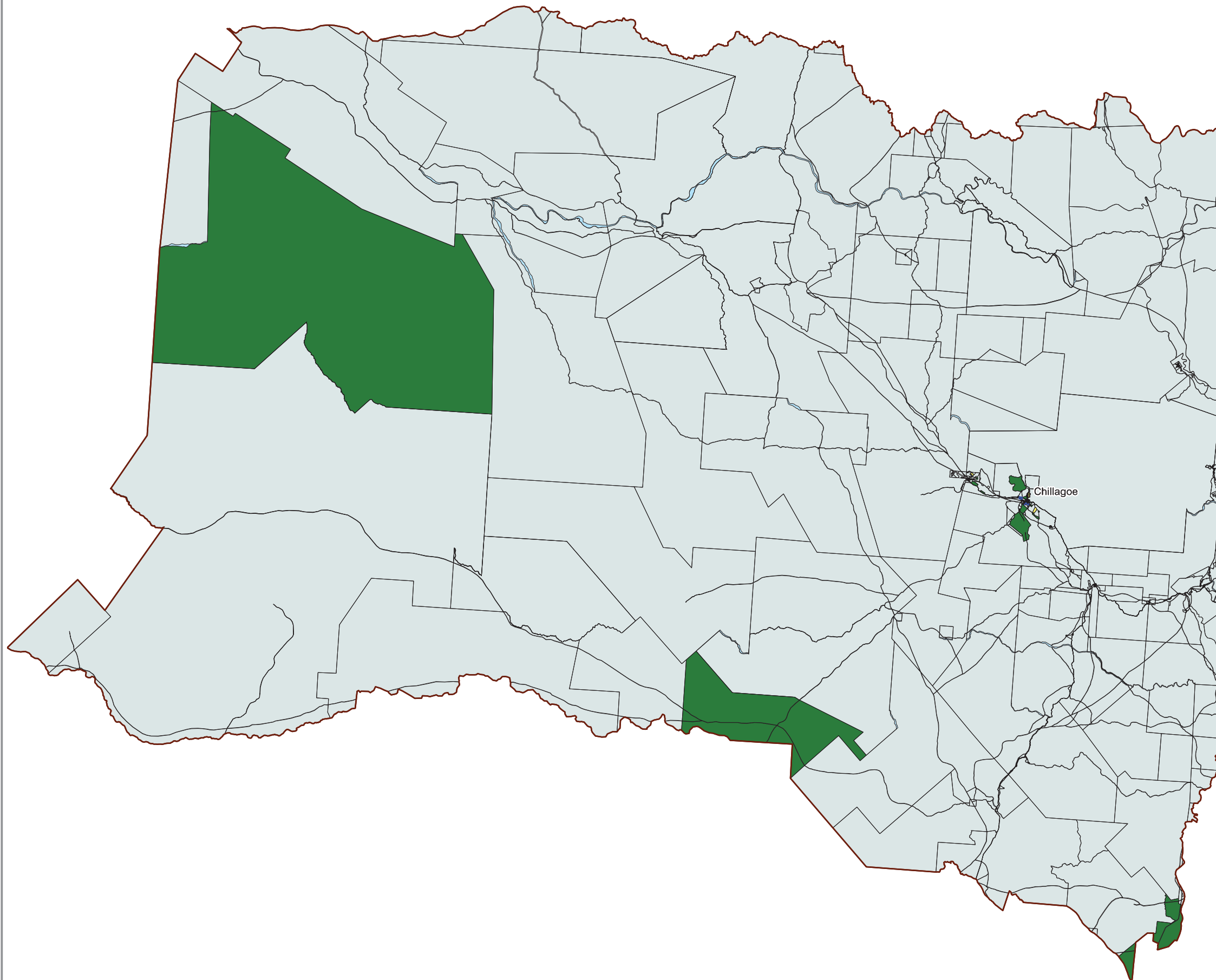


### Map Index



# Zone Map - Central and Western Region

**ZONE MAP - ZM002**



## LEGEND

### Zones

- Centre
- Community Facilities
- Conservation
- Emerging Community
- Industry
  - A Trades and Services Precinct
  - B General Industry Precinct
  - C Heavy Industry Precinct
- Low Density Residential
- Medium Density Residential
- Recreation and Open Space
- Rural
- Rural Residential
  - A 4,000 Square Metre Precinct
  - B 1 Hectare Precinct
  - C 2 Hectare Precinct

### Other Elements

- Cadastre
- Local Plan Boundary
- Mareeba Shire Council Boundary
- Watercourse

### Information

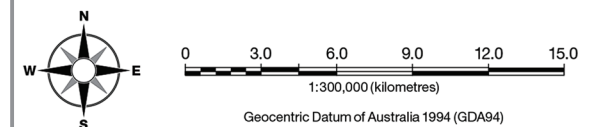
Whilst every care is taken to ensure the accuracy of this product, neither the Mareeba Shire Council or the State of Queensland make any representations or warranties about its accuracy, reliability, completeness or suitability for any particular purpose and disclaims all responsibility and all liability (including without limitation, liability in negligence) for all expenses, losses, damages (including indirect or consequential damage) and costs that may occur as a result of the product being inaccurate or incomplete in any way or for any reason.

All data depicted on this map has been sourced from either the Mareeba Shire Council or the State of Queensland from the latest datasets available at the time of map compilation.

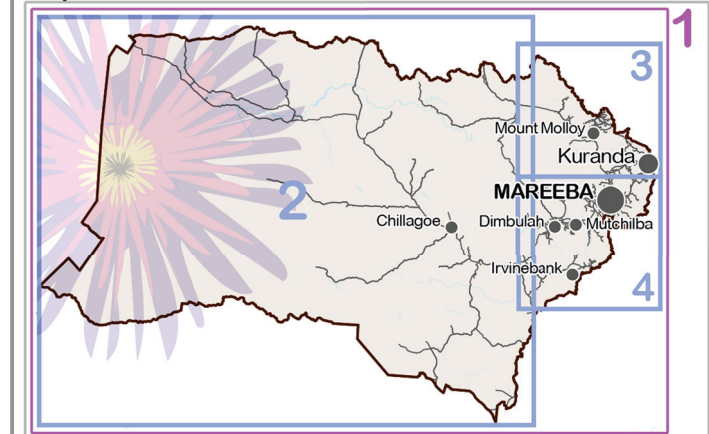
Map compilation date: August 2015.  
Crown & Council Copyright Reserved.

### Note

Where information on the map is obscured by text or other map elements contact Council for a determination.

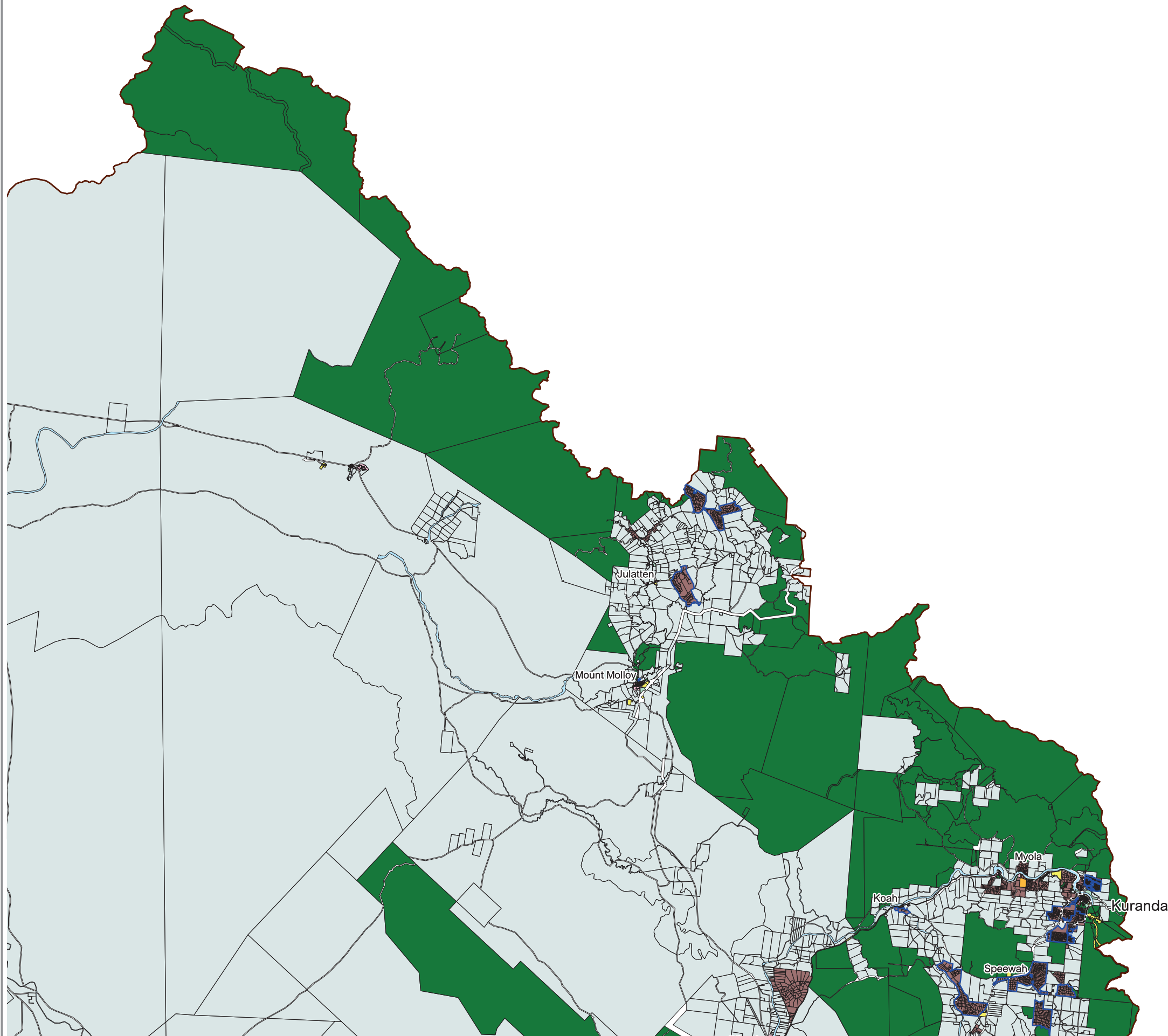


### Map Index

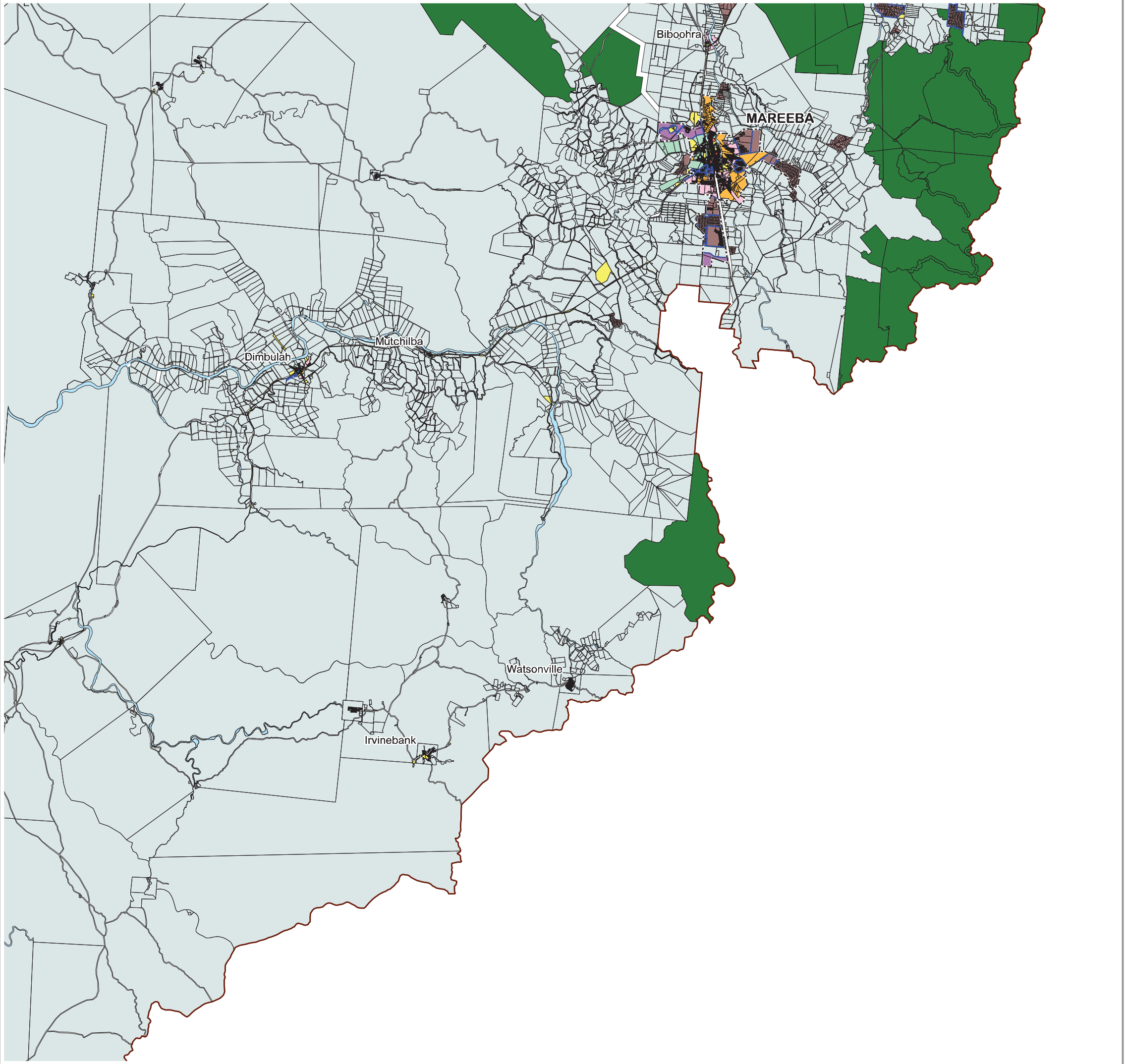


# Zone Map - Northeastern Region

ZONE MAP - ZM003







**LEGEND**

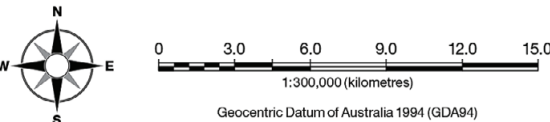
- Zones**
- Centre
  - Community Facilities
  - Conservation
  - Emerging Community
  - Industry
    - A Trades and Services Precinct
    - B General Industry Precinct
    - C Heavy Industry Precinct
  - Low Density Residential
  - Medium Density Residential
  - Recreation and Open Space
  - Rural
  - Rural Residential
    - A 4,000 Square Metre Precinct
    - B 1 Hectare Precinct
    - C 2 Hectare Precinct

**Other Elements**

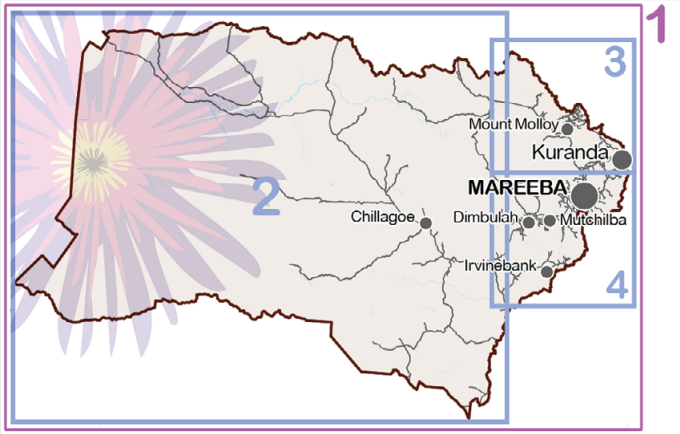
- Cadastral
- Local Plan Boundary
- Mareeba Shire Council Boundary
- Watercourse

**Information**  
Whilst every care is taken to ensure the accuracy of this product, neither the Mareeba Shire Council or the State of Queensland make any representations or warranties about its accuracy, reliability, completeness or suitability for any particular purpose and disclaims all responsibility and all liability (including without limitation, liability in negligence) for all expenses, losses, damages (including indirect or consequential damage) and costs that may occur as a result of the product being inaccurate or incomplete in any way or for any reason.  
All data depicted on this map has been sourced from either the Mareeba Shire Council or the State of Queensland from the latest datasets available at the time of map compilation.  
Map compilation date: January 2016.  
Crown & Council Copyright Reserved.

**Note**  
Where information on the map is obscured by text or other map elements contact Council for a determination.

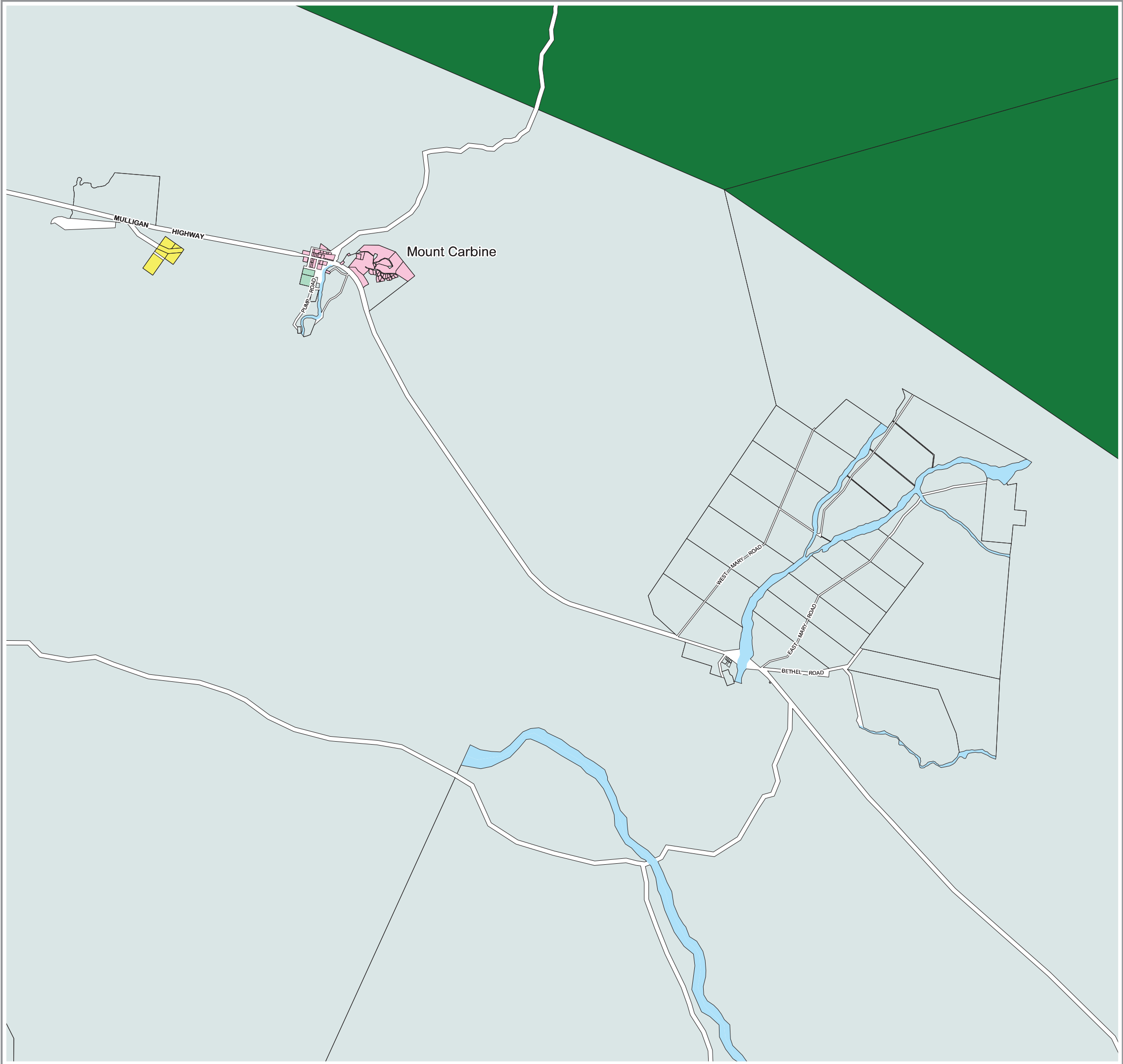


**Map Index**



# Zone Map - Southeastern Region

**ZONE MAP - ZM004**



**LEGEND**

**Zones**

- Centre
- Community Facilities
- Conservation
- Emerging Community
- Industry
  - A Trades and Services Precinct
  - B General Industry Precinct
  - C Heavy Industry Precinct
- Low Density Residential
- Medium Density Residential
- Recreation and Open Space
- Rural
- Rural Residential
  - A 4,000 Square Metre Precinct
  - B 1 Hectare Precinct
  - C 2 Hectare Precinct

**Other Elements**

- Cadastral
- Local Plan Boundary
- Mareeba Shire Council Boundary
- Watercourse

**Information**

Whilst every care is taken to ensure the accuracy of this product, neither the Mareeba Shire Council or the State of Queensland make any representations or warranties about its accuracy, reliability, completeness or suitability for any particular purpose and disclaims all responsibility and all liability (including without limitation, liability in negligence) for all expenses, losses, damages (including indirect or consequential damage) and costs that may occur as a result of the product being inaccurate or incomplete in any way or for any reason.

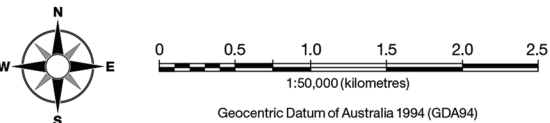
All data depicted on this map has been sourced from either the Mareeba Shire Council or the State of Queensland from the latest datasets available at the time of map compilation.

Map compilation date: August 2015.

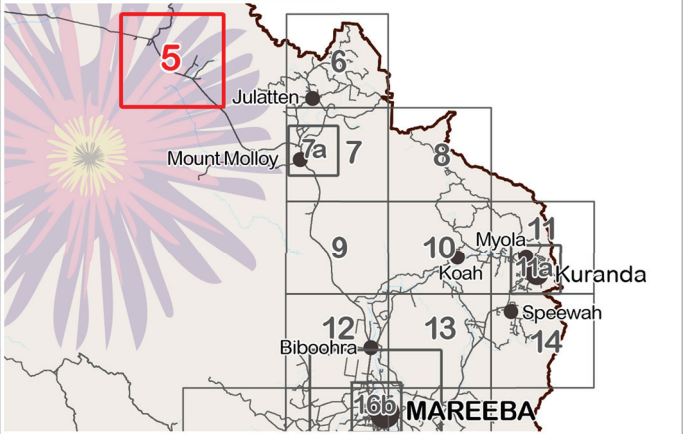
Crown & Council Copyright Reserved.

**Note**

Where information on the map is obscured by text or other map elements contact Council for a determination.



**Map Index**



















# Zone Map - Mount Carbine

ZONE MAP - ZM005



## LEGEND

### Zones

-  Centre
-  Community Facilities
-  Conservation
-  Emerging Community
-  Industry
  -  Trades and Services Precinct
  -  General Industry Precinct
  -  Heavy Industry Precinct
-  Low Density Residential
-  Medium Density Residential
-  Recreation and Open Space
-  Rural
-  Rural Residential
  -  4,000 Square Metre Precinct
  -  1 Hectare Precinct
  -  2 Hectare Precinct

### Other Elements

-  Cadastral
-  Local Plan Boundary
-  Mareeba Shire Council Boundary
-  Watercourse

### Information

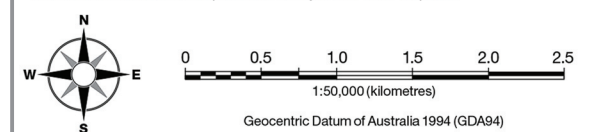
Whilst every care is taken to ensure the accuracy of this product, neither the Mareeba Shire Council or the State of Queensland make any representations or warranties about its accuracy, reliability, completeness or suitability for any particular purpose and disclaims all responsibility and all liability (including without limitation, liability in negligence) for all expenses, losses, damages (including indirect or consequential damage) and costs that may occur as a result of the product being inaccurate or incomplete in any way or for any reason.

All data depicted on this map has been sourced from either the Mareeba Shire Council or the State of Queensland from the latest datasets available at the time of map compilation.

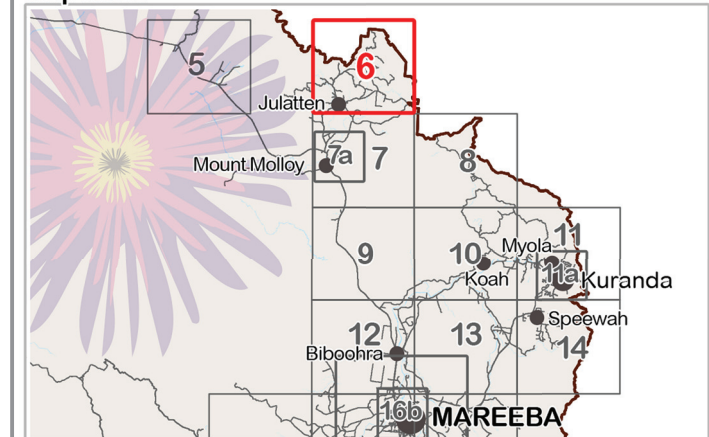
Map compilation date: January 2016.  
Crown & Council Copyright Reserved.

### Note

Where information on the map is obscured by text or other map elements contact Council for a determination.

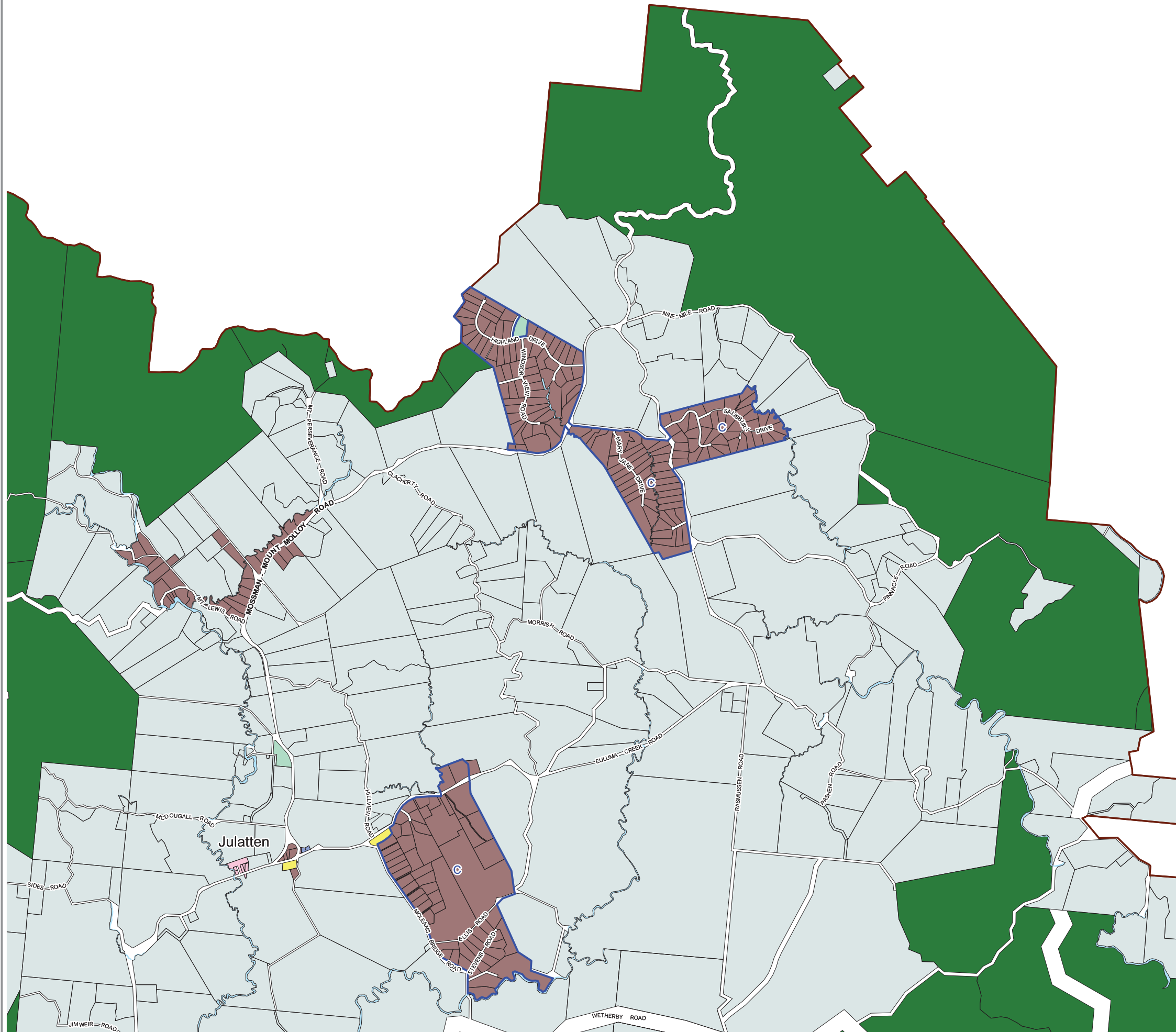


### Map Index



# Zone Map - Julatten

ZONE MAP - ZM006



## LEGEND

### Zones

- Centre
- Community Facilities
- Conservation
- Emerging Community
- Industry
  - A Trades and Services Precinct
  - B General Industry Precinct
  - C Heavy Industry Precinct
- Low Density Residential
- Medium Density Residential
- Recreation and Open Space
- Rural
- Rural Residential
  - A 4,000 Square Metre Precinct
  - B 1 Hectare Precinct
  - C 2 Hectare Precinct

### Other Elements

- Cadastre
- Local Plan Boundary
- Mareeba Shire Council Boundary
- Watercourse

### Information

Whilst every care is taken to ensure the accuracy of this product, neither the Mareeba Shire Council or the State of Queensland make any representations or warranties about its accuracy, reliability, completeness or suitability for any particular purpose and disclaims all responsibility and all liability (including without limitation, liability in negligence) for all expenses, losses, damages (including indirect or consequential damage) and costs that may occur as a result of the product being inaccurate or incomplete in any way or for any reason.

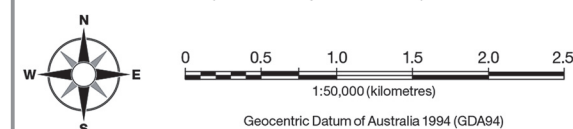
All data depicted on this map has been sourced from either the Mareeba Shire Council or the State of Queensland from the latest datasets available at the time of map compilation.

Map compilation date: August 2015.

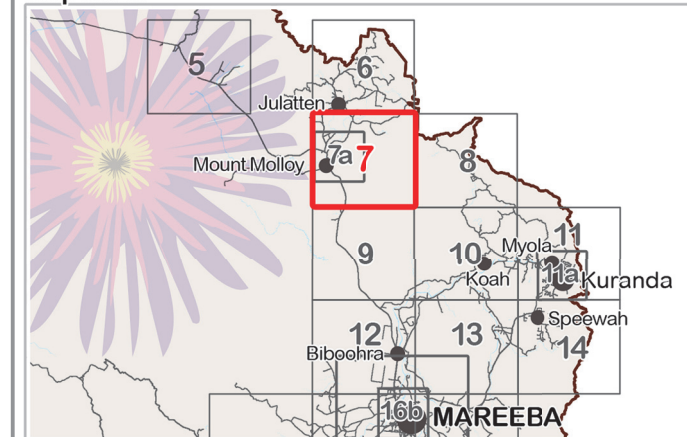
Crown & Council Copyright Reserved.

### Note

Where information on the map is obscured by text or other map elements contact Council for a determination.

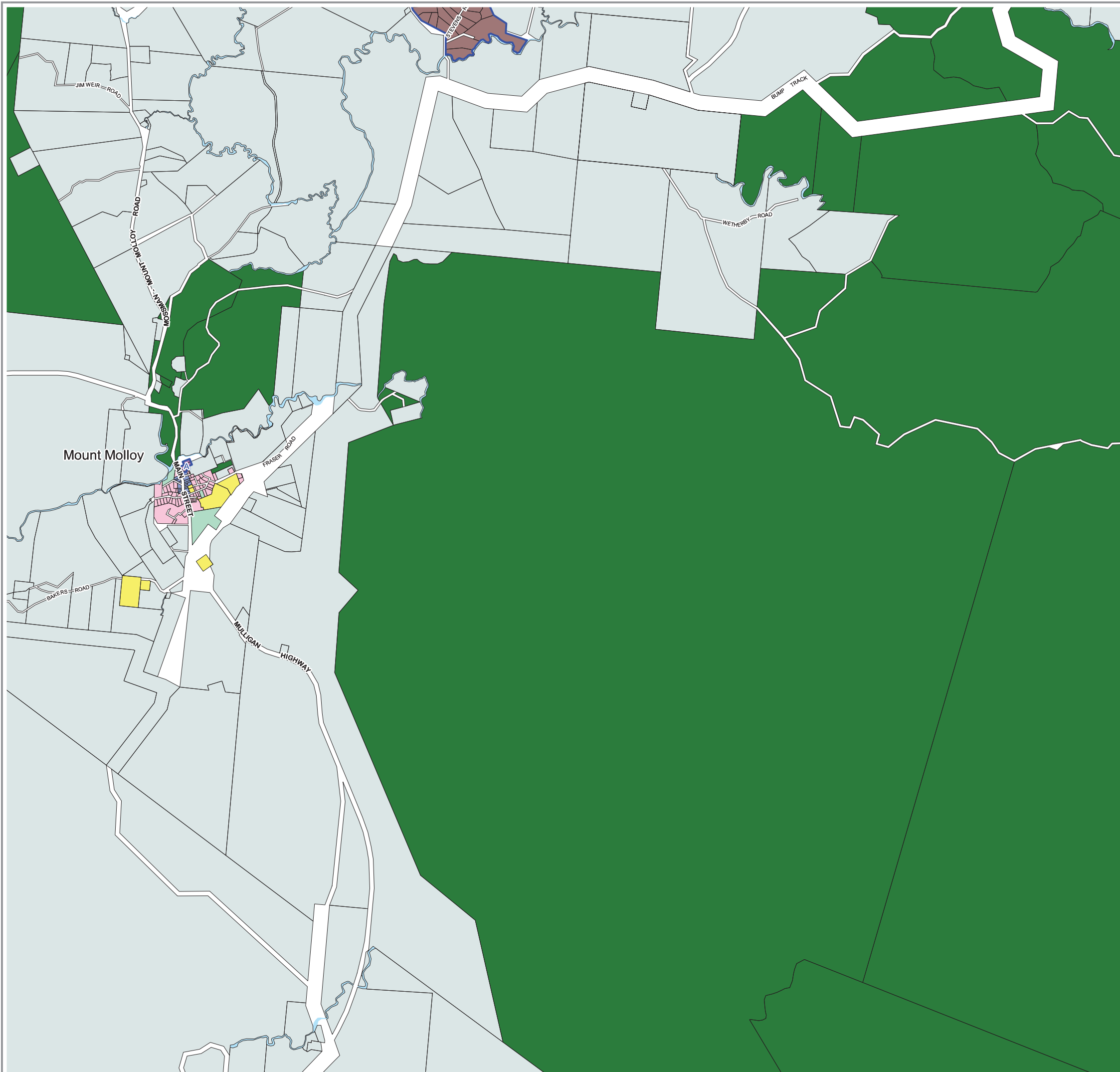


### Map Index



# Zone Map - Mount Molloy

















ZONE MAP - ZM007





## LEGEND

### Zones

-  Centre
-  Community Facilities
-  Conservation
-  Emerging Community
-  Industry
  -  A Trades and Services Precinct
  -  B General Industry Precinct
  -  C Heavy Industry Precinct
-  Low Density Residential
-  Medium Density Residential
-  Recreation and Open Space
-  Rural
-  Rural Residential
  -  A 4,000 Square Metre Precinct
  -  B 1 Hectare Precinct
  -  C 2 Hectare Precinct

### Other Elements

-  Cadastral
-  Local Plan Boundary
-  Mareeba Shire Council Boundary
-  Watercourse

### Information

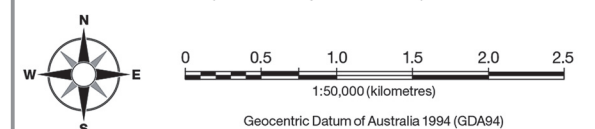
Whilst every care is taken to ensure the accuracy of this product, neither the Mareeba Shire Council or the State of Queensland make any representations or warranties about its accuracy, reliability, completeness or suitability for any particular purpose and disclaims all responsibility and all liability (including without limitation, liability in negligence) for all expenses, losses, damages (including indirect or consequential damage) and costs that may occur as a result of the product being inaccurate or incomplete in any way or for any reason.

All data depicted on this map has been sourced from either the Mareeba Shire Council or the State of Queensland from the latest datasets available at the time of map compilation.

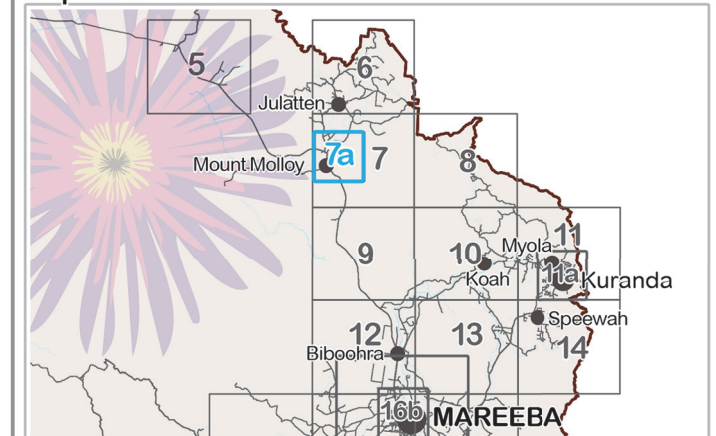
Map compilation date: August 2015.  
Crown & Council Copyright Reserved.

### Note

Where information on the map is obscured by text or other map elements contact Council for a determination.



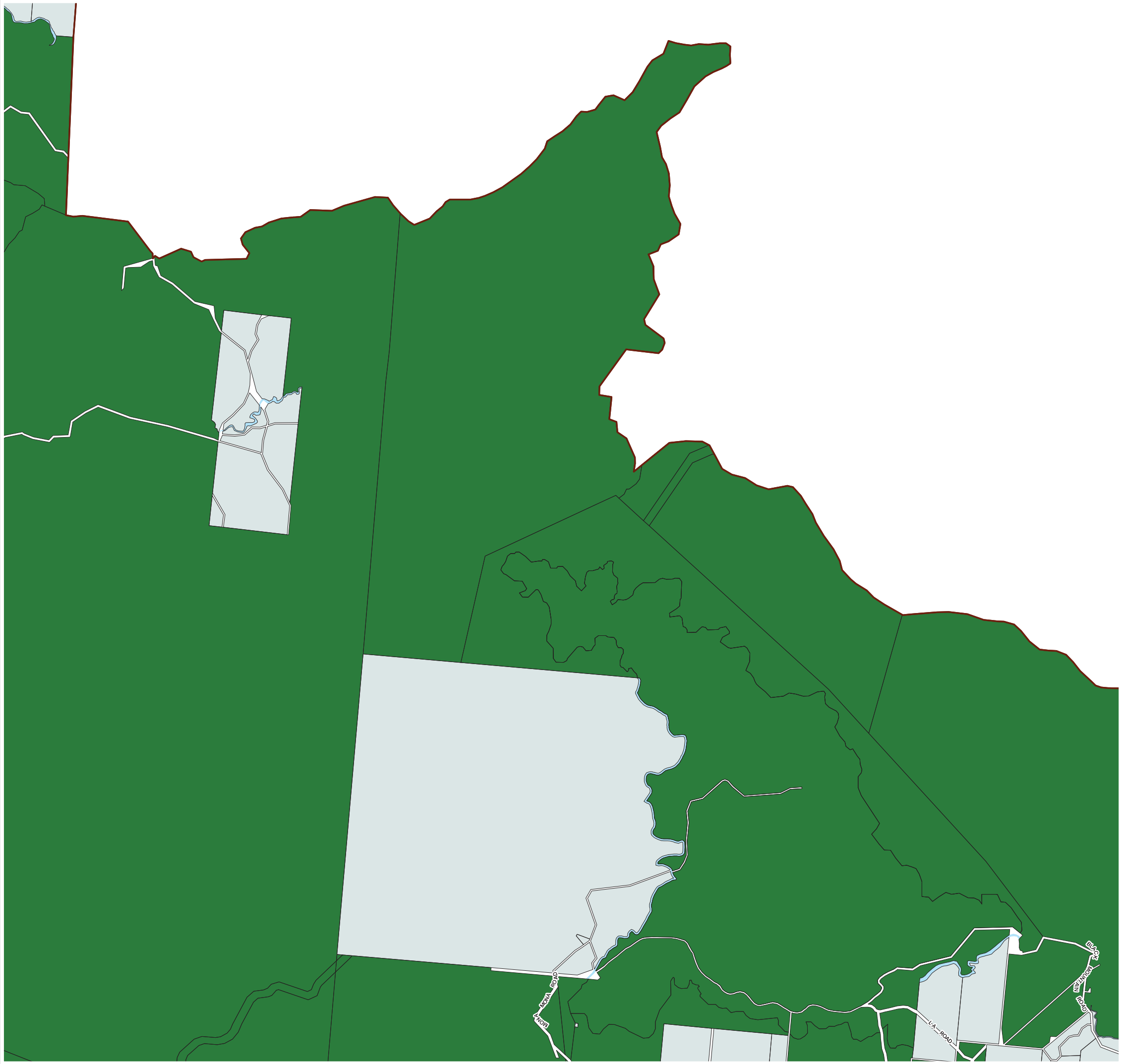
### Map Index



# Zone Map - Mt. Molloy enlargement

ZONE MAP - ZM007a





Mareeba  
SHIRE COUNCIL

**LEGEND**

**Zones**

- Centre
- Community Facilities
- Conservation
- Emerging Community
- Industry
  - A Trades and Services Precinct
  - B General Industry Precinct
  - C Heavy Industry Precinct
- Low Density Residential
- Medium Density Residential
- Recreation and Open Space
- Rural
- Rural Residential
  - A 4,000 Square Metre Precinct
  - B 1 Hectare Precinct
  - C 2 Hectare Precinct

**Other Elements**

- Cadastral
- Local Plan Boundary
- Mareeba Shire Council Boundary
- Watercourse

**Information**

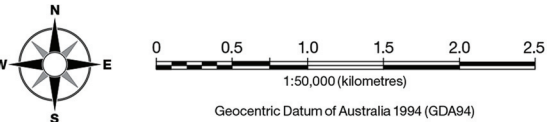
Whilst every care is taken to ensure the accuracy of this product, neither the Mareeba Shire Council or the State of Queensland make any representations or warranties about its accuracy, reliability, completeness or suitability for any particular purpose and disclaims all responsibility and all liability (including without limitation, liability in negligence) for all expenses, losses, damages (including indirect or consequential damage) and costs that may occur as a result of the product being inaccurate or incomplete in any way or for any reason.

All data depicted on this map has been sourced from either the Mareeba Shire Council or the State of Queensland from the latest datasets available at the time of map compilation.

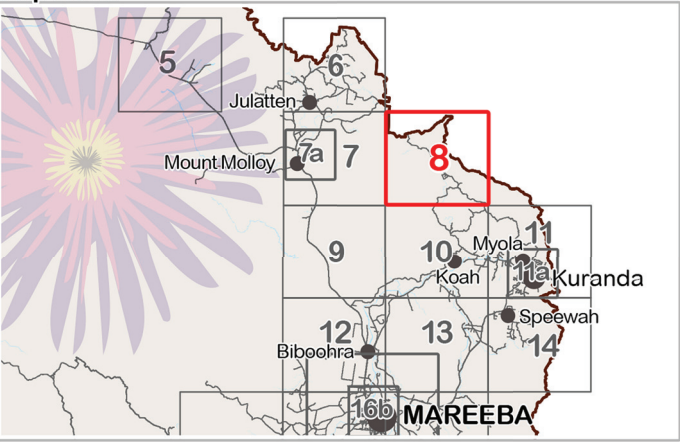
Map compilation date: August 2015.  
Crown & Council Copyright Reserved.

**Note**

Where information on the map is obscured by text or other map elements contact Council for a determination.



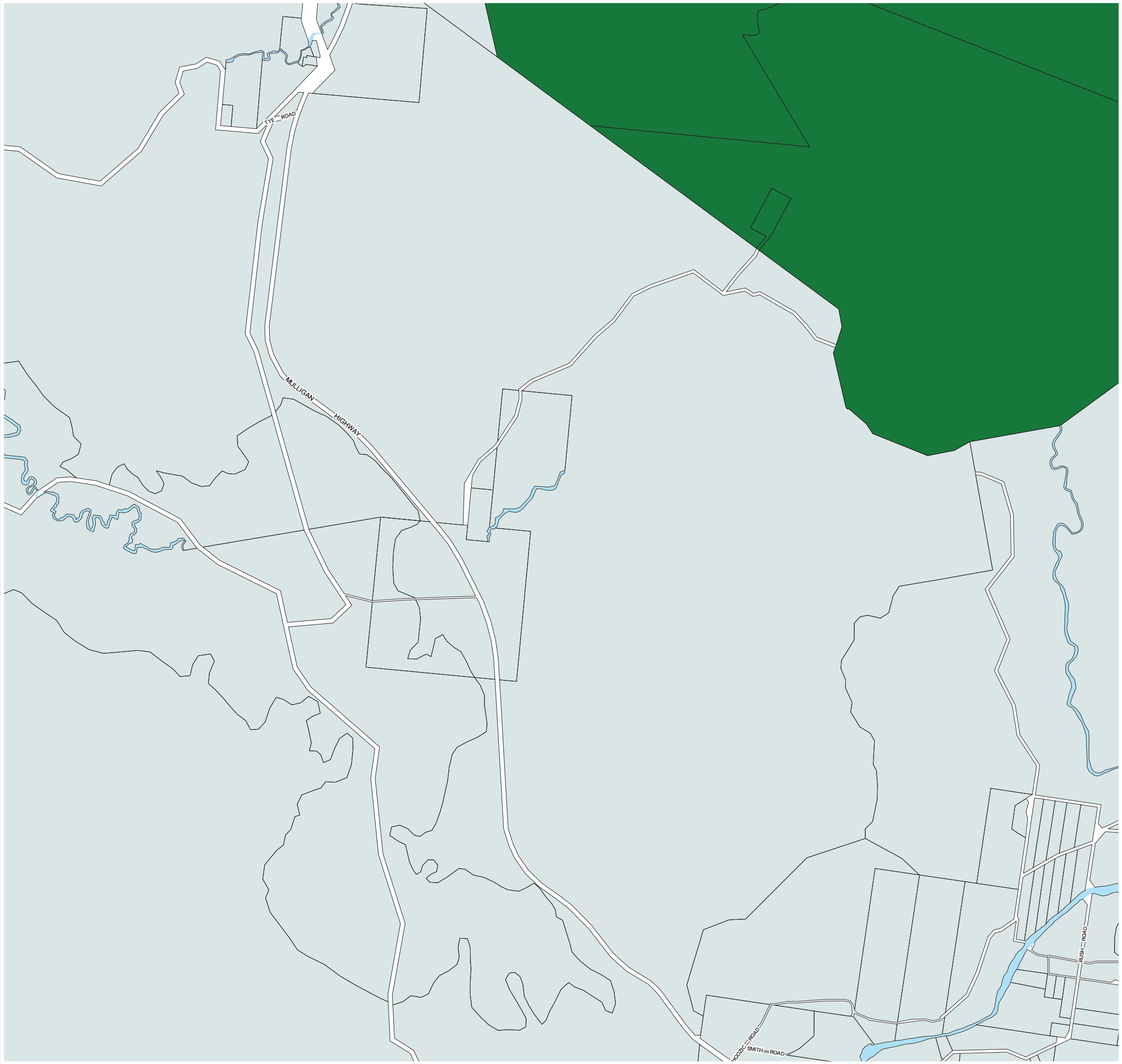
**Map Index**



Zone Map -  
Monna Monna

ZONE MAP - ZM008





Mareeba  
SHIRE COUNCIL

**LEGEND**

**Zones**

- Centre
- Community Facilities
- Conservation
- Emerging Community
- Industry
  - A Trades and Services Precinct
  - B General Industry Precinct
  - C Heavy Industry Precinct
- Low Density Residential
- Medium Density Residential
- Recreation and Open Space
- Rural
- Rural Residential
  - A 4,000 Square Metre Precinct
  - B 1 Hectare Precinct
  - C 2 Hectare Precinct

**Other Elements**

- Cadastral
- Local Plan Boundary
- Mareeba Shire Council Boundary
- Watercourse

**Information**

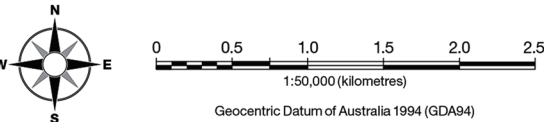
Whilst every care is taken to ensure the accuracy of this product, neither the Mareeba Shire Council or the State of Queensland make any representations or warranties about its accuracy, reliability, completeness or suitability for any particular purpose and disclaims all responsibility and all liability (including without limitation, liability in negligence) for all expenses, losses, damages (including indirect or consequential damage) and costs that may occur as a result of the product being inaccurate or incomplete in any way or for any reason.

All data depicted on this map has been sourced from either the Mareeba Shire Council or the State of Queensland from the latest datasets available at the time of map compilation.

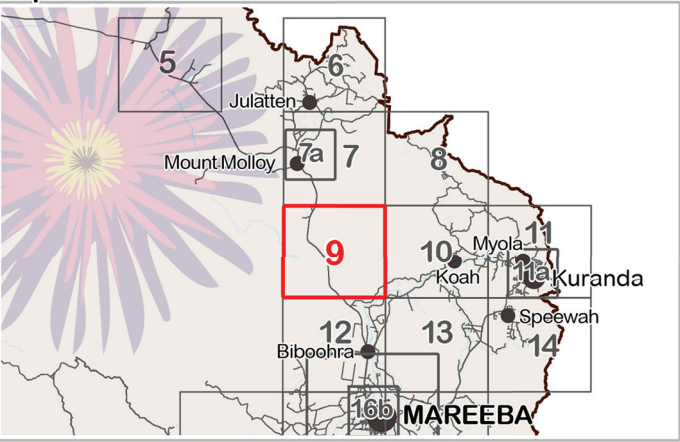
Map compilation date: August 2015.  
Crown & Council Copyright Reserved.

**Note**

Where information on the map is obscured by text or other map elements contact Council for a determination.



**Map Index**



Zone Map -  
Southedge

ZONE MAP - ZM009

## LEGEND

### Zones

- Centre
- Community Facilities
- Conservation
- Emerging Community
- Industry
  - A Trades and Services Precinct
  - B General Industry Precinct
  - C Heavy Industry Precinct
- Low Density Residential
- Medium Density Residential
- Recreation and Open Space
- Rural
- Rural Residential
  - A 4,000 Square Metre Precinct
  - B 1 Hectare Precinct
  - C 2 Hectare Precinct

### Other Elements

- Cadastre
- Local Plan Boundary
- Mareeba Shire Council Boundary
- Watercourse

### Information

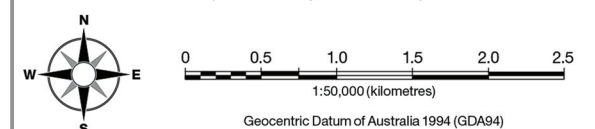
Whilst every care is taken to ensure the accuracy of this product, neither the Mareeba Shire Council or the State of Queensland make any representations or warranties about its accuracy, reliability, completeness or suitability for any particular purpose and disclaims all responsibility and all liability (including without limitation, liability in negligence) for all expenses, losses, damages (including indirect or consequential damage) and costs that may occur as a result of the product being inaccurate or incomplete in any way or for any reason.

All data depicted on this map has been sourced from either the Mareeba Shire Council or the State of Queensland from the latest datasets available at the time of map compilation.

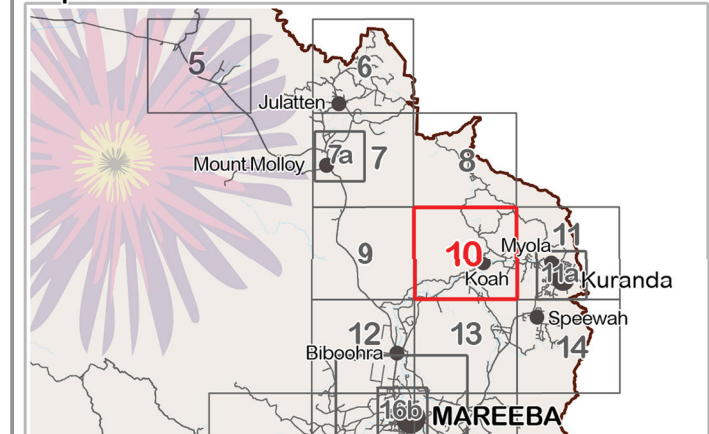
Map compilation date: January 2016.  
Crown & Council Copyright Reserved.

### Note

Where information on the map is obscured by text or other map elements contact Council for a determination.

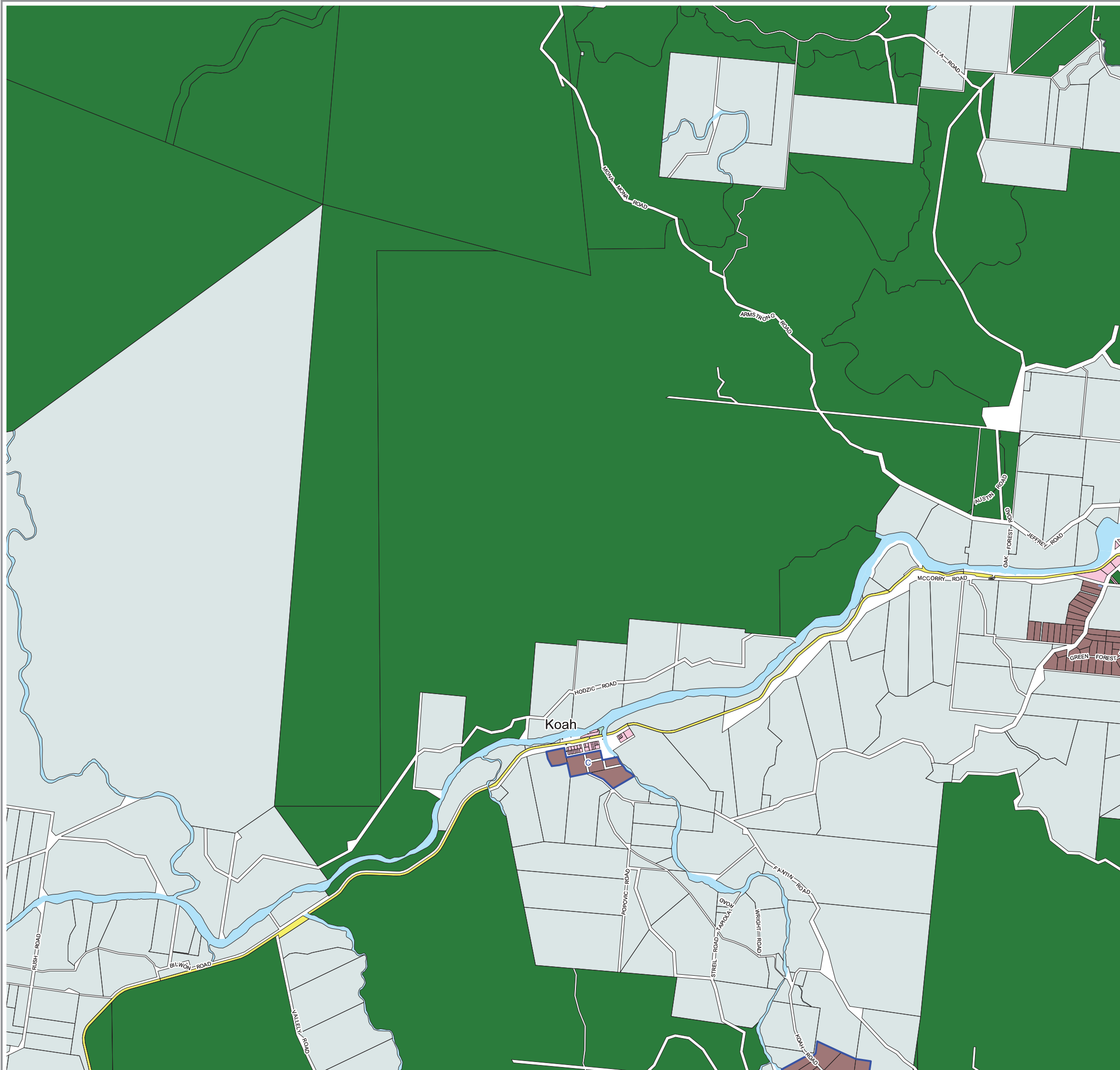


### Map Index

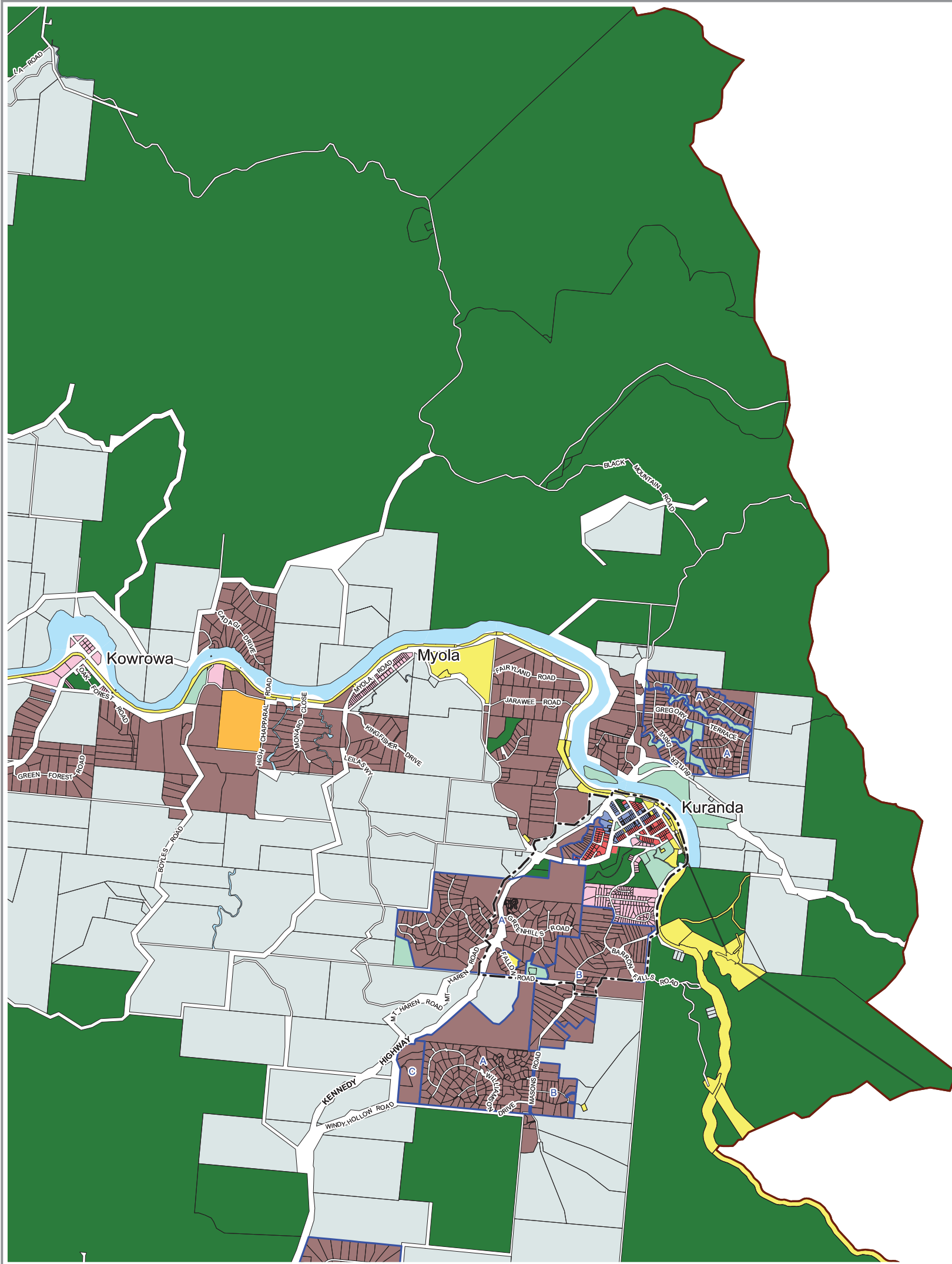


# Zone Map - Koah

ZONE MAP - ZM010







## LEGEND

### Zones

- Centre
- Community Facilities
- Conservation
- Emerging Community
- Industry
  - A Trades and Services Precinct
  - B General Industry Precinct
  - C Heavy Industry Precinct
- Low Density Residential
- Medium Density Residential
- Recreation and Open Space
- Rural
- Rural Residential
  - A 4,000 Square Metre Precinct
  - B 1 Hectare Precinct
  - C 2 Hectare Precinct

### Other Elements

- Cadastral
- Local Plan Boundary
- Mareeba Shire Council Boundary
- Watercourse

### Information

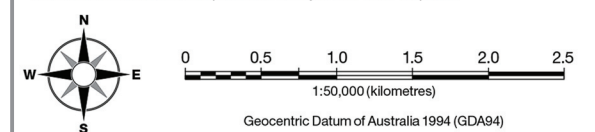
Whilst every care is taken to ensure the accuracy of this product, neither the Mareeba Shire Council or the State of Queensland make any representations or warranties about its accuracy, reliability, completeness or suitability for any particular purpose and disclaims all responsibility and all liability (including without limitation, liability in negligence) for all expenses, losses, damages (including indirect or consequential damage) and costs that may occur as a result of the product being inaccurate or incomplete in any way or for any reason.

All data depicted on this map has been sourced from either the Mareeba Shire Council or the State of Queensland from the latest datasets available at the time of map compilation.

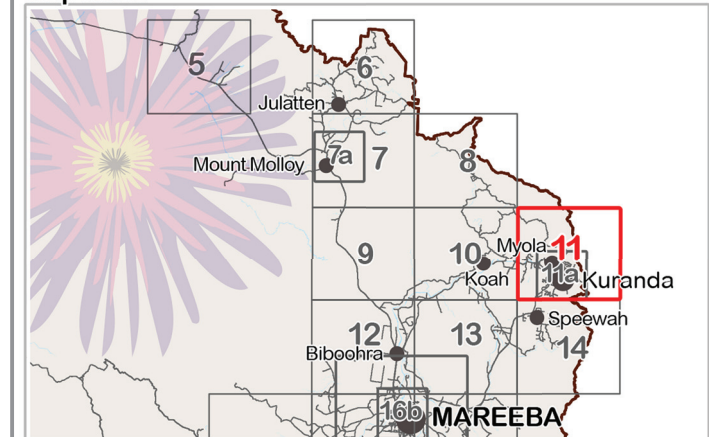
Map compilation date: January 2016.  
Crown & Council Copyright Reserved.

### Note

Where information on the map is obscured by text or other map elements contact Council for a determination.



### Map Index



# Zone Map - Kuranda

ZONE MAP - ZM011

## LEGEND

### Zones

- Centre
- Community Facilities
- Conservation
- Emerging Community
- Industry
  - Trades and Services Precinct
  - General Industry Precinct
  - Heavy Industry Precinct
- Low Density Residential
- Medium Density Residential
- Recreation and Open Space
- Rural
- Rural Residential
  - 4,000 Square Metre Precinct
  - 1 Hectare Precinct
  - 2 Hectare Precinct

### Other Elements

- Cadastre
- Local Plan Boundary
- Mareeba Shire Council Boundary
- Watercourse

### Information

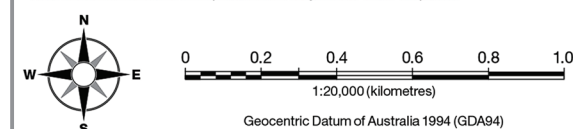
Whilst every care is taken to ensure the accuracy of this product, neither the Mareeba Shire Council or the State of Queensland make any representations or warranties about its accuracy, reliability, completeness or suitability for any particular purpose and disclaims all responsibility and all liability (including without limitation, liability in negligence) for all expenses, losses, damages (including indirect or consequential damage) and costs that may occur as a result of the product being inaccurate or incomplete in any way or for any reason.

All data depicted on this map has been sourced from either the Mareeba Shire Council or the State of Queensland from the latest datasets available at the time of map compilation.

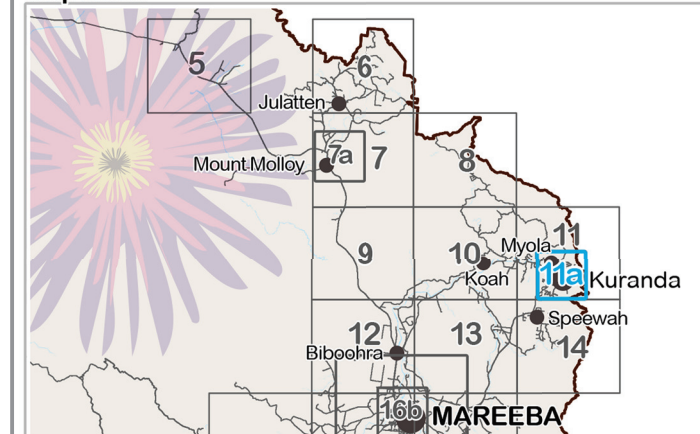
Map compilation date: January 2016.  
Crown & Council Copyright Reserved.

### Note

Where information on the map is obscured by text or other map elements contact Council for a determination.

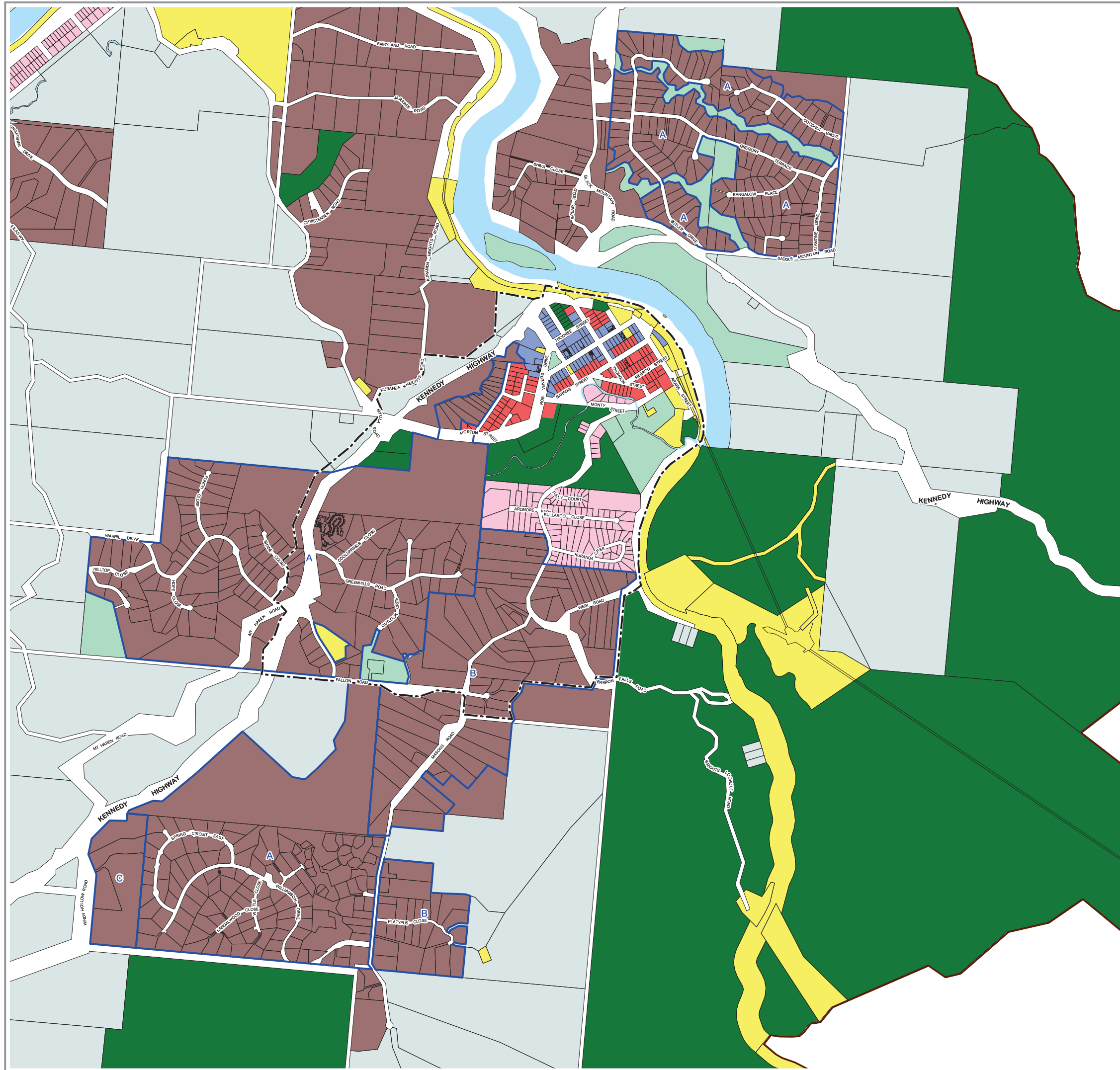


### Map Index



# Zone Map - Kuranda enlargement

ZONE MAP - ZM011a





## LEGEND

### Zones

- Centre
- Community Facilities
- Conservation
- Emerging Community
- Industry
  - A Trades and Services Precinct
  - B General Industry Precinct
  - C Heavy Industry Precinct
- Low Density Residential
- Medium Density Residential
- Recreation and Open Space
- Rural
- Rural Residential
  - A 4,000 Square Metre Precinct
  - B 1 Hectare Precinct
  - C 2 Hectare Precinct

### Other Elements

- Cadastre
- Local Plan Boundary
- Mareeba Shire Council Boundary
- Watercourse

### Information

Whilst every care is taken to ensure the accuracy of this product, neither the Mareeba Shire Council or the State of Queensland make any representations or warranties about its accuracy, reliability, completeness or suitability for any particular purpose and disclaims all responsibility and all liability (including without limitation, liability in negligence) for all expenses, losses, damages (including indirect or consequential damage) and costs that may occur as a result of the product being inaccurate or incomplete in any way or for any reason.

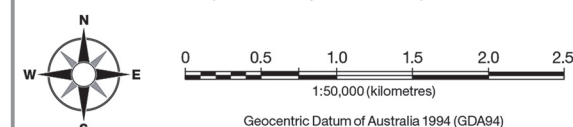
All data depicted on this map has been sourced from either the Mareeba Shire Council or the State of Queensland from the latest datasets available at the time of map compilation.

Map compilation date: August 2015.

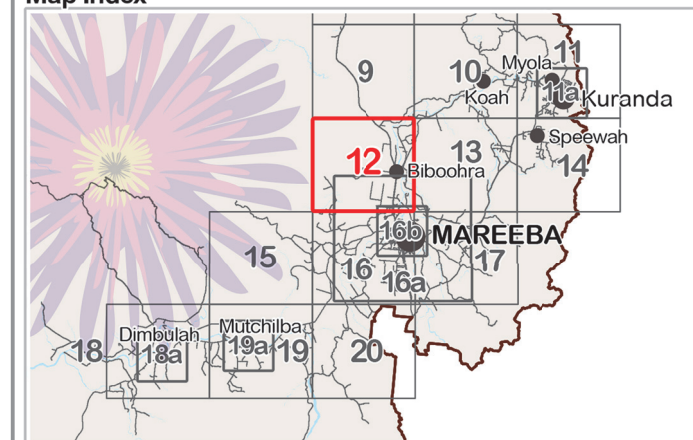
Crown & Council Copyright Reserved.

### Note

Where information on the map is obscured by text or other map elements contact Council for a determination.

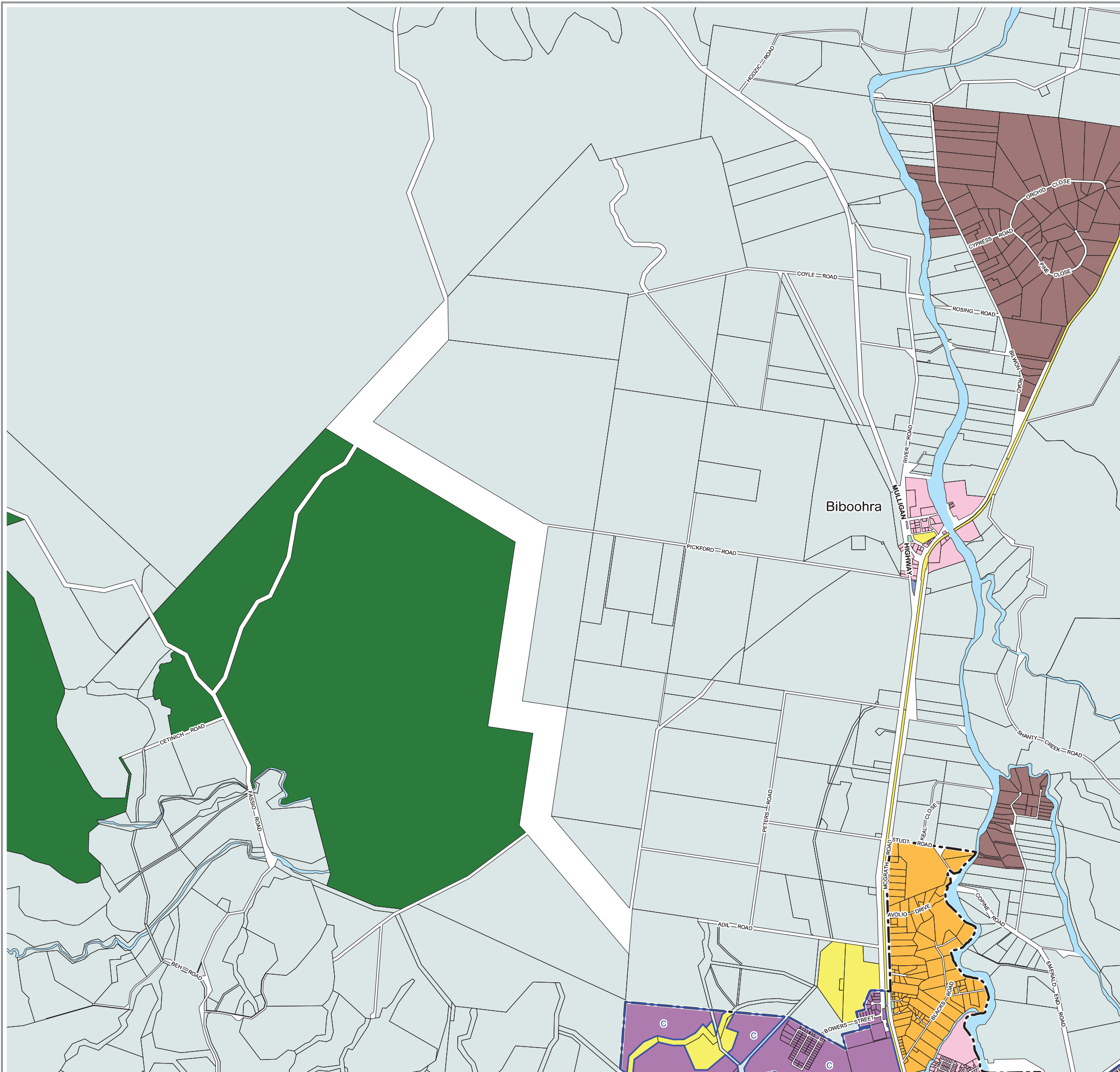


### Map Index



















# Zone Map - Bibboohra

ZONE MAP - ZM012



## LEGEND

### Zones

-  Centre
-  Community Facilities
-  Conservation
-  Emerging Community
-  Industry
  -  Trades and Services Precinct
  -  General Industry Precinct
  -  Heavy Industry Precinct
-  Low Density Residential
-  Medium Density Residential
-  Recreation and Open Space
-  Rural
-  Rural Residential
  -  4,000 Square Metre Precinct
  -  1 Hectare Precinct
  -  2 Hectare Precinct

### Other Elements

-  Cadastral
-  Local Plan Boundary
-  Mareeba Shire Council Boundary
-  Watercourse

### Information

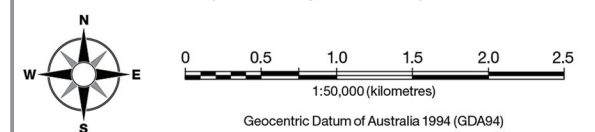
Whilst every care is taken to ensure the accuracy of this product, neither the Mareeba Shire Council or the State of Queensland make any representations or warranties about its accuracy, reliability, completeness or suitability for any particular purpose and disclaims all responsibility and all liability (including without limitation, liability in negligence) for all expenses, losses, damages (including indirect or consequential damage) and costs that may occur as a result of the product being inaccurate or incomplete in any way or for any reason.

All data depicted on this map has been sourced from either the Mareeba Shire Council or the State of Queensland from the latest datasets available at the time of map compilation.

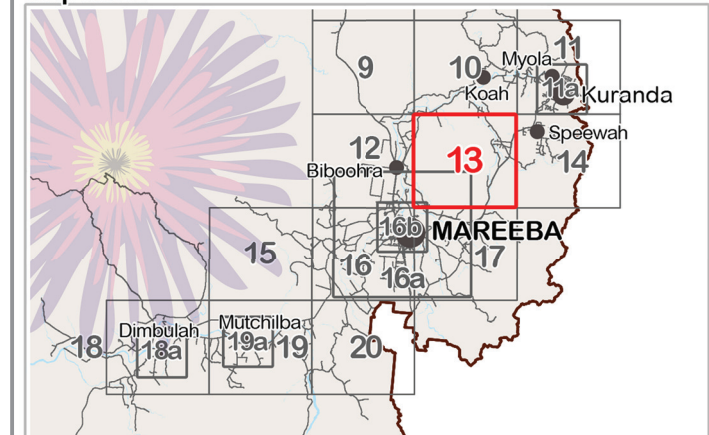
Map compilation date: August 2015.  
Crown & Council Copyright Reserved.

### Note

Where information on the map is obscured by text or other map elements contact Council for a determination.

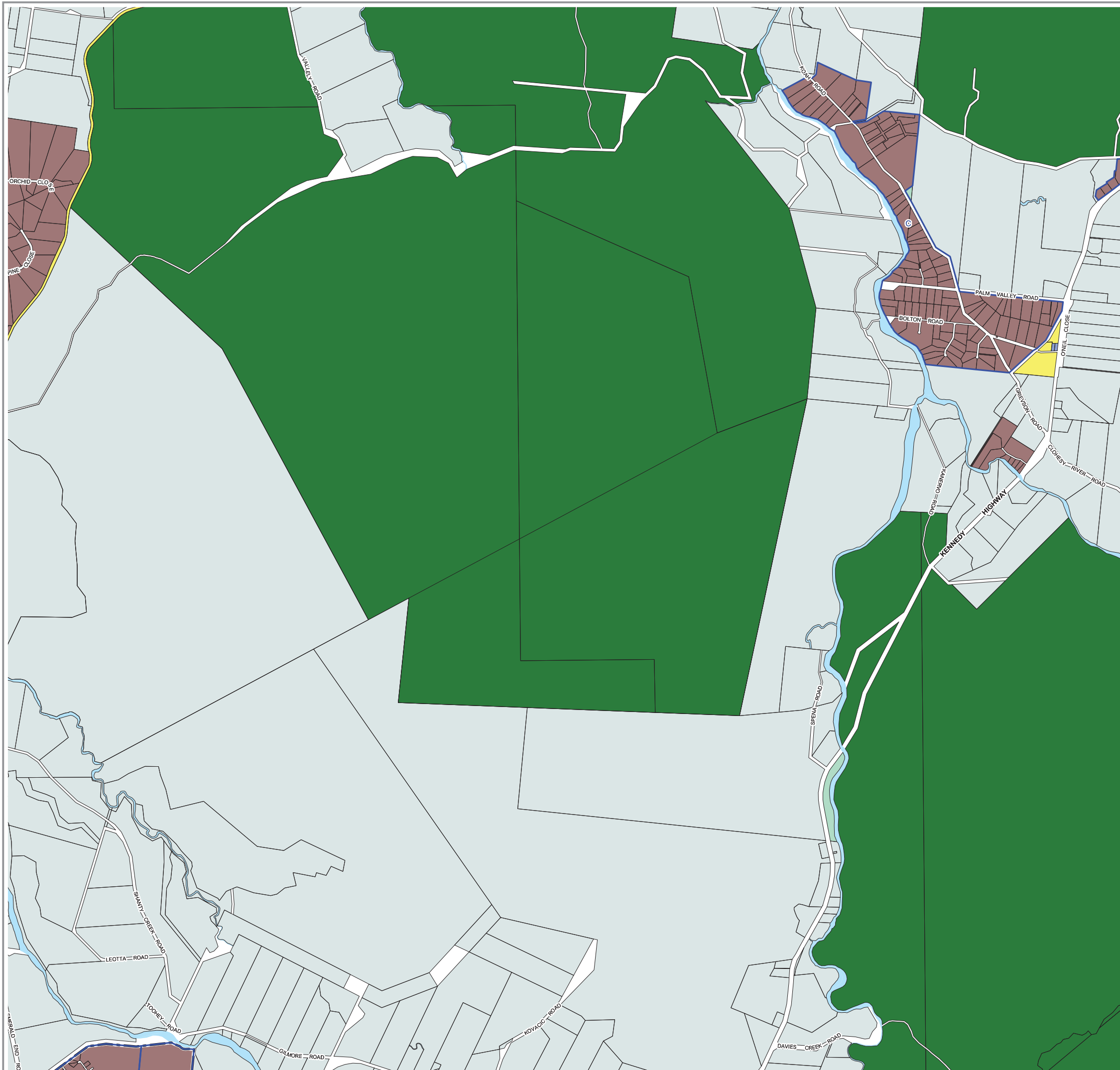


### Map Index

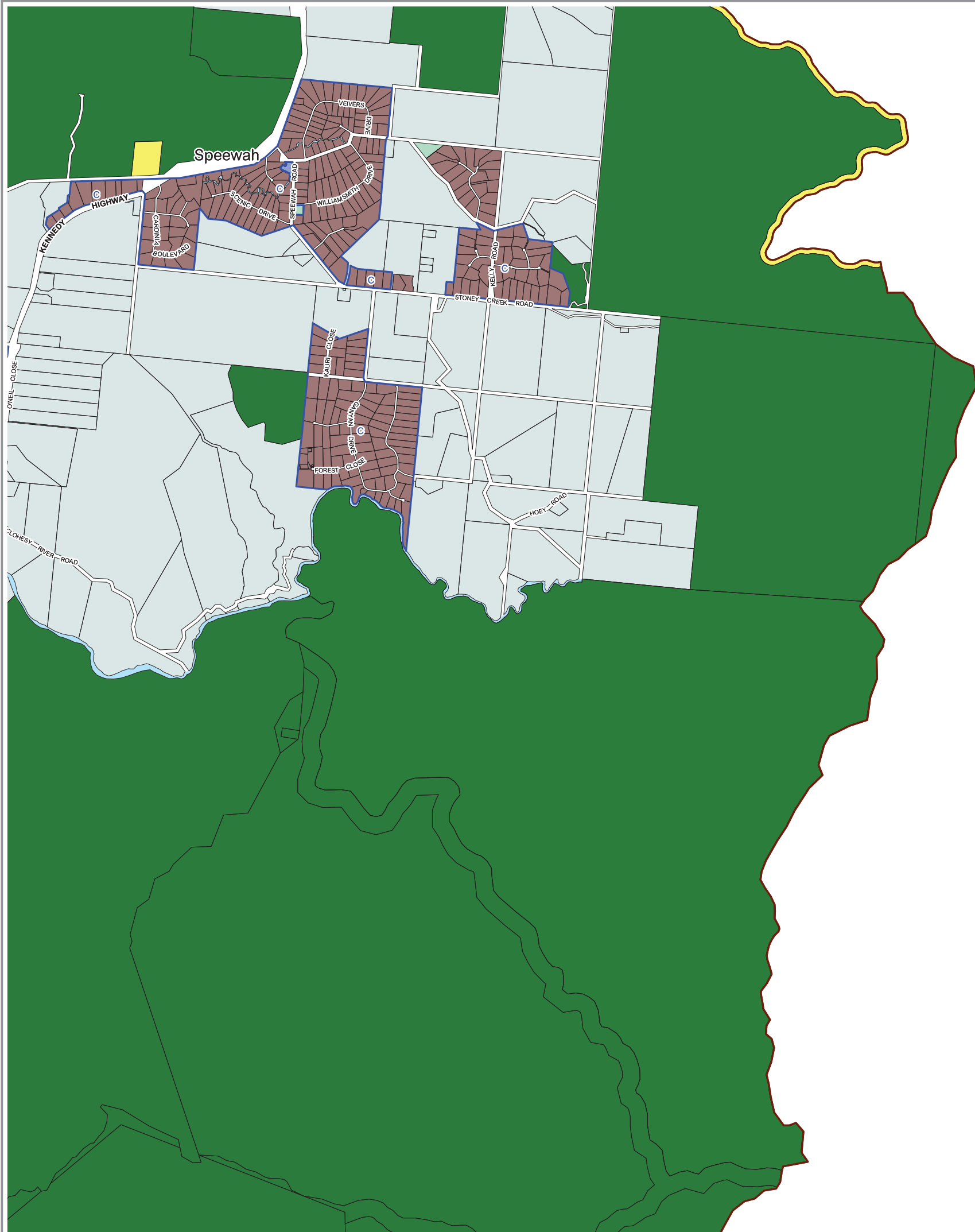


# Zone Map - Koah South

**ZONE MAP - ZM013**







## LEGEND

### Zones

- Centre
- Community Facilities
- Conservation
- Emerging Community
- Industry
  - A Trades and Services Precinct
  - B General Industry Precinct
  - C Heavy Industry Precinct
- Low Density Residential
- Medium Density Residential
- Recreation and Open Space
- Rural
- Rural Residential
  - A 4,000 Square Metre Precinct
  - B 1 Hectare Precinct
  - C 2 Hectare Precinct

### Other Elements

- Cadastral
- Local Plan Boundary
- Mareeba Shire Council Boundary
- Watercourse

### Information

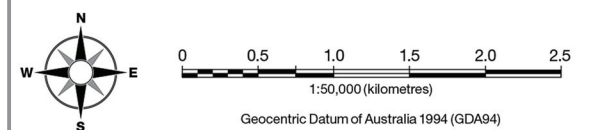
Whilst every care is taken to ensure the accuracy of this product, neither the Mareeba Shire Council or the State of Queensland make any representations or warranties about its accuracy, reliability, completeness or suitability for any particular purpose and disclaims all responsibility and all liability (including without limitation, liability in negligence) for all expenses, losses, damages (including indirect or consequential damage) and costs that may occur as a result of the product being inaccurate or incomplete in any way or for any reason.

All data depicted on this map has been sourced from either the Mareeba Shire Council or the State of Queensland from the latest datasets available at the time of map compilation.

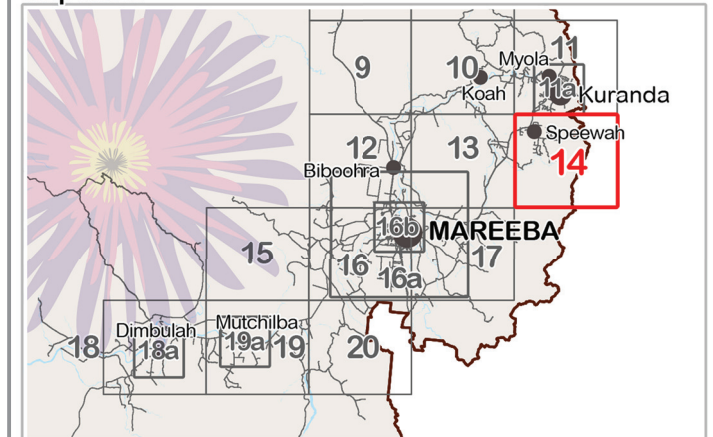
Map compilation date: August 2015.  
Crown & Council Copyright Reserved.

### Note

Where information on the map is obscured by text or other map elements contact Council for a determination.

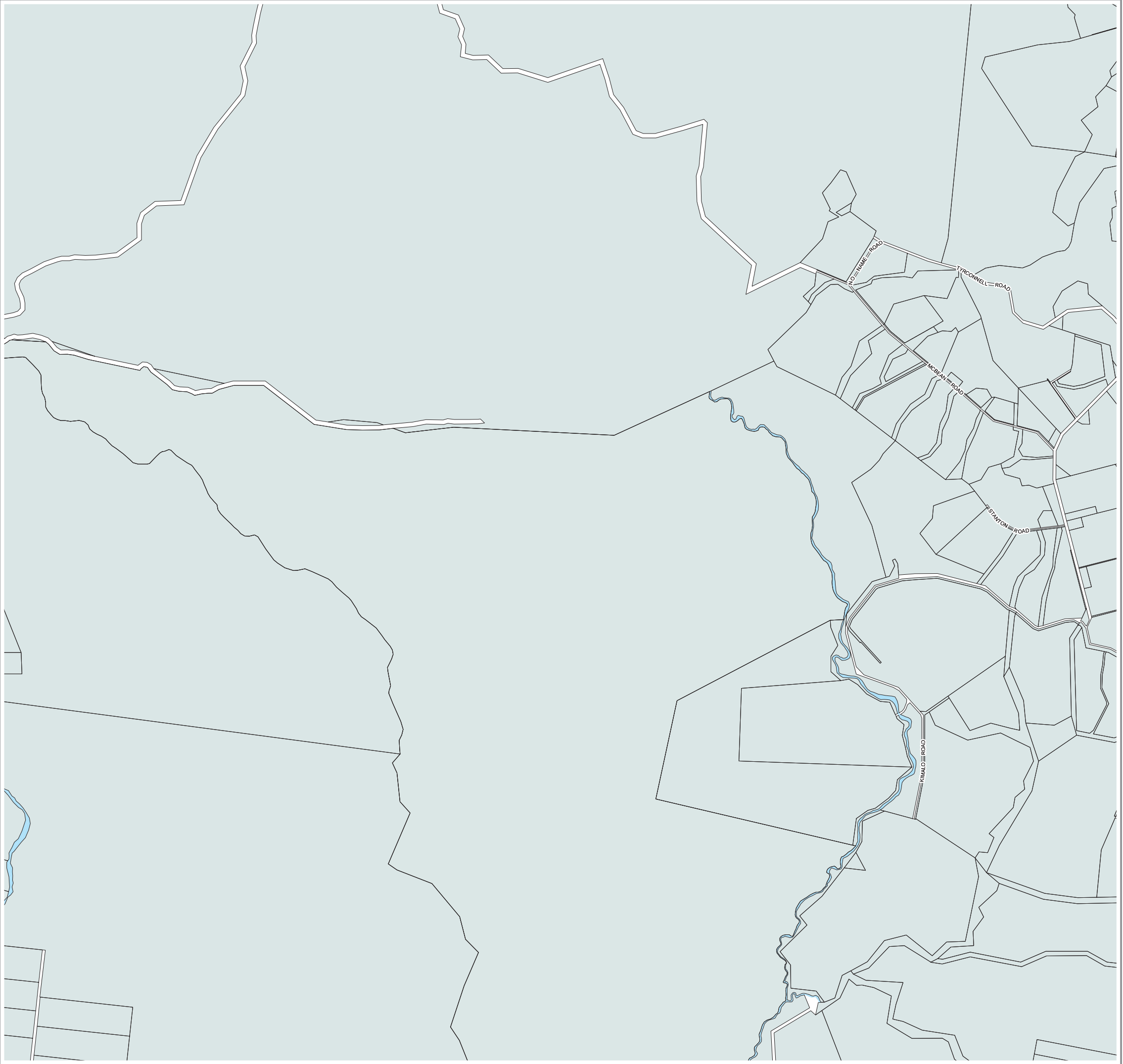


### Map Index



# Zone Map - Speedwah

ZONE MAP - ZM014



**LEGEND**

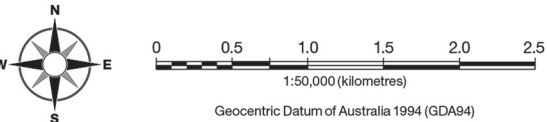
- Zones**
- Centre
  - Community Facilities
  - Conservation
  - Emerging Community
  - Industry
    - A Trades and Services Precinct
    - B General Industry Precinct
    - C Heavy Industry Precinct
  - Low Density Residential
  - Medium Density Residential
  - Recreation and Open Space
  - Rural
  - Rural Residential
    - A 4,000 Square Metre Precinct
    - B 1 Hectare Precinct
    - C 2 Hectare Precinct

**Other Elements**

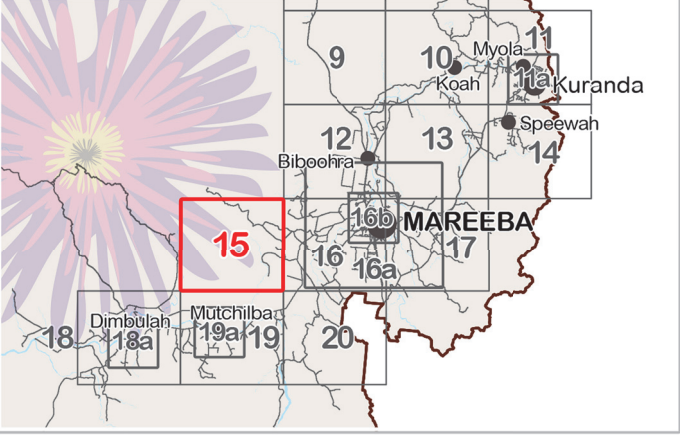
- Cadastral
- Local Plan Boundary
- Mareeba Shire Council Boundary
- Watercourse

**Information**  
Whilst every care is taken to ensure the accuracy of this product, neither the Mareeba Shire Council or the State of Queensland make any representations or warranties about its accuracy, reliability, completeness or suitability for any particular purpose and disclaims all responsibility and all liability (including without limitation, liability in negligence) for all expenses, losses, damages (including indirect or consequential damage) and costs that may occur as a result of the product being inaccurate or incomplete in any way or for any reason.  
All data depicted on this map has been sourced from either the Mareeba Shire Council or the State of Queensland from the latest datasets available at the time of map compilation.  
Map compilation date: August 2015.  
Crown & Council Copyright Reserved.

**Note**  
Where information on the map is obscured by text or other map elements contact Council for a determination.



**Map Index**



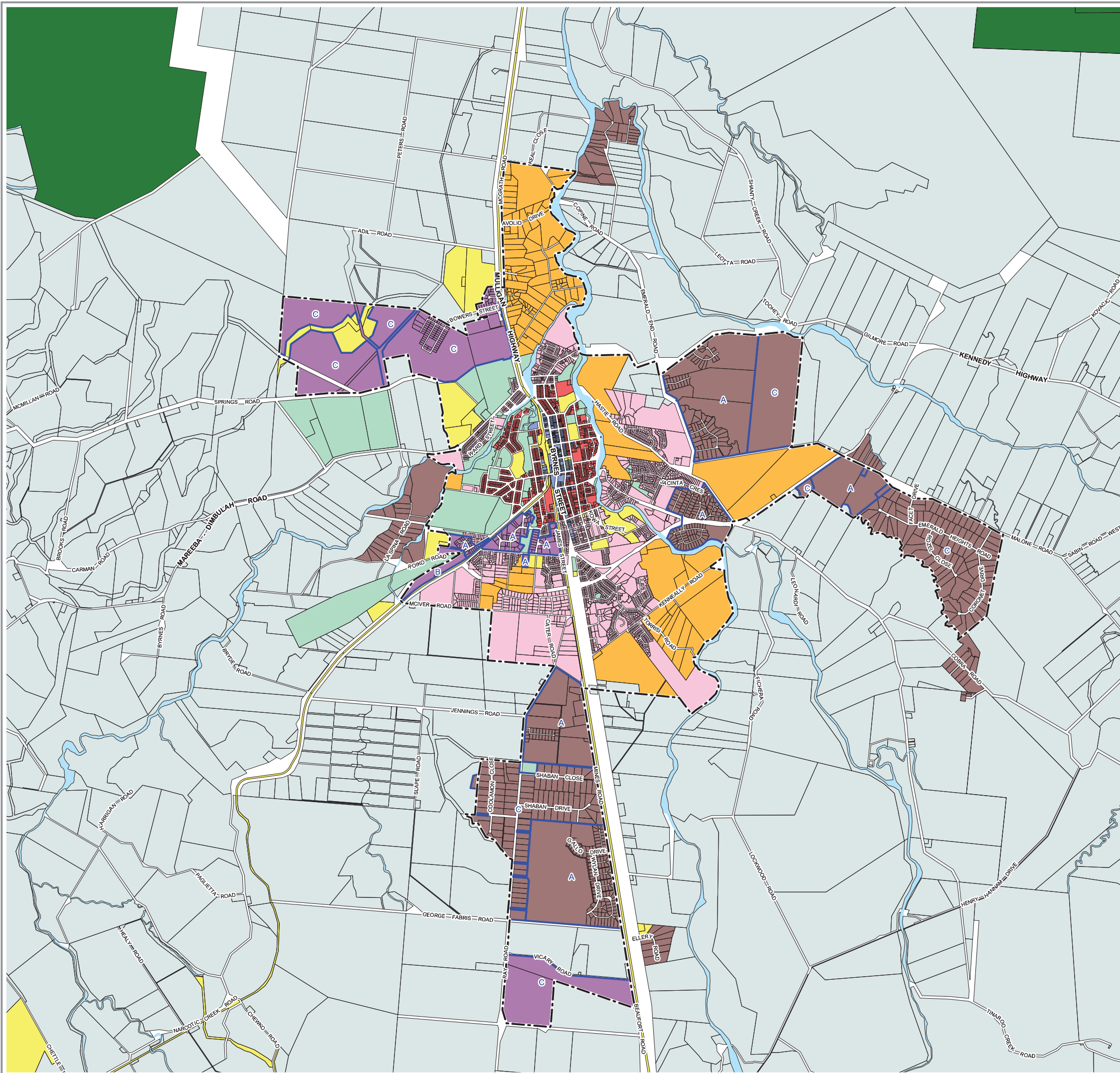
Zone Map -  
Mareeba West

ZONE MAP - ZM015











## LEGEND

### Zones

- Centre
- Community Facilities
- Conservation
- Emerging Community
- Industry
  - Trades and Services Precinct
  - General Industry Precinct
  - Heavy Industry Precinct
- Low Density Residential
- Medium Density Residential
- Recreation and Open Space
- Rural
- Rural Residential
  - 4,000 Square Metre Precinct
  - 1 Hectare Precinct
  - 2 Hectare Precinct

### Other Elements

- Cadastre
- Local Plan Boundary
- Mareeba Shire Council Boundary
- Watercourse

### Information

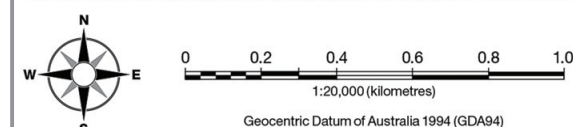
Whilst every care is taken to ensure the accuracy of this product, neither the Mareeba Shire Council or the State of Queensland make any representations or warranties about its accuracy, reliability, completeness or suitability for any particular purpose and disclaims all responsibility and all liability (including without limitation, liability in negligence) for all expenses, losses, damages (including indirect or consequential damage) and costs that may occur as a result of the product being inaccurate or incomplete in any way or for any reason.

All data depicted on this map has been sourced from either the Mareeba Shire Council or the State of Queensland from the latest datasets available at the time of map compilation.

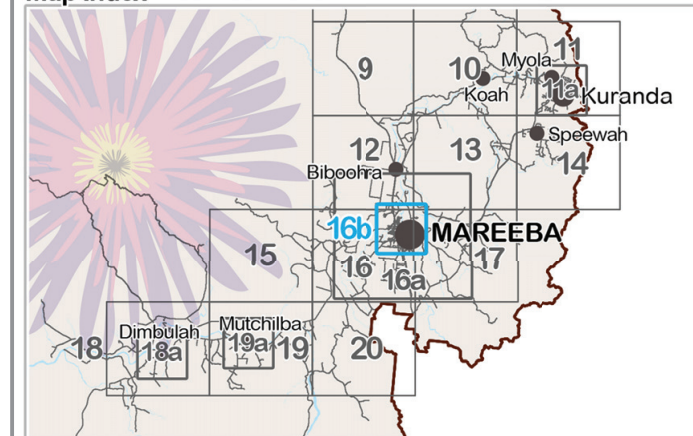
Map compilation date: January 2016.  
Crown & Council Copyright Reserved.

### Note

Where information on the map is obscured by text or other map elements contact Council for a determination.

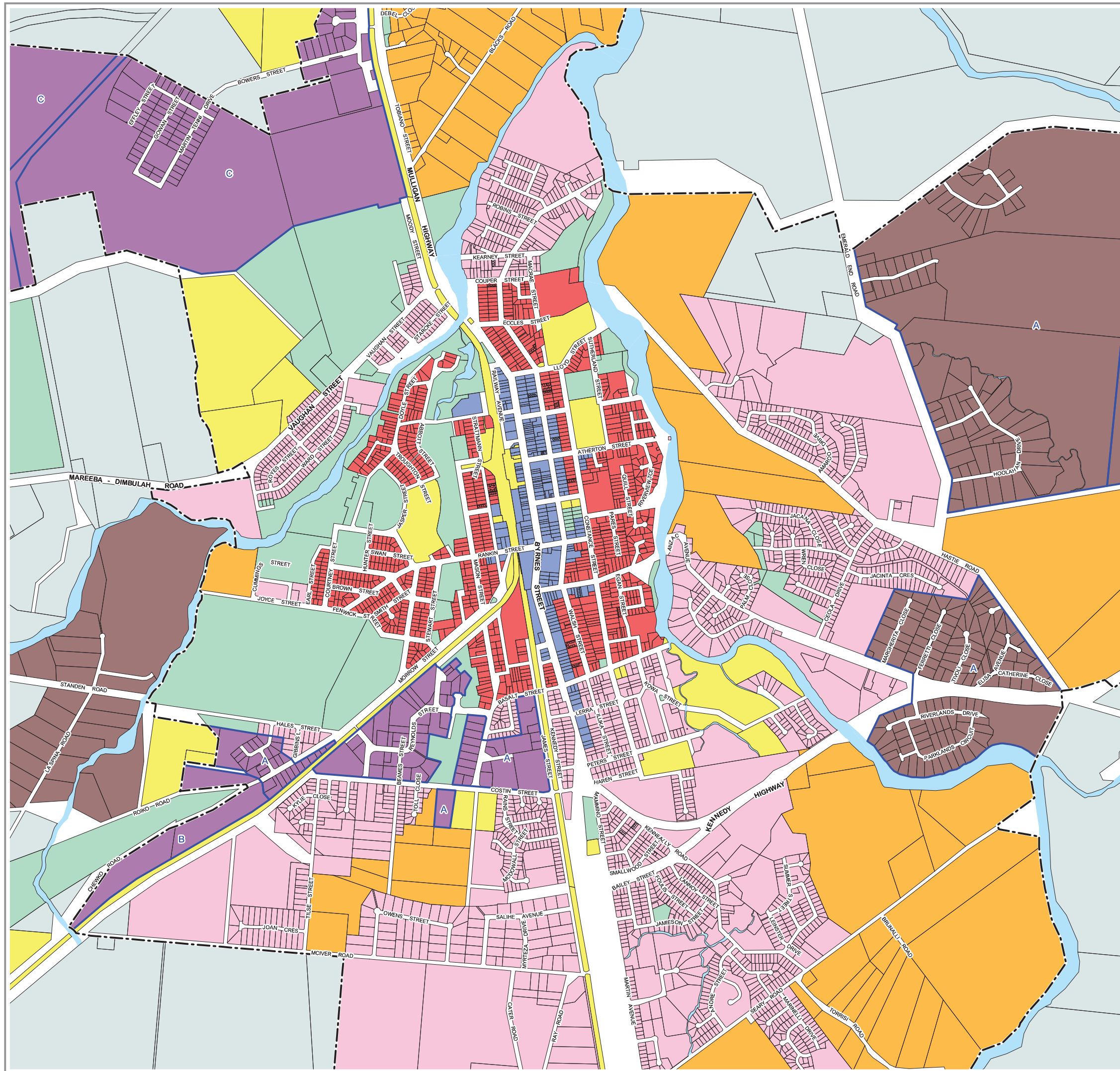


### Map Index



# Zone Map - Mareeba Centre

















ZONE MAP - ZM016b





## LEGEND

### Zones

-  Centre
-  Community Facilities
-  Conservation
-  Emerging Community
-  Industry
  -  Trades and Services Precinct
  -  General Industry Precinct
  -  Heavy Industry Precinct
-  Low Density Residential
-  Medium Density Residential
-  Recreation and Open Space
-  Rural
-  Rural Residential
  -  4,000 Square Metre Precinct
  -  1 Hectare Precinct
  -  2 Hectare Precinct

### Other Elements

-  Cadastral
-  Local Plan Boundary
-  Mareeba Shire Council Boundary
-  Watercourse

### Information

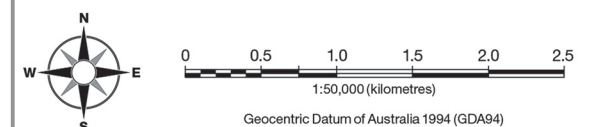
Whilst every care is taken to ensure the accuracy of this product, neither the Mareeba Shire Council or the State of Queensland make any representations or warranties about its accuracy, reliability, completeness or suitability for any particular purpose and disclaims all responsibility and all liability (including without limitation, liability in negligence) for all expenses, losses, damages (including indirect or consequential damage) and costs that may occur as a result of the product being inaccurate or incomplete in any way or for any reason.

All data depicted on this map has been sourced from either the Mareeba Shire Council or the State of Queensland from the latest datasets available at the time of map compilation.

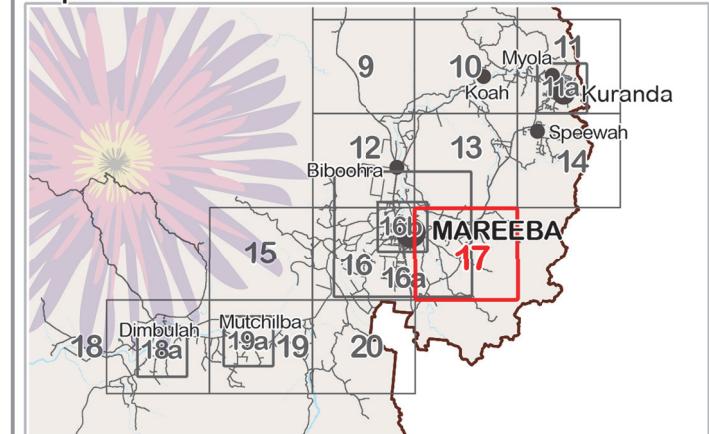
Map compilation date: August 2015.  
Crown & Council Copyright Reserved.

### Note

Where information on the map is obscured by text or other map elements contact Council for a determination.

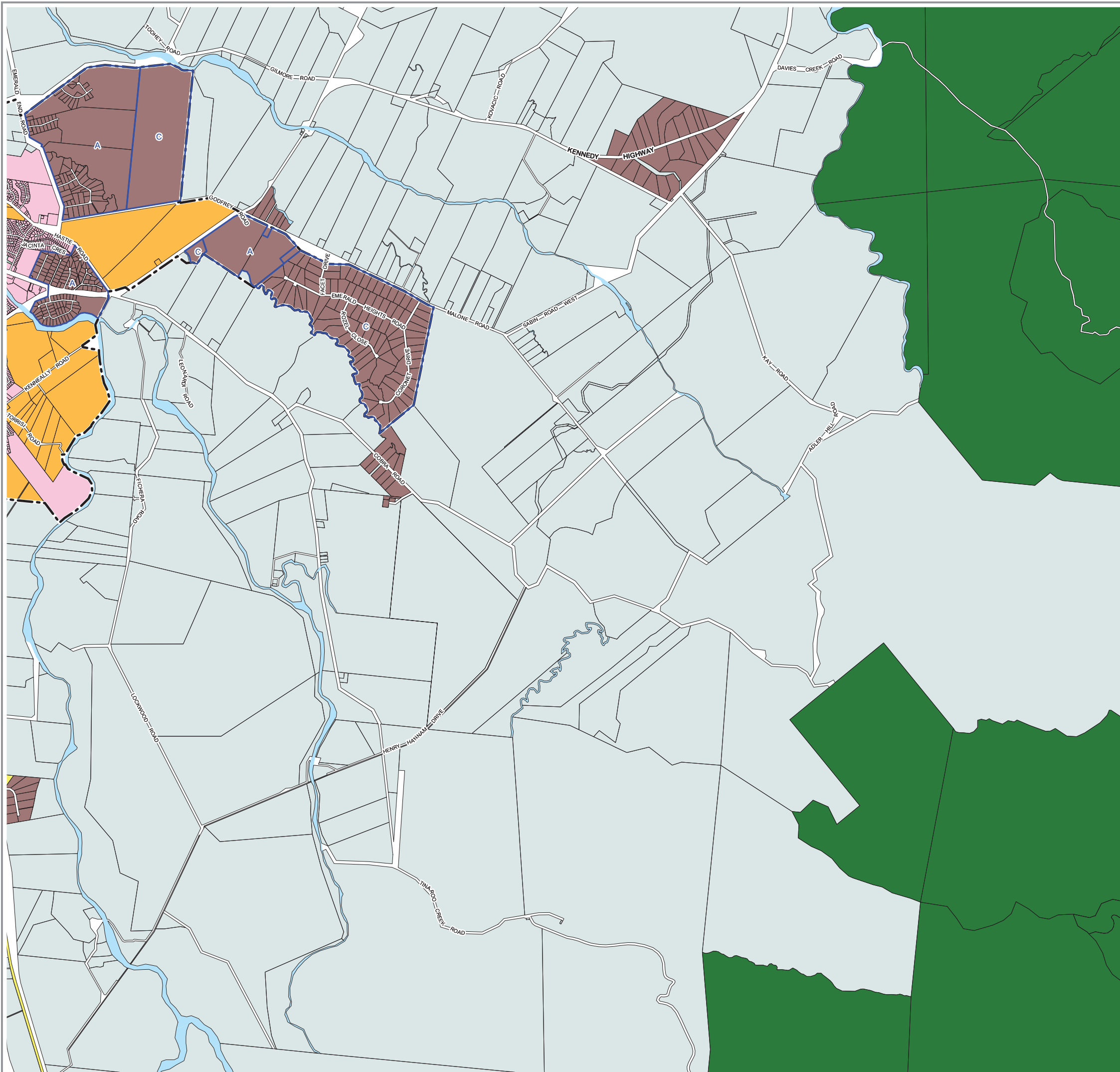


### Map Index



# Zone Map - Mareeba East

ZONE MAP - ZM017





## LEGEND

### Zones

- Centre
- Community Facilities
- Conservation
- Emerging Community
- Industry
  - A Trades and Services Precinct
  - B General Industry Precinct
  - C Heavy Industry Precinct
- Low Density Residential
- Medium Density Residential
- Recreation and Open Space
- Rural
- Rural Residential
  - A 4,000 Square Metre Precinct
  - B 1 Hectare Precinct
  - C 2 Hectare Precinct

### Other Elements

- Cadastre
- Local Plan Boundary
- Mareeba Shire Council Boundary
- Watercourse

### Information

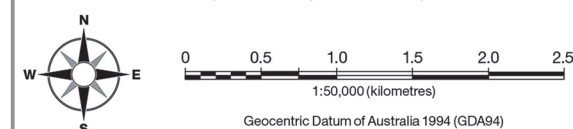
Whilst every care is taken to ensure the accuracy of this product, neither the Mareeba Shire Council or the State of Queensland make any representations or warranties about its accuracy, reliability, completeness or suitability for any particular purpose and disclaims all responsibility and all liability (including without limitation, liability in negligence) for all expenses, losses, damages (including indirect or consequential damage) and costs that may occur as a result of the product being inaccurate or incomplete in any way or for any reason.

All data depicted on this map has been sourced from either the Mareeba Shire Council or the State of Queensland from the latest datasets available at the time of map compilation.

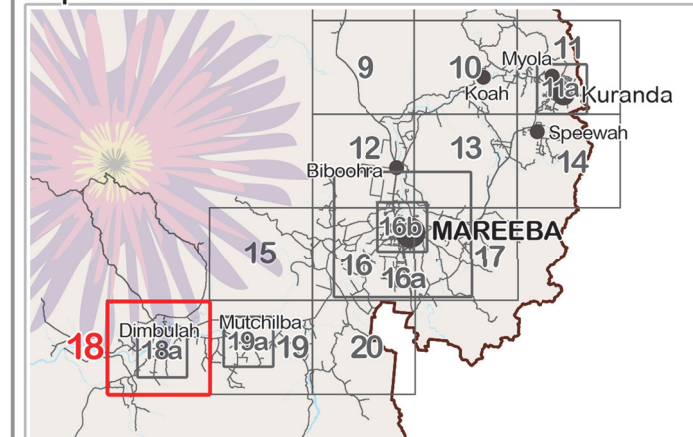
Map compilation date: August 2015.  
Crown & Council Copyright Reserved.

### Note

Where information on the map is obscured by text or other map elements contact Council for a determination.



### Map Index



# Zone Map - Dimbulah

ZONE MAP - ZM018

## LEGEND

### Zones

- Centre
- Community Facilities
- Conservation
- Emerging Community
- Industry
  - A Trades and Services Precinct
  - B General Industry Precinct
  - C Heavy Industry Precinct
- Low Density Residential
- Medium Density Residential
- Recreation and Open Space
- Rural
- Rural Residential
  - A 4,000 Square Metre Precinct
  - B 1 Hectare Precinct
  - C 2 Hectare Precinct

### Other Elements

- Cadastre
- Local Plan Boundary
- Mareeba Shire Council Boundary
- Watercourse

### Information

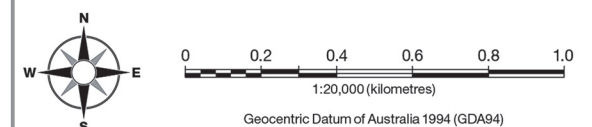
Whilst every care is taken to ensure the accuracy of this product, neither the Mareeba Shire Council or the State of Queensland make any representations or warranties about its accuracy, reliability, completeness or suitability for any particular purpose and disclaims all responsibility and all liability (including without limitation, liability in negligence) for all expenses, losses, damages (including indirect or consequential damage) and costs that may occur as a result of the product being inaccurate or incomplete in any way or for any reason.

All data depicted on this map has been sourced from either the Mareeba Shire Council or the State of Queensland from the latest datasets available at the time of map compilation.

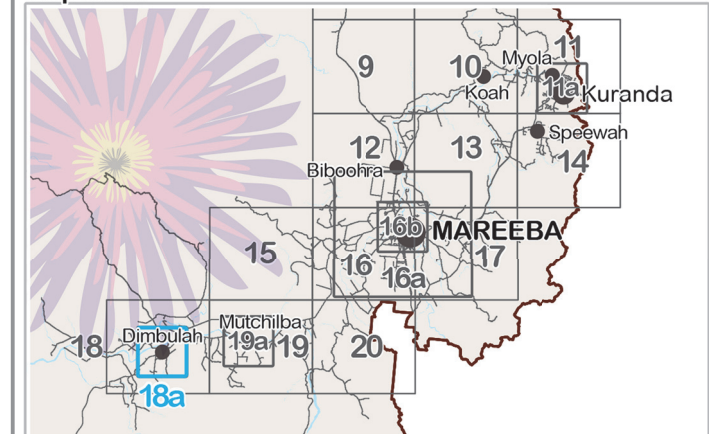
Map compilation date: August 2015.  
Crown & Council Copyright Reserved.

### Note

Where information on the map is obscured by text or other map elements contact Council for a determination.

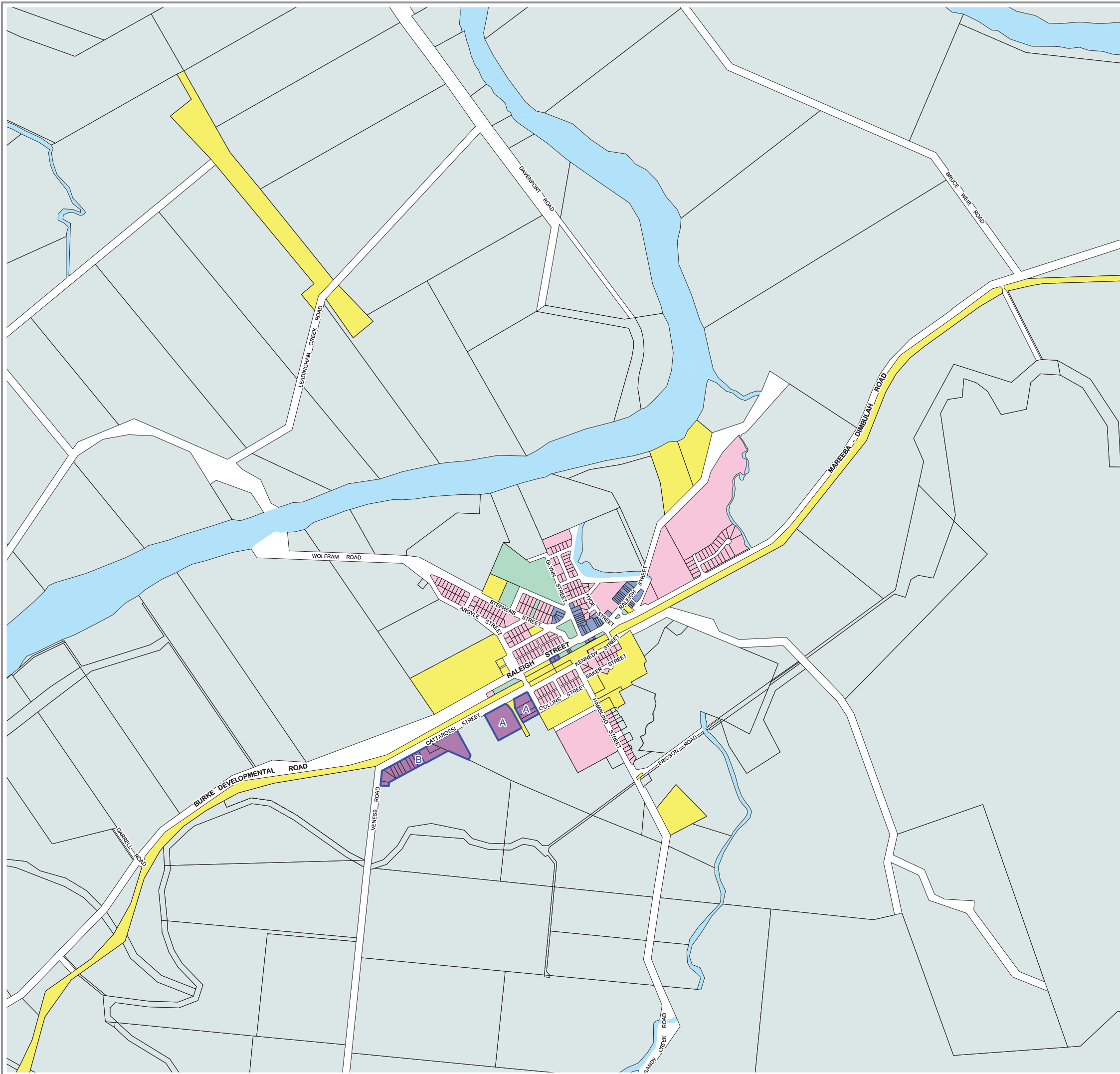


### Map Index



# Zone Map - Dimbulah enlargement

ZONE MAP - ZM018a





## LEGEND

### Zones

- Centre
- Community Facilities
- Conservation
- Emerging Community
- Industry
  - A Trades and Services Precinct
  - B General Industry Precinct
  - C Heavy Industry Precinct
- Low Density Residential
- Medium Density Residential
- Recreation and Open Space
- Rural
- Rural Residential
  - A 4,000 Square Metre Precinct
  - B 1 Hectare Precinct
  - C 2 Hectare Precinct

### Other Elements

- Cadastre
- Local Plan Boundary
- Mareeba Shire Coucil Boundary
- Watercourse

### Information

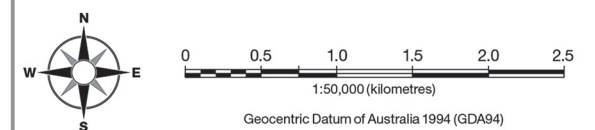
Whilst every care is taken to ensure the accuracy of this product, neither the Mareeba Shire Council or the State of Queensland make any representations or warranties about its accuracy, reliability, completeness or suitability for any particular purpose and disclaims all responsibility and all liability (including without limitation, liability in negligence) for all expenses, losses, damages (including indirect or consequential damage) and costs that may occur as a result of the product being inaccurate or incomplete in any way or for any reason.

All data depicted on this map has been sourced from either the Mareeba Shire Council or the State of Queensland from the latest datasets available at the time of map compilation.

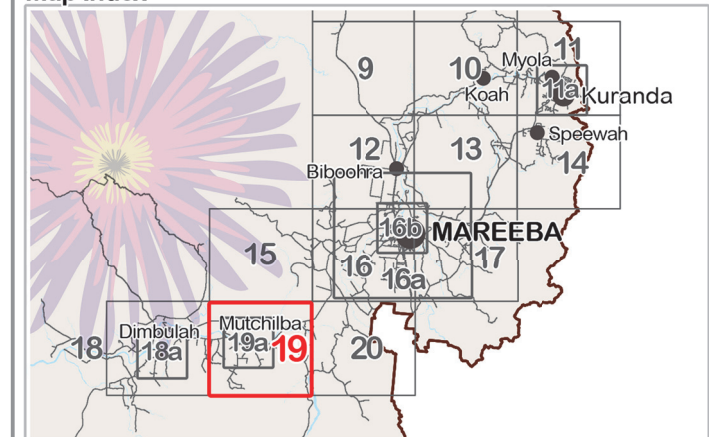
Map compilation date: August 2015.  
Crown & Council Copyright Reserved.

### Note

Where information on the map is obscured by text or other map elements contact Council for a determination.

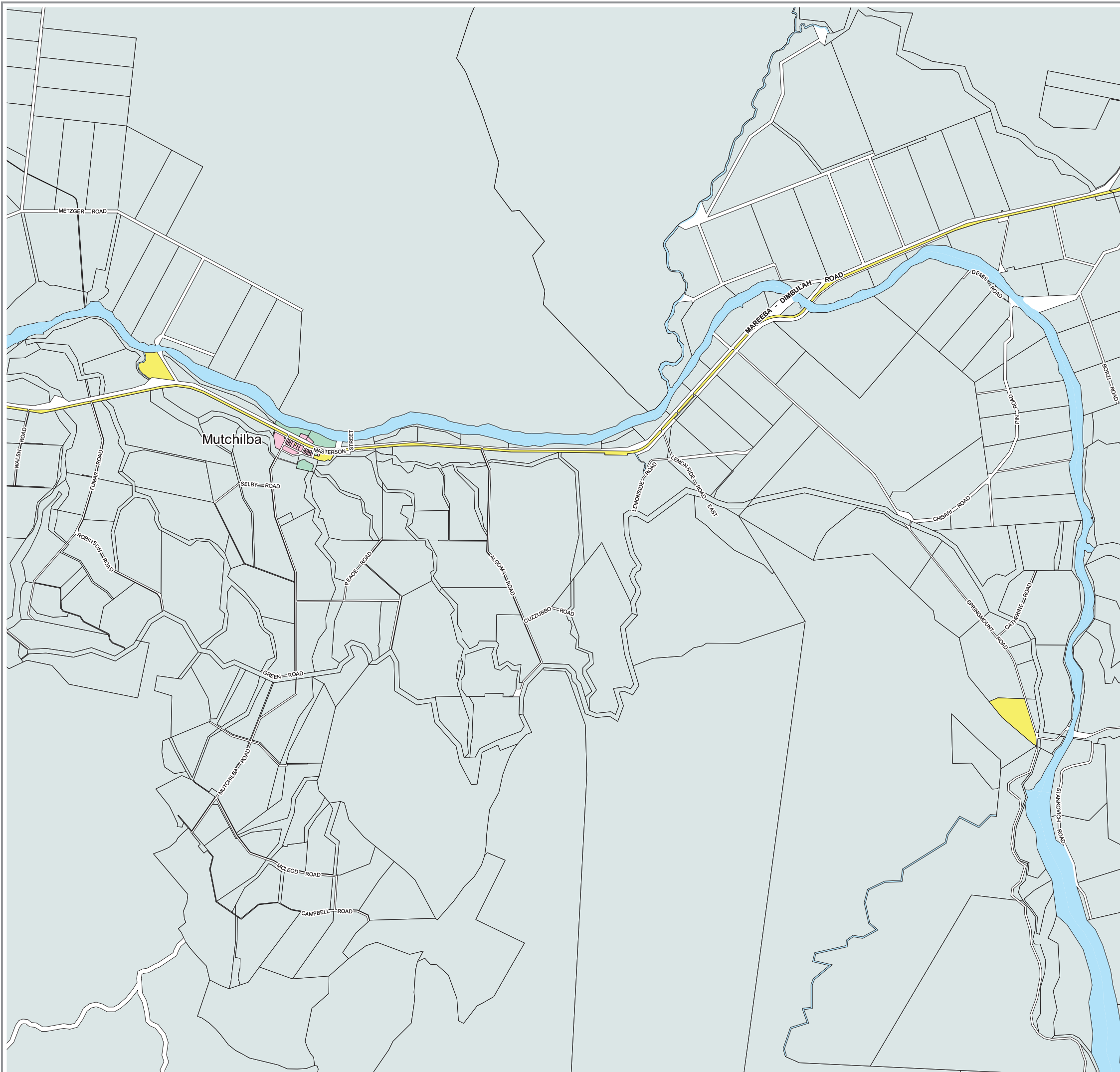


### Map Index



# Zone Map - Mutchilba

ZONE MAP - ZM019



## LEGEND

### Zones

- Centre
- Community Facilities
- Conservation
- Emerging Community
- Industry
  - A Trades and Services Precinct
  - B General Industry Precinct
  - C Heavy Industry Precinct
- Low Density Residential
- Medium Density Residential
- Recreation and Open Space
- Rural
- Rural Residential
  - A 4,000 Square Metre Precinct
  - B 1 Hectare Precinct
  - C 2 Hectare Precinct

### Other Elements

- Cadastre
- Local Plan Boundary
- Mareeba Shire Council Boundary
- Watercourse

### Information

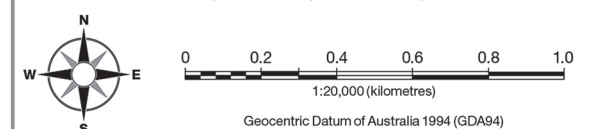
Whilst every care is taken to ensure the accuracy of this product, neither the Mareeba Shire Council or the State of Queensland make any representations or warranties about its accuracy, reliability, completeness or suitability for any particular purpose and disclaims all responsibility and all liability (including without limitation, liability in negligence) for all expenses, losses, damages (including indirect or consequential damage) and costs that may occur as a result of the product being inaccurate or incomplete in any way or for any reason.

All data depicted on this map has been sourced from either the Mareeba Shire Council or the State of Queensland from the latest datasets available at the time of map compilation.

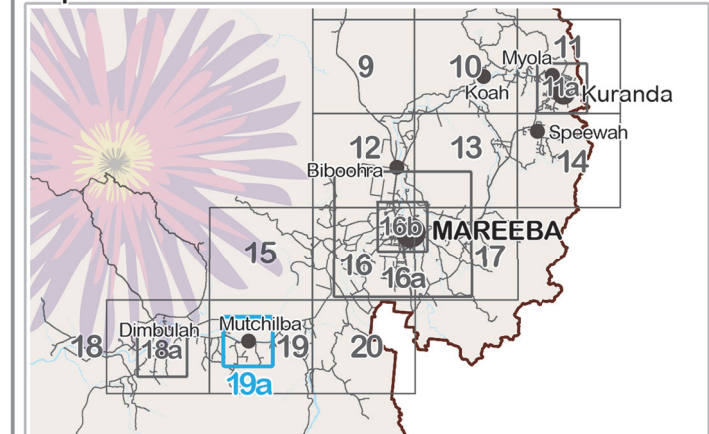
Map compilation date: August 2015.  
Crown & Council Copyright Reserved.

### Note

Where information on the map is obscured by text or other map elements contact Council for a determination.

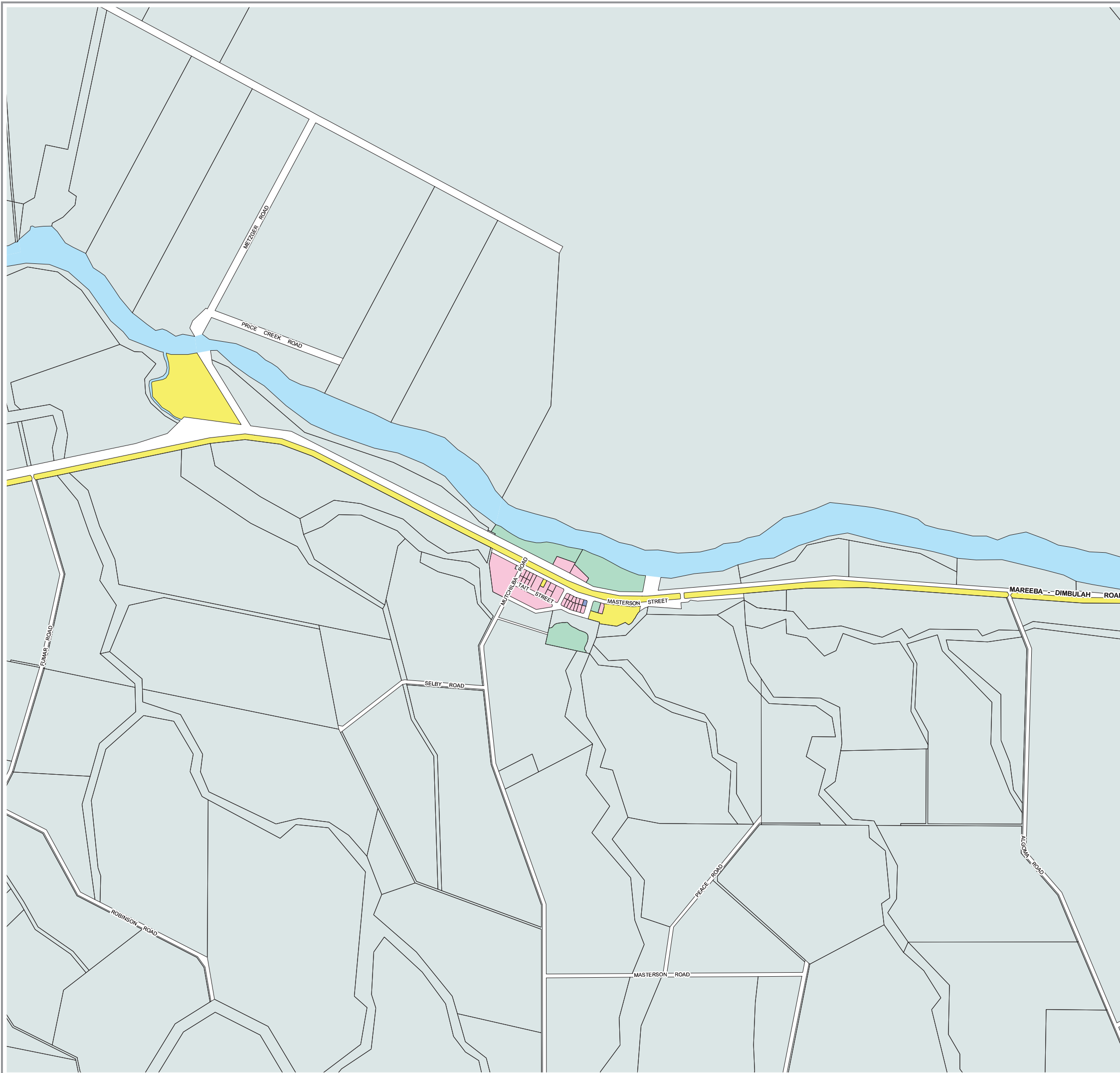


### Map Index

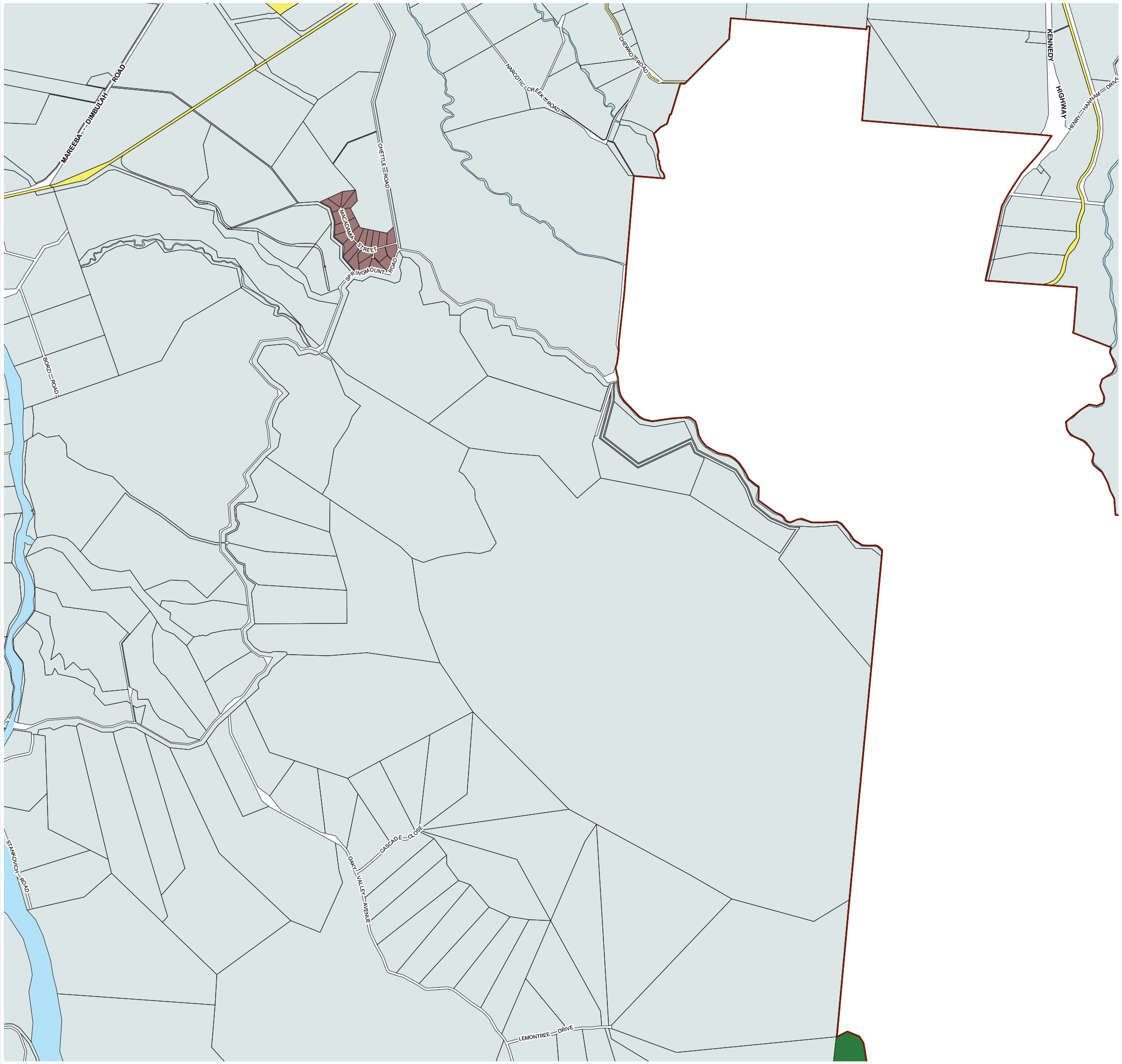


# Zone Map - Mutchilba enlargement

**ZONE MAP - ZM019a**







## LEGEND

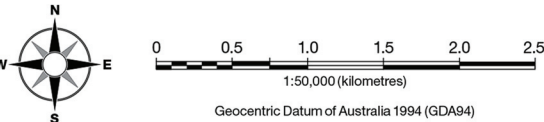
- Zones**
- Centre
  - Community Facilities
  - Conservation
  - Emerging Community
  - Industry
    - A Trades and Services Precinct
    - B General Industry Precinct
    - C Heavy Industry Precinct
  - Low Density Residential
  - Medium Density Residential
  - Recreation and Open Space
  - Rural
  - Rural Residential
    - A 4,000 Square Metre Precinct
    - B 1 Hectare Precinct
    - C 2 Hectare Precinct

## Other Elements

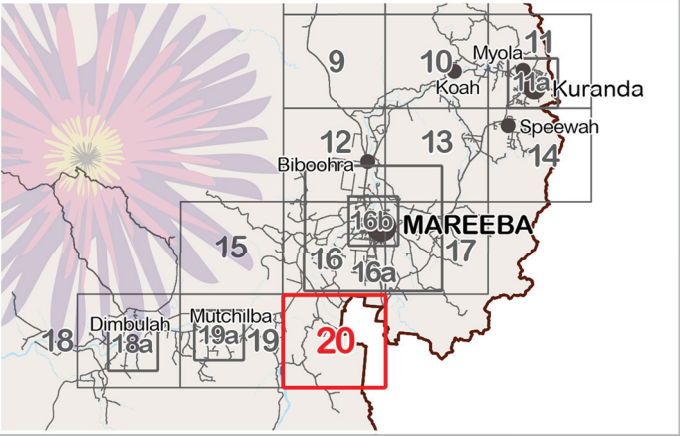
- Cadastral
- Local Plan Boundary
- Mareeba Shire Council Boundary
- Watercourse

**Information**  
Whilst every care is taken to ensure the accuracy of this product, neither the Mareeba Shire Council or the State of Queensland make any representations or warranties about its accuracy, reliability, completeness or suitability for any particular purpose and disclaims all responsibility and all liability (including without limitation, liability in negligence) for all expenses, losses, damages (including indirect or consequential damage) and costs that may occur as a result of the product being inaccurate or incomplete in any way or for any reason.  
All data depicted on this map has been sourced from either the Mareeba Shire Council or the State of Queensland from the latest datasets available at the time of map compilation.  
Map compilation date: August 2015.  
Crown & Council Copyright Reserved.

**Note**  
Where information on the map is obscured by text or other map elements contact Council for a determination.



## Map Index



# Zone Map - Arriga

ZONE MAP - ZM020

## LEGEND

### Zones

- Centre
- Community Facilities
- Conservation
- Emerging Community
- Industry
  - A Trades and Services Precinct
  - B General Industry Precinct
  - C Heavy Industry Precinct
- Low Density Residential
- Medium Density Residential
- Recreation and Open Space
- Rural
- Rural Residential
  - A 4,000 Square Metre Precinct
  - B 1 Hectare Precinct
  - C 2 Hectare Precinct

### Other Elements

- Cadastre
- Local Plan Boundary
- Mareeba Shire Coucil Boundary
- Watercourse

### Information

Whilst every care is taken to ensure the accuracy of this product, neither the Mareeba Shire Council or the State of Queensland make any representations or warranties about its accuracy, reliability, completeness or suitability for any particular purpose and disclaims all responsibility and all liability (including without limitation, liability in negligence) for all expenses, losses, damages (including indirect or consequential damage) and costs that may occur as a result of the product being inaccurate or incomplete in any way or for any reason.

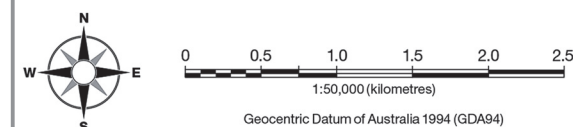
All data depicted on this map has been sourced from either the Mareeba Shire Council or the State of Queensland from the latest datasets available at the time of map compilation.

Map compilation date: August 2015.

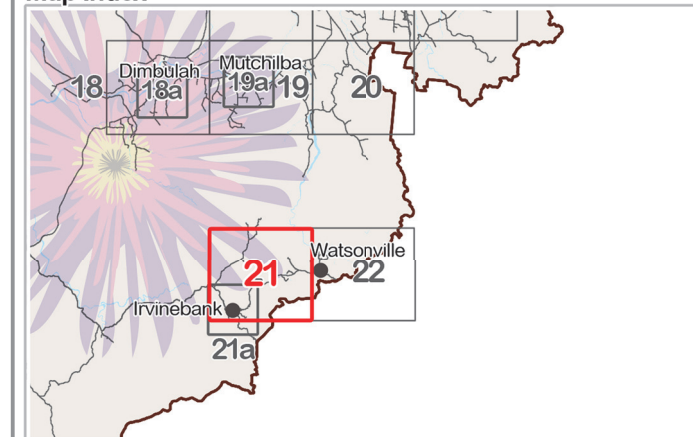
Crown & Council Copyright Reserved.

### Note

Where information on the map is obscured by text or other map elements contact Council for a determination.



### Map Index



# Zone Map - Irvinebank

ZONE MAP - ZM021



## LEGEND

### Zones

- Centre
- Community Facilities
- Conservation
- Emerging Community
- Industry
  - A Trades and Services Precinct
  - B General Industry Precinct
  - C Heavy Industry Precinct
- Low Density Residential
- Medium Density Residential
- Recreation and Open Space
- Rural
- Rural Residential
  - A 4,000 Square Metre Precinct
  - B 1 Hectare Precinct
  - C 2 Hectare Precinct

### Other Elements

- Cadastre
- Local Plan Boundary
- Mareeba Shire Council Boundary
- Watercourse

### Information

Whilst every care is taken to ensure the accuracy of this product, neither the Mareeba Shire Council or the State of Queensland make any representations or warranties about its accuracy, reliability, completeness or suitability for any particular purpose and disclaims all responsibility and all liability (including without limitation, liability in negligence) for all expenses, losses, damages (including indirect or consequential damage) and costs that may occur as a result of the product being inaccurate or incomplete in any way or for any reason.

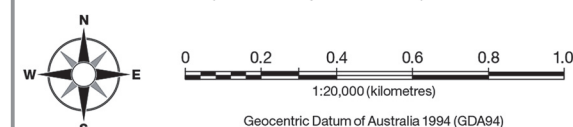
All data depicted on this map has been sourced from either the Mareeba Shire Council or the State of Queensland from the latest datasets available at the time of map compilation.

Map compilation date: August 2015.

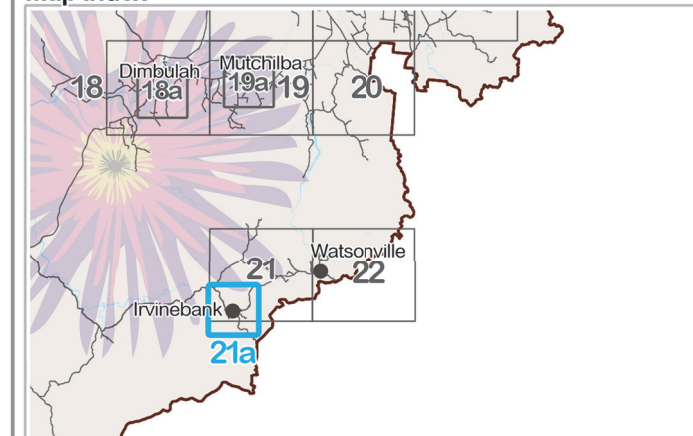
Crown & Council Copyright Reserved.

### Note

Where information on the map is obscured by text or other map elements contact Council for a determination.

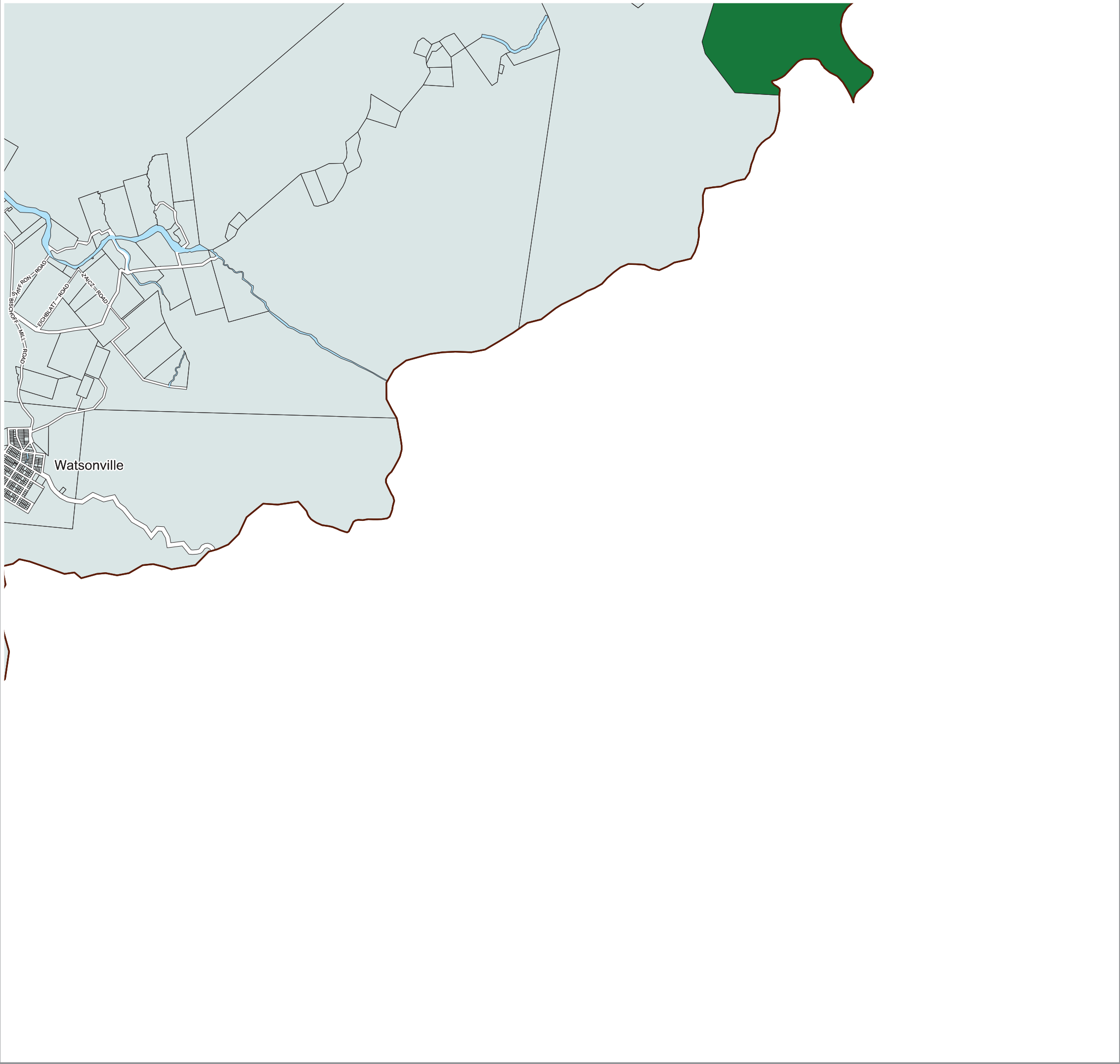


### Map Index



# Zone Map - Irvinebank enlargement

ZONE MAP - ZM021a



**LEGEND**

**Zones**

- Centre
- Community Facilities
- Conservation
- Emerging Community
- Industry
  - A Trades and Services Precinct
  - B General Industry Precinct
  - C Heavy Industry Precinct
- Low Density Residential
- Medium Density Residential
- Recreation and Open Space
- Rural
- Rural Residential
  - A 4,000 Square Metre Precinct
  - B 1 Hectare Precinct
  - C 2 Hectare Precinct

**Other Elements**

- Cadastral
- Local Plan Boundary
- Mareeba Shire Council Boundary
- Watercourse

**Information**

Whilst every care is taken to ensure the accuracy of this product, neither the Mareeba Shire Council or the State of Queensland make any representations or warranties about its accuracy, reliability, completeness or suitability for any particular purpose and disclaims all responsibility and all liability (including without limitation, liability in negligence) for all expenses, losses, damages (including indirect or consequential damage) and costs that may occur as a result of the product being inaccurate or incomplete in any way or for any reason.

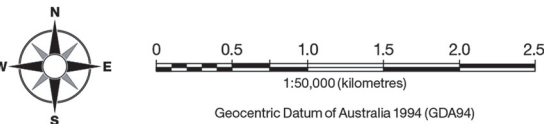
All data depicted on this map has been sourced from either the Mareeba Shire Council or the State of Queensland from the latest datasets available at the time of map compilation.

Map compilation date: August 2015.

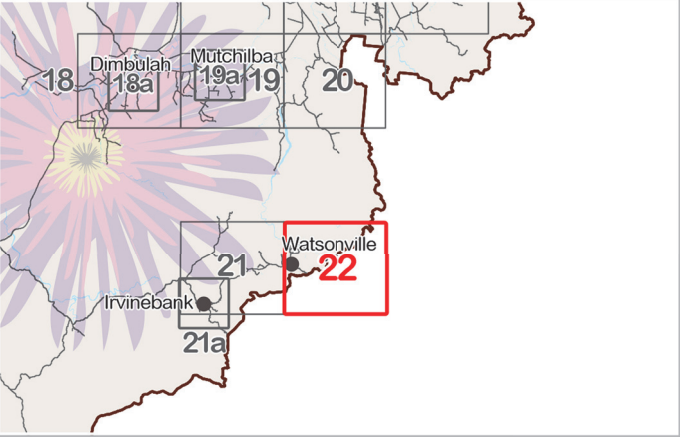
Crown & Council Copyright Reserved.

**Note**

Where information on the map is obscured by text or other map elements contact Council for a determination.



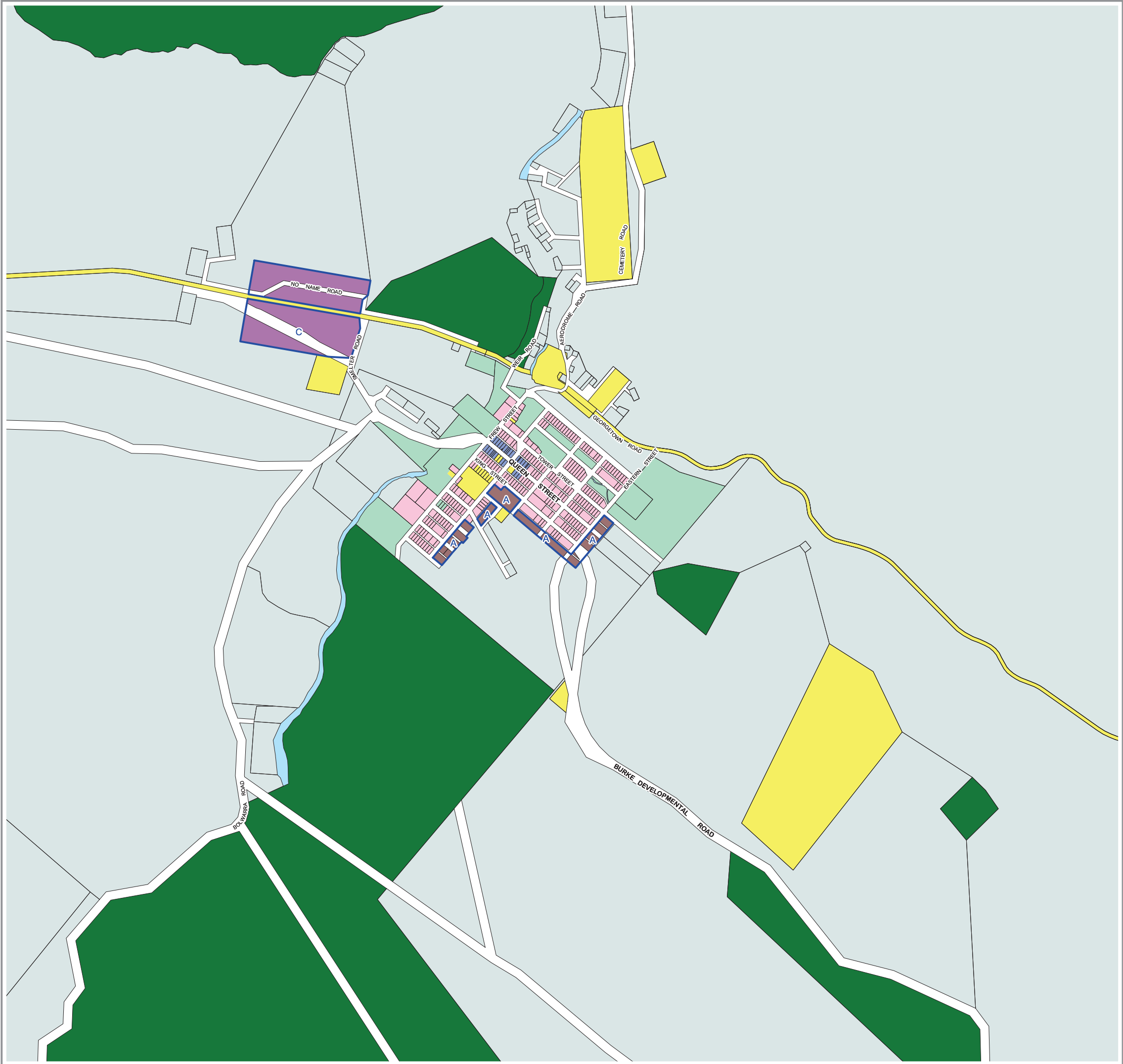
**Map Index**



# Zone Map - Watsonville

ZONE MAP - ZM022





**Mareeba**  
SHIRE COUNCIL

#### LEGEND

##### Zones

- Centre
- Community Facilities
- Conservation
- Emerging Community
- Industry
  - A Trades and Services Precinct
  - B General Industry Precinct
  - C Heavy Industry Precinct
- Low Density Residential
- Medium Density Residential
- Recreation and Open Space
- Rural
- Rural Residential
  - A 4,000 Square Metre Precinct
  - B 1 Hectare Precinct
  - C 2 Hectare Precinct

##### Other Elements

- Cadastre
- - - Local Plan Boundary
- ▭ Mareeba Shire Council Boundary
- ▬ Watercourse

##### Information

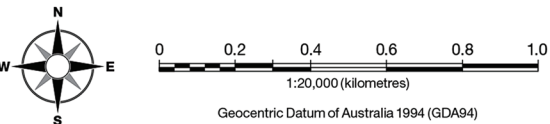
Whilst every care is taken to ensure the accuracy of this product, neither the Mareeba Shire Council or the State of Queensland make any representations or warranties about its accuracy, reliability, completeness or suitability for any particular purpose and disclaims all responsibility and all liability (including without limitation, liability in negligence) for all expenses, losses, damages (including indirect or consequential damage) and costs that may occur as a result of the product being inaccurate or incomplete in any way or for any reason.

All data depicted on this map has been sourced from either the Mareeba Shire Council or the State of Queensland from the latest datasets available at the time of map compilation.

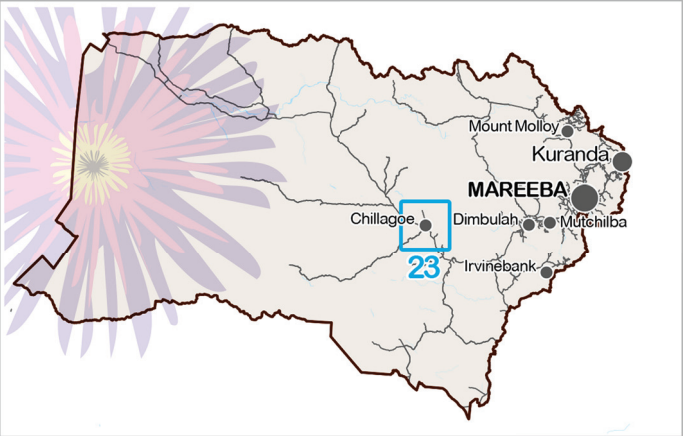
Map compilation date: January 2016.  
Crown & Council Copyright Reserved.

##### Note

Where information on the map is obscured by text or other map elements contact Council for a determination.



##### Map Index



## Zone Map - Chillagoe

ZONE MAP - ZM023