

Plans For Trunk Infrastructure  
Mareeba, Far-north  
Water

PIA Boundary

Urban Footprint

Property Boundary

Ultimate Catchment

Water Body

Water Reticulation Network

Existing Pipe Network

Existing Trunk Infrastructure

0-5 Years Upgrade

6-10 Years Upgrade

11-15 Years Upgrade

15+ Years Upgrade

Water Feature Description

**BP**

Bore Pump Station

**I**

Intake

**PS**

Pump Station

**R**

Reservior

**T**

Tank

**TP**

Treatment Plant

Feature Upgrade Timeframe

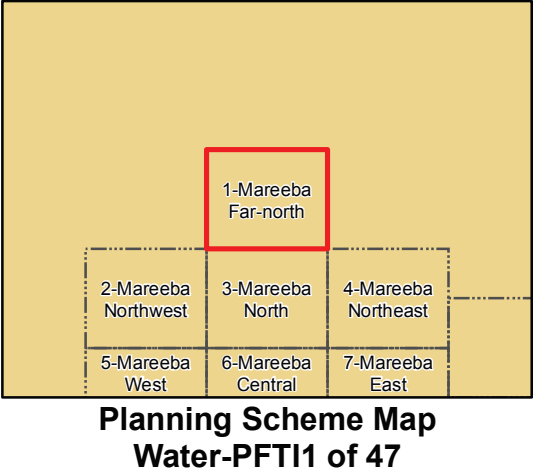
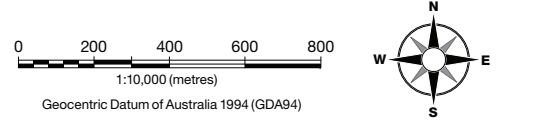
Existing0-5 years6-10 years11-15 years15+ years

**Information**

Whilst every care is taken to ensure the accuracy of this product, neither the Mareeba Shire Council or the State of Queensland make any representations or warranties about its accuracy, reliability, completeness or suitability for any particular purpose and disclaims all responsibility and all liability (including without limitation, liability in negligence) for all expenses, losses, damages (including indirect or consequential damage) and costs that may occur as a result of the product being inaccurate or incomplete in any way or for any reason.

This mapping series was prepared by the former Tablelands Regional Council. Maps 14-31 and maps 39-47 relate to the new Tablelands Regional Local Government Area and are not applicable to the Mareeba Shire Local Government Area. Tablelands Regional Council should be consulted for land within the area covered by maps 14-31 and maps 39-47.

Crown & Council Copyright Reserved.



Plans For Trunk Infrastructure  
Mareeba, Northwest  
Water

PIA Boundary

Urban Footprint

Property Boundary

Ultimate Catchment

Water Body

**Water Reticulation Network**

Existing Pipe Network

Existing Trunk Infrastructure

0-5 Years Upgrade

6-10 Years Upgrade

11-15 Years Upgrade

15+ Years Upgrade

**Water Feature Description**

**BP**

Bore Pump Station

**I**

Intake

**PS**

Pump Station

**R**

Reservior

**T**

Tank

**TP**

Treatment Plant

**Feature Upgrade Timeframe**

Existing

0-5 years

6-10 years

11-15 years

15+ years

**Information**

Whilst every care is taken to ensure the accuracy of this product, neither the Mareeba Shire Council or the State of Queensland make any representations or warranties about its accuracy, reliability, completeness or suitability for any particular purpose and disclaims all responsibility and all liability (including without limitation, liability in negligence) for all expenses, losses, damages (including indirect or consequential damage) and costs that may occur as a result of the product being inaccurate or incomplete in any way or for any reason.

This mapping series was prepared by the former Tablelands Regional Council. Maps 14-31 and maps 39-47 relate to the new Tablelands Regional Local Government Area and are not applicable to the Mareeba Shire Local Government Area. Tablelands Regional Council should be consulted for land within the area covered by maps 14-31 and maps 39-47.

Crown & Council Copyright Reserved.

0200400600800

1:10,000 (metres)

Geocentric Datum of Australia 1994 (GDA94)

N

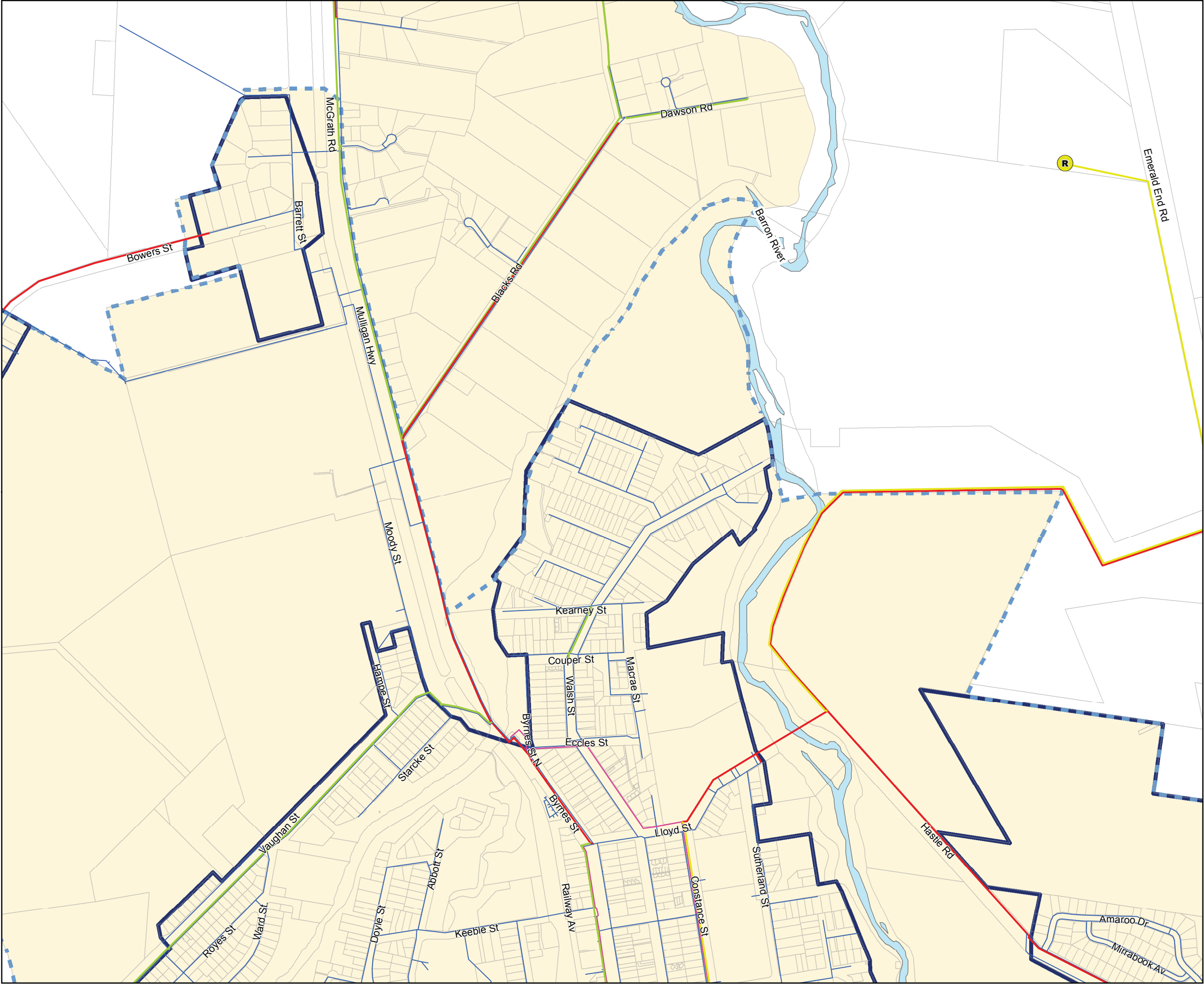
W

E

S

**Planning Scheme Map**  
**Water-PFTI2 of 47**

Plans For Trunk Infrastructure  
Mareeba, North  
Water



Water Reticulation Network

- Existing Pipe Network
- Existing Trunk Infrastructure
- 0-5 Years Upgrade
- 6-10 Years Upgrade
- 11-15 Years Upgrade
- 15+ Years Upgrade

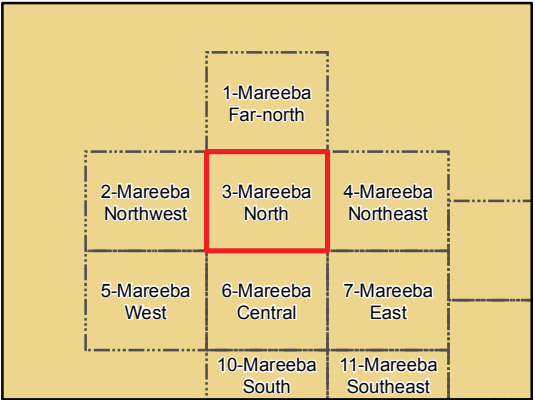
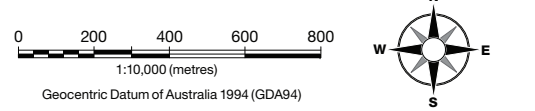
Water Feature Description

- BP** Bore Pump Station
- I** Intake
- PS** Pump Station
- R** Reservoir
- T** Tank
- TP** Treatment Plant

Feature Upgrade Timeframe

- Existing
- 0-5 years
- 6-10 years
- 11-15 years
- 15+ years

**Information**  
Whilst every care is taken to ensure the accuracy of this product, neither the Mareeba Shire Council or the State of Queensland make any representations or warranties about its accuracy, reliability, completeness or suitability for any particular purpose and disclaims all responsibility and all liability (including without limitation, liability in negligence) for all expenses, losses, damages (including indirect or consequential damage) and costs that may occur as a result of the product being inaccurate or incomplete in any way or for any reason.  
This mapping series was prepared by the former Tablelands Regional Council. Maps 14-31 and maps 39-47 relate to the new Tablelands Regional Local Government Area and are not applicable to the Mareeba Shire Local Government Area. Tablelands Regional Council should be consulted for land within the area covered by maps 14-31 and maps 39-47.  
Crown & Council Copyright Reserved.





Plans For Trunk Infrastructure  
Mareeba, Northeast  
Water

- PIA Boundary
- 
- Urban Footprint

**Water Reticulation Network**Existing Pipe NetworkExisting Trunk Infrastructure0-5 Years Upgrade6-10 Years Upgrade11-15 Years Upgrade15+ Years Upgrade

**Water Feature Description**

- BP** Bore Pump Station
- I** Intake
- PS** Pump Station
- R** Reservoir
- T** Tank
- TP** Treatment Plant

**Feature Upgrade Timeframe**

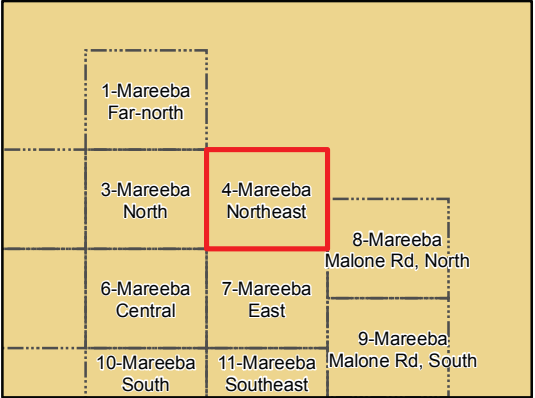
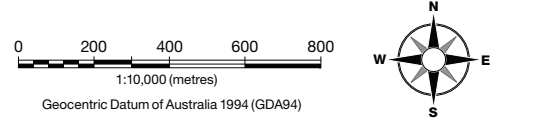
- Existing
- 0-5 years
- 6-10 years
- 11-15 years
- 15+ years

**Information**

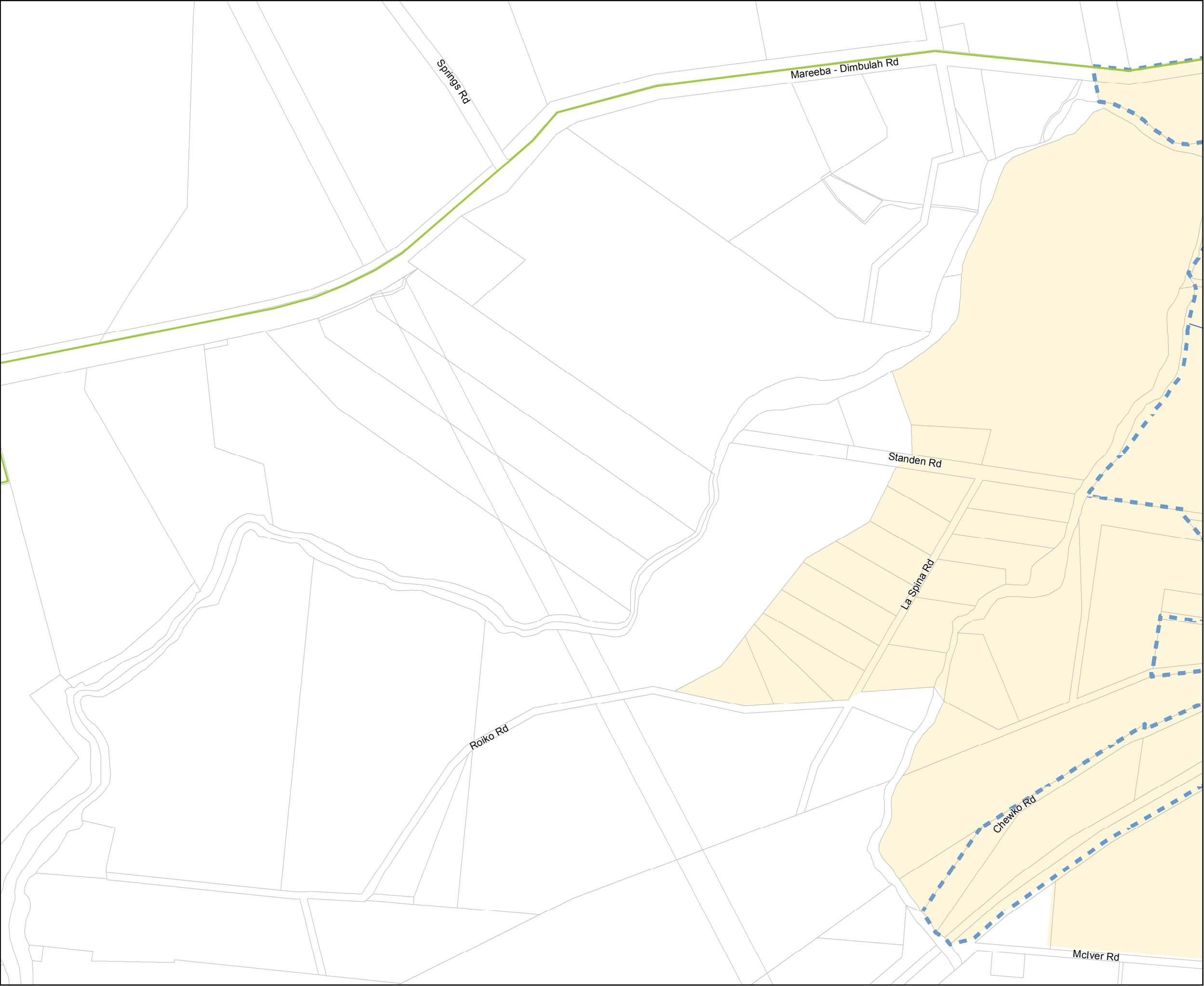
Whilst every care is taken to ensure the accuracy of this product, neither the Mareeba Shire Council or the State of Queensland make any representations or warranties about its accuracy, reliability, completeness or suitability for any particular purpose and disclaims all responsibility and all liability (including without limitation, liability in negligence) for all expenses, losses, damages (including indirect or consequential damage) and costs that may occur as a result of the product being inaccurate or incomplete in any way or for any reason.

This mapping series was prepared by the former Tablelands Regional Council. Maps 14-31 and maps 39-47 relate to the new Tablelands Regional Local Government Area and are not applicable to the Mareeba Shire Local Government Area. Tablelands Regional Council should be consulted for land within the area covered by maps 14-31 and maps 39-47.

Crown & Council Copyright Reserved.



Plans For Trunk Infrastructure  
Mareeba, West  
Water



PIA Boundary

Urban Footprint

Property Boundary

Ultimate Catchment

Water Body

### Water Reticulation Network

Existing Pipe Network

Existing Trunk Infrastructure

0-5 Years Upgrade

6-10 Years Upgrade

11-15 Years Upgrade

15+ Years Upgrade

### Water Feature Description

**BP**

Bore Pump Station

**I**

Intake

**PS**

Pump Station

**R**

Reservior

**T**

Tank

**TP**

Treatment Plant

### Feature Upgrade Timeframe

Existing

0-5 years

6-10 years

11-15 years

15+ years

**Information**

Whilst every care is taken to ensure the accuracy of this product, neither the Mareeba Shire Council or the State of Queensland make any representations or warranties about its accuracy, reliability, completeness or suitability for any particular purpose and disclaims all responsibility and all liability (including without limitation, liability in negligence) for all expenses, losses, damages (including indirect or consequential damage) and costs that may occur as a result of the product being inaccurate or incomplete in any way or for any reason.

This mapping series was prepared by the former Tablelands Regional Council. Maps 14-31 and maps 39-47 relate to the new Tablelands Regional Local Government Area and are not applicable to the Mareeba Shire Local Government Area. Tablelands Regional Council should be consulted for land within the area covered by maps 14-31 and maps 39-47.

Crown & Council Copyright Reserved.

0200400600800

1:10,000 (metres)

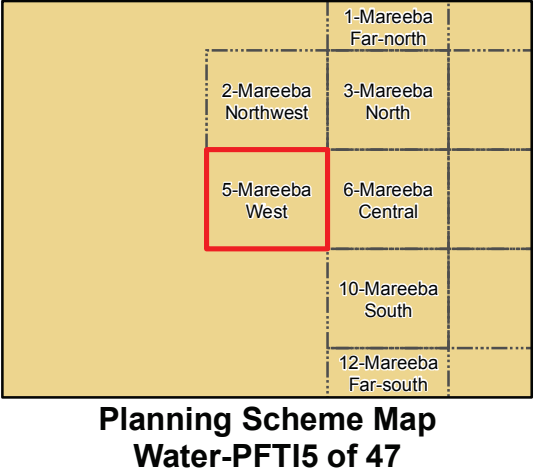
Geocentric Datum of Australia 1994 (GDA94)

N

W

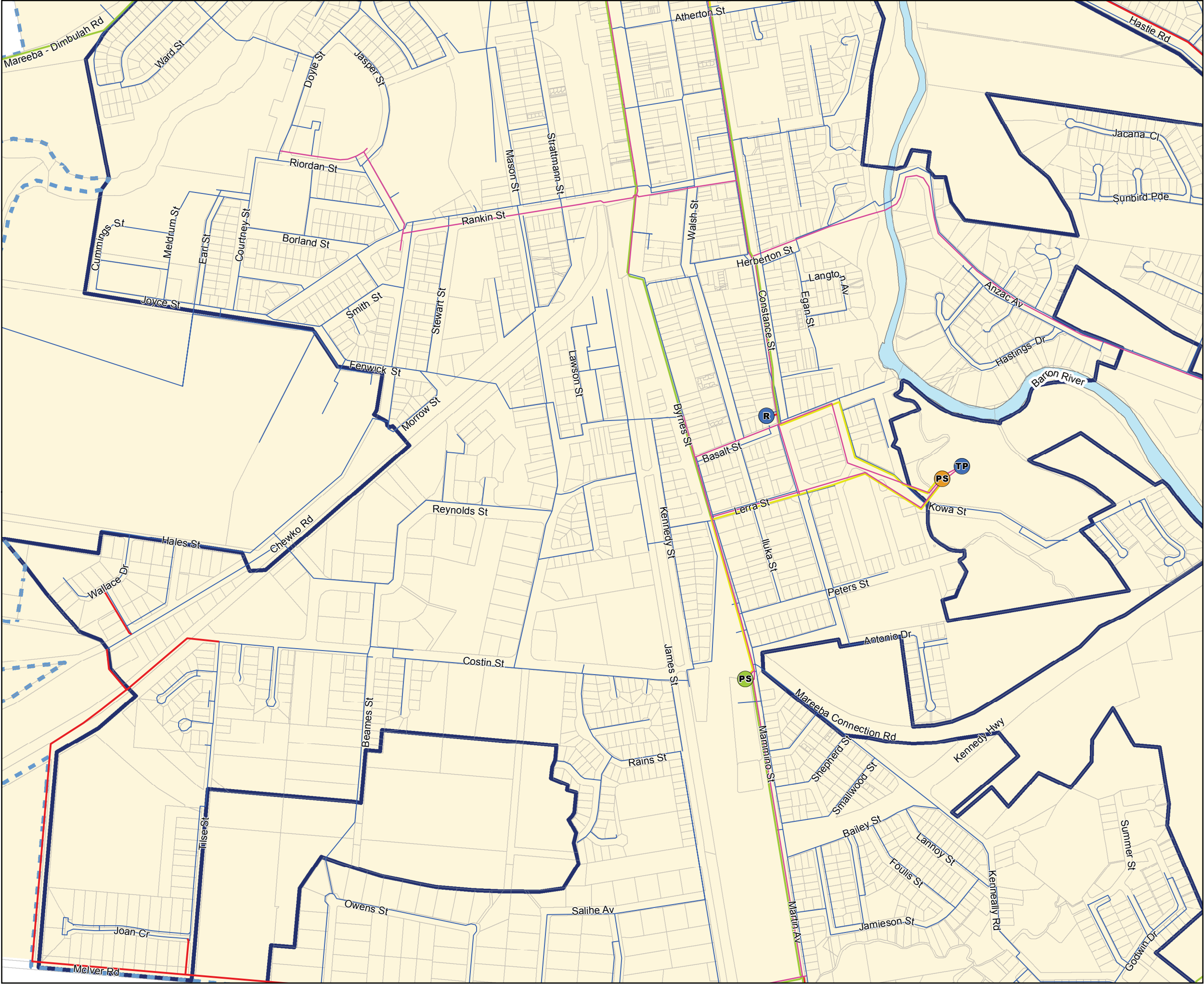
E

S





Plans For Trunk Infrastructure  
Mareeba, Central  
Water



PIA Boundary
Urban Footprint
Property Boundary
Ultimate Catchment
Water Body

Water Reticulation Network

Existing Pipe Network
Existing Trunk Infrastructure
0-5 Years Upgrade
6-10 Years Upgrade
11-15 Years Upgrade
15+ Years Upgrade

Water Feature Description

**BP**

Bore Pump Station

**I**

Intake

**PS**

Pump Station

**R**

Reservoir

**T**

Tank

**TP**

Treatment Plant

Feature Upgrade Timeframe

Existing
0-5 years
6-10 years
11-15 years
15+ years

Information

Whilst every care is taken to ensure the accuracy of this product, neither the Mareeba Shire Council or the State of Queensland make any representations or warranties about its accuracy, reliability, completeness or suitability for any particular purpose and disclaims all responsibility and all liability (including without limitation, liability in negligence) for all expenses, losses, damages (including indirect or consequential damage) and costs that may occur as a result of the product being inaccurate or incomplete in any way or for any reason.

This mapping series was prepared by the former Tablelands Regional Council. Maps 14-31 and maps 39-47 relate to the new Tablelands Regional Local Government Area and are not applicable to the Mareeba Shire Local Government Area. Tablelands Regional Council should be consulted for land within the area covered by maps 14-31 and maps 39-47.

Crown & Council Copyright Reserved.

0200400600800

1:10,000 (metres)

Geocentric Datum of Australia 1994 (GDA94)

N

W

E

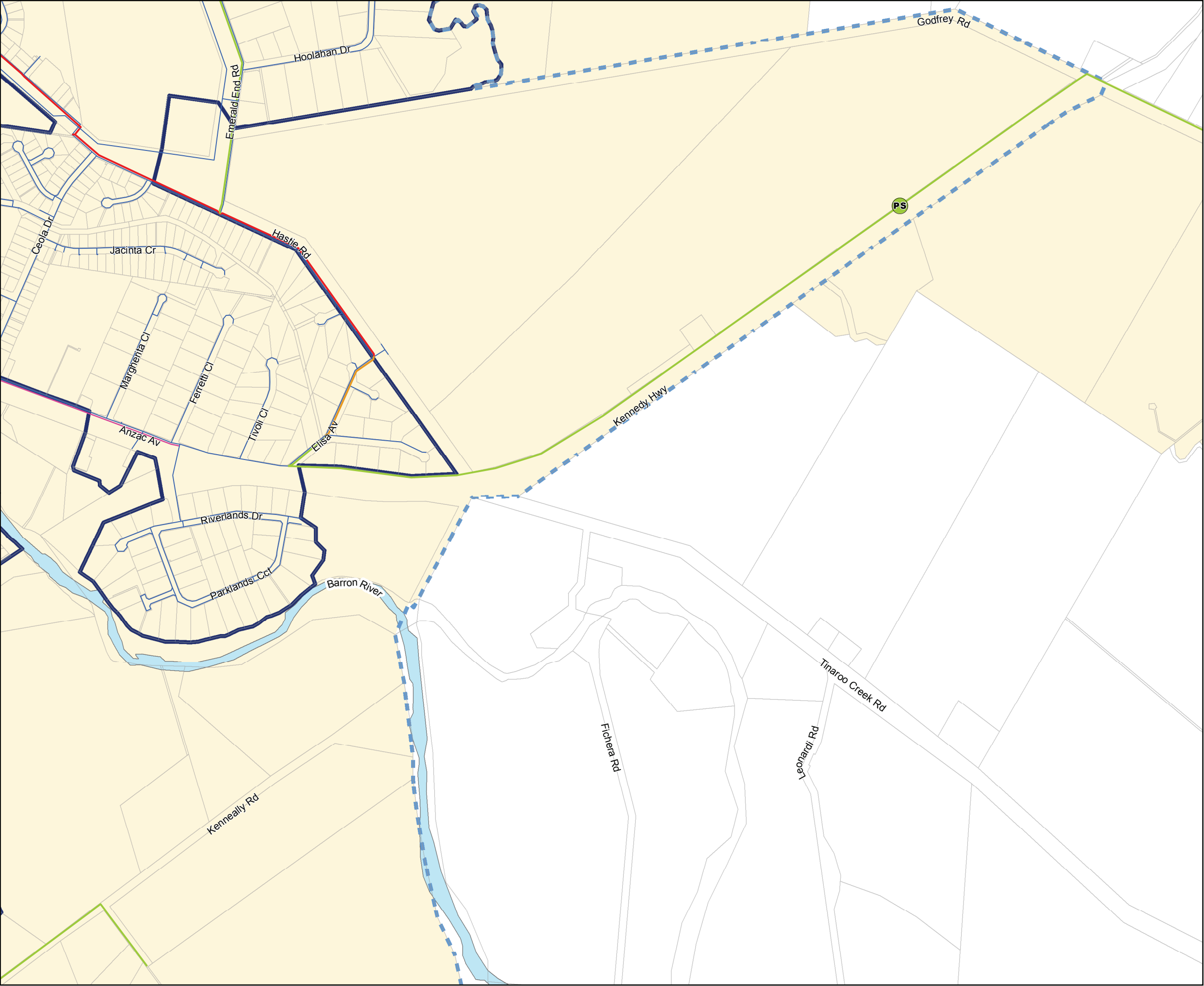
S

	1-Mareeba Far-north	
2-Mareeba Northwest	3-Mareeba North	4-Mareeba Northeast
5-Mareeba West	6-Mareeba Central	7-Mareeba East
	10-Mareeba South	11-Mareeba Southeast
	12-Mareeba Far-south	

Planning Scheme Map

Water-PFTI6 of 47

Plans For Trunk Infrastructure  
Mareeba, East  
Water



PIA Boundary

Urban Footprint

Property Boundary

Ultimate Catchment

Water Body

**Water Reticulation Network**

Existing Pipe Network

Existing Trunk Infrastructure

0-5 Years Upgrade

6-10 Years Upgrade

11-15 Years Upgrade

15+ Years Upgrade

**Water Feature Description**

**BP**

Bore Pump Station

**I**

Intake

**PS**

Pump Station

**R**

Reservior

**T**

Tank

**TP**

Treatment Plant

**Feature Upgrade Timeframe**

Existing

0-5 years

6-10 years

11-15 years

15+ years

**Information**

Whilst every care is taken to ensure the accuracy of this product, neither the Mareeba Shire Council or the State of Queensland make any representations or warranties about its accuracy, reliability, completeness or suitability for any particular purpose and disclaims all responsibility and all liability (including without limitation, liability in negligence) for all expenses, losses, damages (including indirect or consequential damage) and costs that may occur as a result of the product being inaccurate or incomplete in any way or for any reason.

This mapping series was prepared by the former Tablelands Regional Council. Maps 14-31 and maps 39-47 relate to the new Tablelands Regional Local Government Area and are not applicable to the Mareeba Shire Local Government Area. Tablelands Regional Council should be consulted for land within the area covered by maps 14-31 and maps 39-47.

Crown & Council Copyright Reserved.

0200400600800

1:10,000 (metres)

Geocentric Datum of Australia 1994 (GDA94)

N

W

E

S

1-Mareeba  
Far-north

3-Mareeba  
North

6-Mareeba  
Central

10-Mareeba  
South

12-Mareeba  
Far-south

4-Mareeba  
Northeast

7-Mareeba  
East

11-Mareeba  
Southeast

8-Mareeba  
Malone Rd, North

9-Mareeba  
Malone Rd, South

**Planning Scheme Map**  
**Water-PFTI7 of 47**



Plans For Trunk Infrastructure  
Mareeba, Malone Rd, North  
Water



PIA Boundary

Urban Footprint

Property Boundary

Ultimate Catchment

Water Body

Water Reticulation Network

Existing Pipe Network

Existing Trunk Infrastructure

0-5 Years Upgrade

6-10 Years Upgrade

11-15 Years Upgrade

15+ Years Upgrade

Water Feature Description

**BP**

Bore Pump Station

**I**

Intake

**PS**

Pump Station

**R**

Reservior

**T**

Tank

**TP**

Treatment Plant

Feature Upgrade Timeframe

Existing

0-5 years

6-10 years

11-15 years

15+ years

**Information**

Whilst every care is taken to ensure the accuracy of this product, neither the Mareeba Shire Council or the State of Queensland make any representations or warranties about its accuracy, reliability, completeness or suitability for any particular purpose and disclaims all responsibility and all liability (including without limitation, liability in negligence) for all expenses, losses, damages (including indirect or consequential damage) and costs that may occur as a result of the product being inaccurate or incomplete in any way or for any reason.

This mapping series was prepared by the former Tablelands Regional Council. Maps 14-31 and maps 39-47 relate to the new Tablelands Regional Local Government Area and are not applicable to the Mareeba Shire Local Government Area. Tablelands Regional Council should be consulted for land within the area covered by maps 14-31 and maps 39-47.

Crown & Council Copyright Reserved.

0200400600800

1:10,000 (metres)

Geocentric Datum of Australia 1994 (GDA94)

N

W

E

S

1-Mareeba  
Far-north

4-Mareeba  
Northeast

7-Mareeba  
East

11-Mareeba  
Southeast

8-Mareeba  
Malone Rd, North

9-Mareeba  
Malone Rd, South

**Planning Scheme Map**  
**Water-PFTI8 of 47**



Plans For Trunk Infrastructure  
Mareeba, Malone Rd, South  
Water

- PIA Boundary
- Urban Footprint
- Property Boundary
- Ultimate Catchment
- Water Body

Water Reticulation Network

Existing Pipe NetworkExisting Trunk Infrastructure0-5 Years Upgrade6-10 Years Upgrade11-15 Years Upgrade15+ Years Upgrade

Water Feature Description

**BP**

Bore Pump Station

**I**

Intake

**PS**

Pump Station

**R**

Reservior

**T**

Tank

**TP**

Treatment Plant

Feature Upgrade Timeframe

Existing

0-5 years

6-10 years

11-15 years

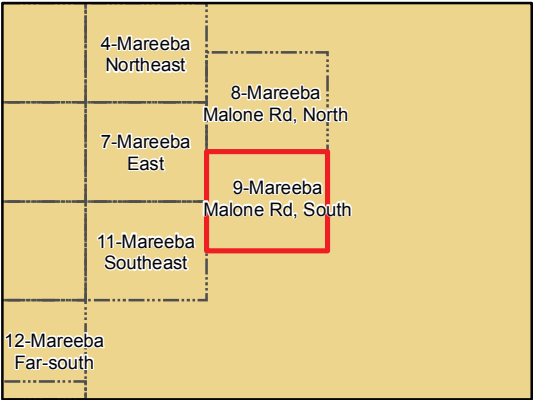
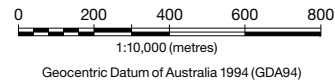
15+ years

**Information**

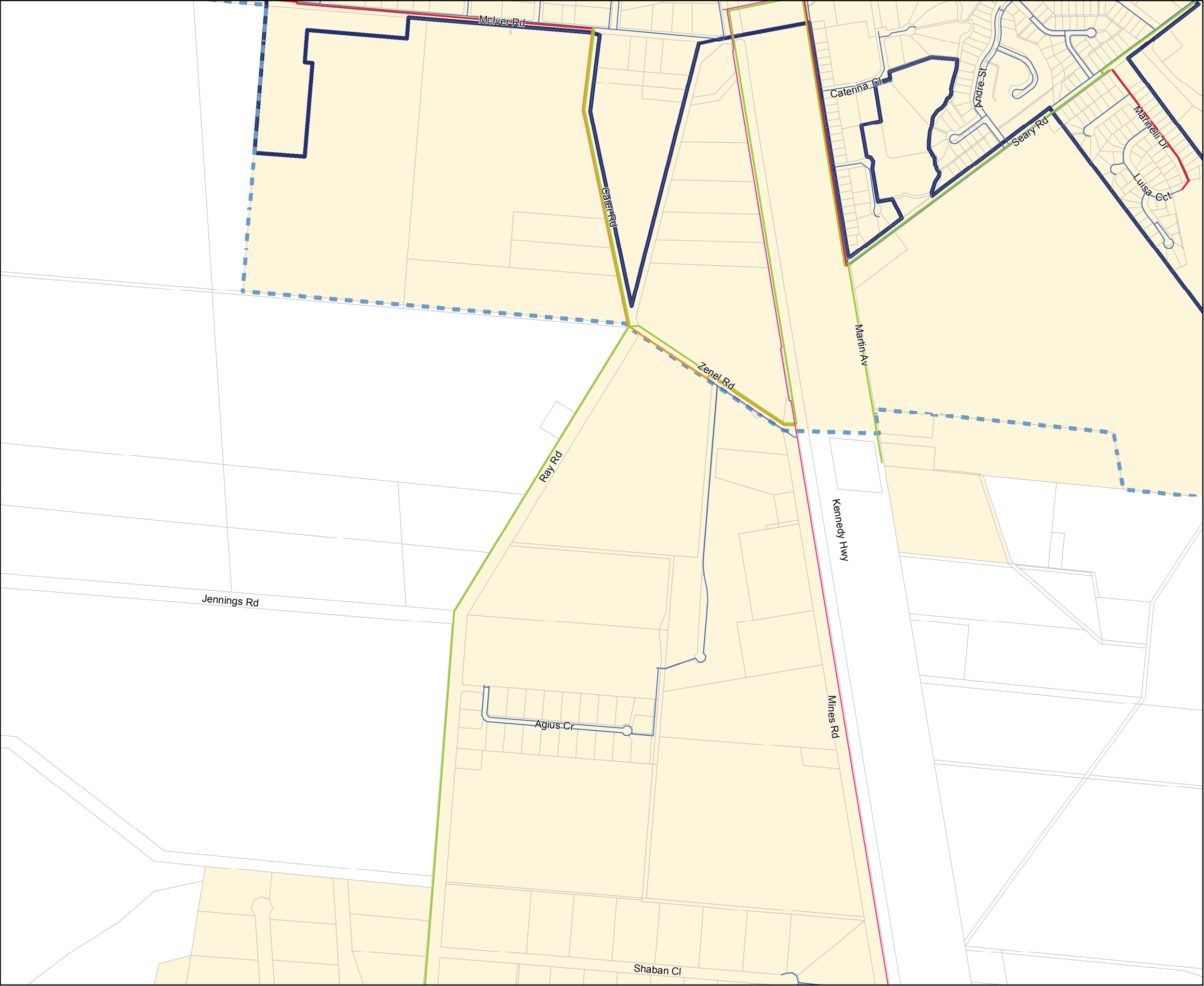
Whilst every care is taken to ensure the accuracy of this product, neither the Mareeba Shire Council or the State of Queensland make any representations or warranties about its accuracy, reliability, completeness or suitability for any particular purpose and disclaims all responsibility and all liability (including without limitation, liability in negligence) for all expenses, losses, damages (including indirect or consequential damage) and costs that may occur as a result of the product being inaccurate or incomplete in any way or for any reason.

This mapping series was prepared by the former Tablelands Regional Council. Maps 14-31 and maps 39-47 relate to the new Tablelands Regional Local Government Area and are not applicable to the Mareeba Shire Local Government Area. Tablelands Regional Council should be consulted for land within the area covered by maps 14-31 and maps 39-47.

Crown & Council Copyright Reserved.



Plans For Trunk Infrastructure  
Mareeba, South  
Water



PIA Boundary
Urban Footprint
Property Boundary
Ultimate Catchment
Water Body

**Water Reticulation Network**

Existing Pipe Network

Existing Trunk Infrastructure

0-5 Years Upgrade

6-10 Years Upgrade

11-15 Years Upgrade

15+ Years Upgrade

**Water Feature Description**

**BP** Bore Pump Station

**I** Intake

**PS** Pump Station

**R** Reservoir

**T** Tank

**TP** Treatment Plant

**Feature Upgrade Timeframe**

Existing

0-5 years

6-10 years

11-15 years

15+ years

**Information**

Whilst every care is taken to ensure the accuracy of this product, neither the Mareeba Shire Council or the State of Queensland make any representations or warranties about its accuracy, reliability, completeness or suitability for any particular purpose and disclaims all responsibility and all liability (including without limitation, liability in negligence) for all expenses, losses, damages (including indirect or consequential damage) and costs that may occur as a result of the product being inaccurate or incomplete in any way or for any reason.

This mapping series was prepared by the former Tablelands Regional Council. Maps 14-31 and maps 39-47 relate to the new Tablelands Regional Local Government Area and are not applicable to the Mareeba Shire Local Government Area. Tablelands Regional Council should be consulted for land within the area covered by maps 14-31 and maps 39-47.

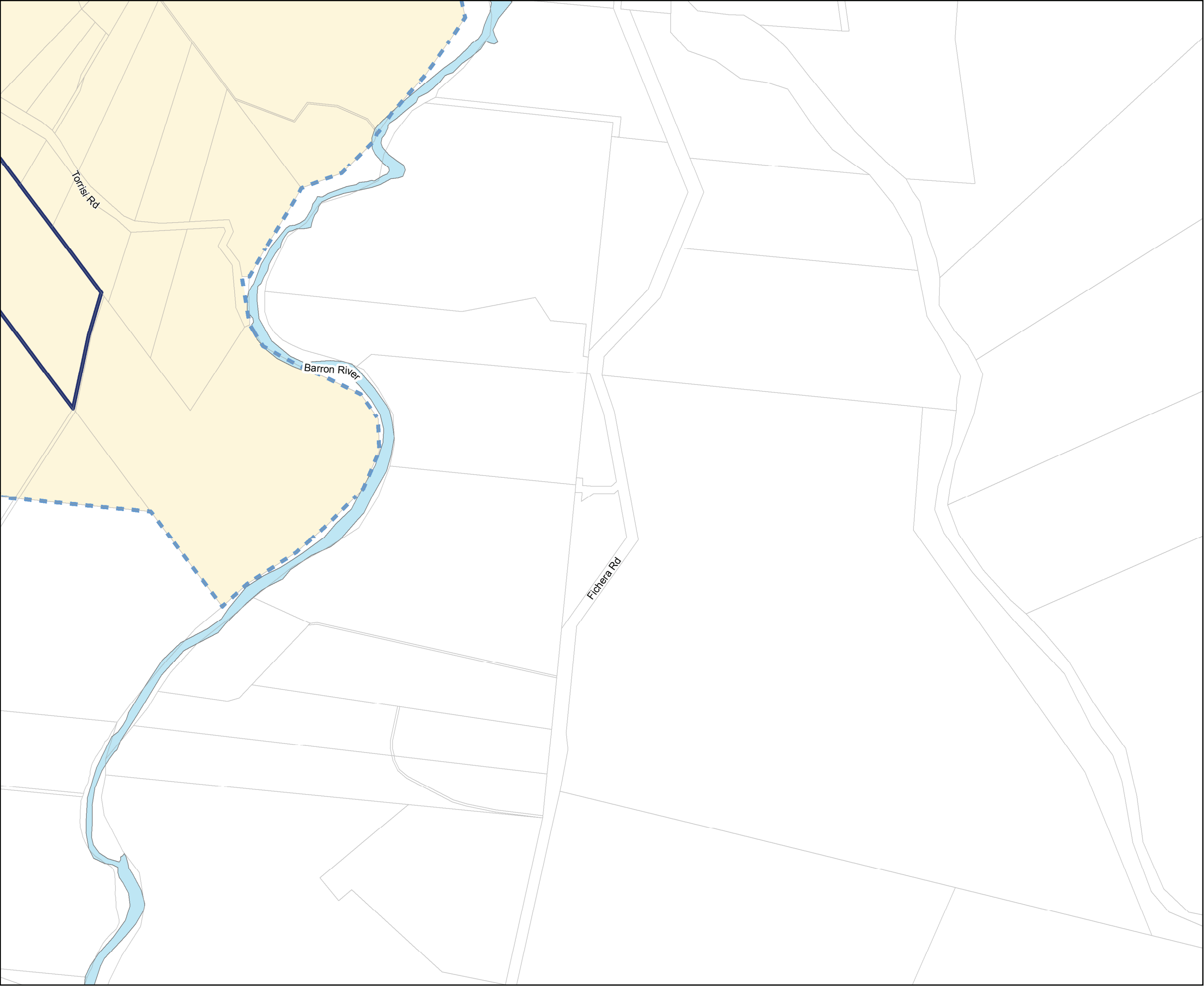
Crown & Council Copyright Reserved.

0200400600800
1:10,000 (metres)
Geocentric Datum of Australia 1994 (GDA94)

2-Mareeba Northwest	3-Mareeba North	4-Mareeba Northeast
5-Mareeba West	6-Mareeba Central	7-Mareeba East
	10-Mareeba South	11-Mareeba Southeast
	12-Mareeba Far-south	
	13-Mareeba Airport	

**Planning Scheme Map**  
**Water-PFTI10 of 47**

Plans For Trunk Infrastructure  
Mareeba, Southeast  
Water



PIA Boundary

Urban Footprint

Property Boundary

Ultimate Catchment

Water Body

Water Reticulation Network

Existing Pipe Network
Existing Trunk Infrastructure
0-5 Years Upgrade
6-10 Years Upgrade
11-15 Years Upgrade
15+ Years Upgrade

Water Feature Description

BP

Bore Pump Station

I

Intake

PS

Pump Station

R

Reservior

T

Tank

TP

Treatment Plant

Feature Upgrade Timeframe

Existing
0-5 years
6-10 years
11-15 years
15+ years

**Information**

Whilst every care is taken to ensure the accuracy of this product, neither the Mareeba Shire Council or the State of Queensland make any representations or warranties about its accuracy, reliability, completeness or suitability for any particular purpose and disclaims all responsibility and all liability (including without limitation, liability in negligence) for all expenses, losses, damages (including indirect or consequential damage) and costs that may occur as a result of the product being inaccurate or incomplete in any way or for any reason.

This mapping series was prepared by the former Tablelands Regional Council. Maps 14-31 and maps 39-47 relate to the new Tablelands Regional Local Government Area and are not applicable to the Mareeba Shire Local Government Area. Tablelands Regional Council should be consulted for land within the area covered by maps 14-31 and maps 39-47.

Crown & Council Copyright Reserved.

0200400600800

1:10,000 (metres)

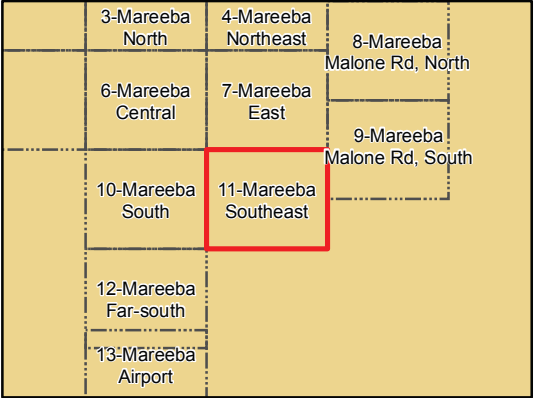
Geocentric Datum of Australia 1994 (GDA94)

N

E


S


W








Plans For Trunk Infrastructure  
Mareeba, Far-south  
Water

- 


PIA Boundary
- 

Urban Footprint
- 


Property Boundary
- 

Ultimate Catchment
- 


Water Body
- Water Reticulation Network**




Existing Pipe Network




Existing Trunk Infrastructure




0-5 Years Upgrade



6-10 Years Upgrade



11-15 Years Upgrade



15+ Years Upgrade

- Water Feature Description**

**BP** Bore Pump Station

**I** Intake


**PS** Pump Station

**R** Reservoir


**T** Tank

**TP** Treatment Plant


- Feature Upgrade Timeframe**




Existing




0-5 years



6-10 years



11-15 years



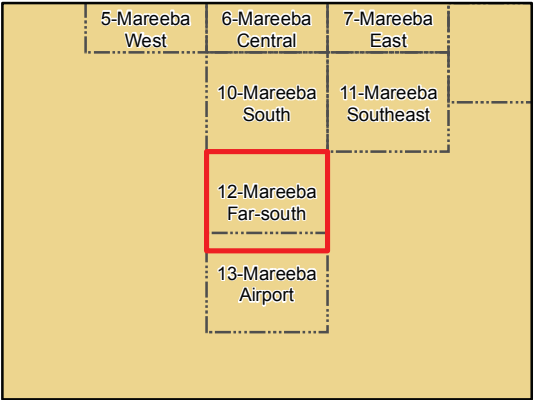
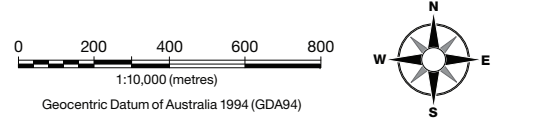
15+ years

**Information**

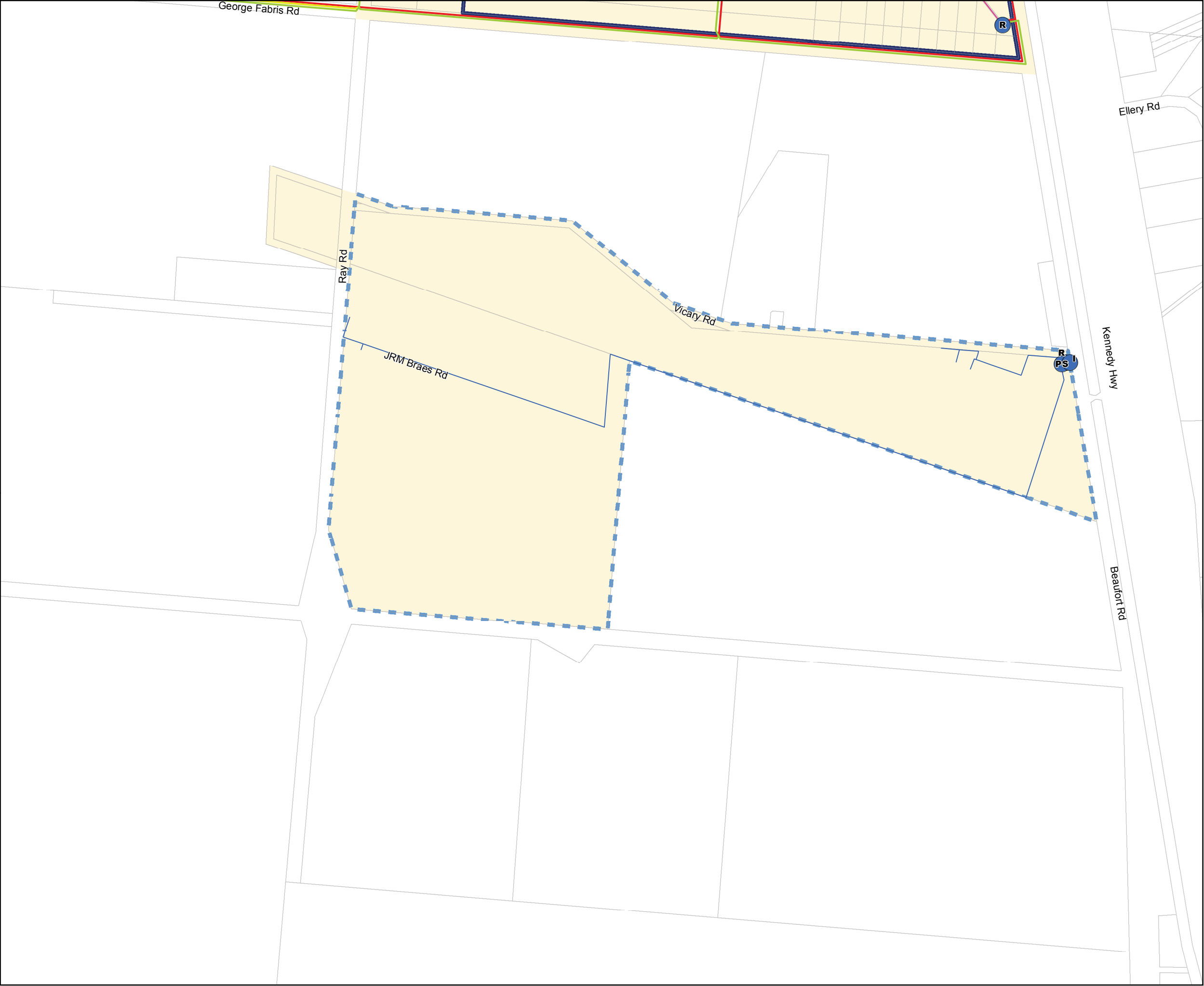
Whilst every care is taken to ensure the accuracy of this product, neither the Mareeba Shire Council or the State of Queensland make any representations or warranties about its accuracy, reliability, completeness or suitability for any particular purpose and disclaims all responsibility and all liability (including without limitation, liability in negligence) for all expenses, losses, damages (including indirect or consequential damage) and costs that may occur as a result of the product being inaccurate or incomplete in any way or for any reason.

This mapping series was prepared by the former Tablelands Regional Council. Maps 14-31 and maps 39-47 relate to the new Tablelands Regional Local Government Area and are not applicable to the Mareeba Shire Local Government Area. Tablelands Regional Council should be consulted for land within the area covered by maps 14-31 and maps 39-47.

Crown & Council Copyright Reserved.



Plans For Trunk Infrastructure  
Mareeba, Airport  
Water



PIA Boundary

Urban Footprint

Property Boundary

Ultimate Catchment

Water Body

### Water Reticulation Network

Existing Pipe Network

Existing Trunk Infrastructure

0-5 Years Upgrade

6-10 Years Upgrade

11-15 Years Upgrade

15+ Years Upgrade

### Water Feature Description

**BP**

Bore Pump Station

**I**

Intake

**PS**

Pump Station

**R**

Reservoir

**T**

Tank

**TP**

Treatment Plant

### Feature Upgrade Timeframe

Existing

0-5 years

6-10 years

11-15 years

15+ years

**Information**

Whilst every care is taken to ensure the accuracy of this product, neither the Mareeba Shire Council or the State of Queensland make any representations or warranties about its accuracy, reliability, completeness or suitability for any particular purpose and disclaims all responsibility and all liability (including without limitation, liability in negligence) for all expenses, losses, damages (including indirect or consequential damage) and costs that may occur as a result of the product being inaccurate or incomplete in any way or for any reason.

This mapping series was prepared by the former Tablelands Regional Council. Maps 14-31 and maps 39-47 relate to the new Tablelands Regional Local Government Area and are not applicable to the Mareeba Shire Local Government Area. Tablelands Regional Council should be consulted for land within the area covered by maps 14-31 and maps 39-47.

Crown & Council Copyright Reserved.

0200400600800

1:10,000 (metres)

Geocentric Datum of Australia 1994 (GDA94)

N

W

S

E

10-Mareeba South

11-Mareeba Southeast

12-Mareeba Far-south

13-Mareeba Airport

**Planning Scheme Map**  
**Water-PFTI13 of 47**

Plans For Trunk Infrastructure  
Kuranda, Northwest  
Water

PIA Boundary

Urban Footprint

Property Boundary

Ultimate Catchment

Water Body

Water Reticulation Network

Existing Pipe Network

Existing Trunk Infrastructure

0-5 Years Upgrade

6-10 Years Upgrade

11-15 Years Upgrade

15+ Years Upgrade

Water Feature Description

**BP**

Bore Pump Station

**I**

Intake

**PS**

Pump Station

**R**

Reservoir

**T**

Tank

**TP**

Treatment Plant

Feature Upgrade Timeframe

Existing

0-5 years

6-10 years

11-15 years

15+ years

**Information**

Whilst every care is taken to ensure the accuracy of this product, neither the Mareeba Shire Council or the State of Queensland make any representations or warranties about its accuracy, reliability, completeness or suitability for any particular purpose and disclaims all responsibility and all liability (including without limitation, liability in negligence) for all expenses, losses, damages (including indirect or consequential damage) and costs that may occur as a result of the product being inaccurate or incomplete in any way or for any reason.

This mapping series was prepared by the former Tablelands Regional Council. Maps 14-31 and maps 39-47 relate to the new Tablelands Regional Local Government Area and are not applicable to the Mareeba Shire Local Government Area. Tablelands Regional Council should be consulted for land within the area covered by maps 14-31 and maps 39-47.

Crown & Council Copyright Reserved.

0

200

400

600

800

1:10,000 (metres)

Geocentric Datum of Australia 1994 (GDA94)

N

W


E


S


Planning Scheme Map  
Water-PFTI32 of 47





Plans For Trunk Infrastructure  
Kuranda, North  
Water


- 


PIA Boundary
- 


Urban Footprint
- 


Property Boundary
- 


Ultimate Catchment
- 


Water Body
- 

Existing Pipe Network
- 

Existing Trunk Infrastructure
- 


0-5 Years Upgrade
- 


6-10 Years Upgrade
- 


11-15 Years Upgrade
- 


15+ Years Upgrade


Water Feature Description


- 

Bore Pump Station
- 

Intake
- 

Pump Station
- 

Reservior
- 

Tank
- 

Treatment Plant

Feature Upgrade Timeframe

- 

Existing
- 

0-5 years
- 

6-10 years
- 

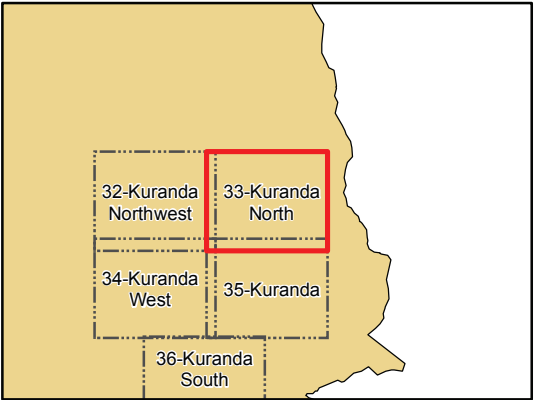
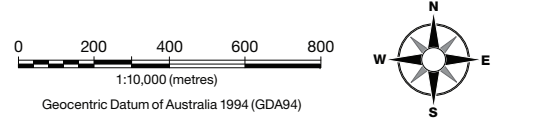
11-15 years
- 

15+ years


**Information**  
Whilst every care is taken to ensure the accuracy of this product, neither the Mareeba Shire Council or the State of Queensland make any representations or warranties about its accuracy, reliability, completeness or suitability for any particular purpose and disclaims all responsibility and all liability (including without limitation, liability in negligence) for all expenses, losses, damages (including indirect or consequential damage) and costs that may occur as a result of the product being inaccurate or incomplete in any way or for any reason.


This mapping series was prepared by the former Tablelands Regional Council. Maps 14-31 and maps 39-47 relate to the new Tablelands Regional Local Government Area and are not applicable to the Mareeba Shire Local Government Area. Tablelands Regional Council should be consulted for land within the area covered by maps 14-31 and maps 39-47.


Crown & Council Copyright Reserved.





Plans For Trunk Infrastructure  
Kuranda, West  
Water

PIA Boundary


Urban Footprint


Property Boundary


Ultimate Catchment


Water Body


**Water Reticulation Network**


Existing Pipe Network

Existing Trunk Infrastructure

0-5 Years Upgrade

6-10 Years Upgrade

11-15 Years Upgrade

15+ Years Upgrade

**Water Feature Description**

**BP** Bore Pump Station

**I** Intake


**PS** Pump Station


**R** Reservoir


**T** Tank


**TP** Treatment Plant


**Feature Upgrade Timeframe**

Existing

0-5 years

6-10 years

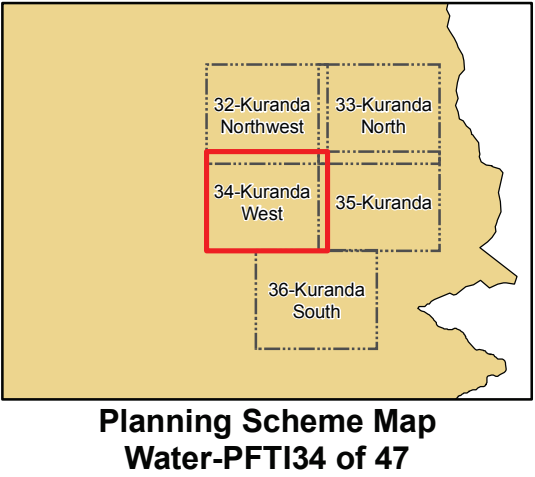
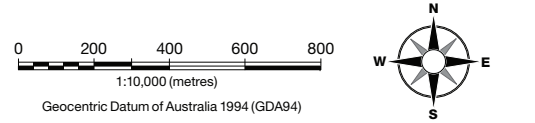
11-15 years

15+ years

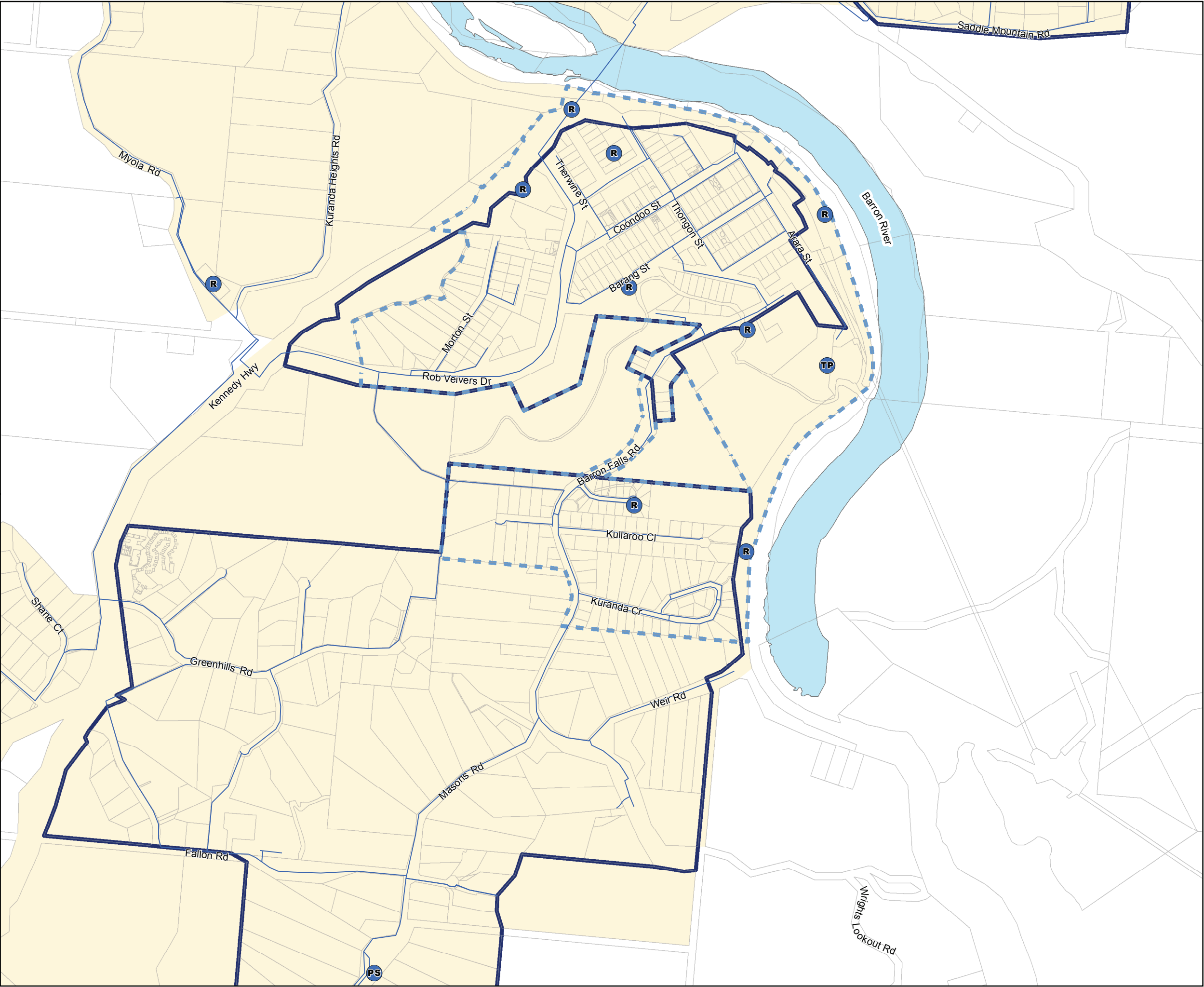
**Information**  
Whilst every care is taken to ensure the accuracy of this product, neither the Mareeba Shire Council or the State of Queensland make any representations or warranties about its accuracy, reliability, completeness or suitability for any particular purpose and disclaims all responsibility and all liability (including without limitation, liability in negligence) for all expenses, losses, damages (including indirect or consequential damage) and costs that may occur as a result of the product being inaccurate or incomplete in any way or for any reason.

This mapping series was prepared by the former Tablelands Regional Council. Maps 14-31 and maps 39-47 relate to the new Tablelands Regional Local Government Area and are not applicable to the Mareeba Shire Local Government Area. Tablelands Regional Council should be consulted for land within the area covered by maps 14-31 and maps 39-47.

Crown & Council Copyright Reserved.



Plans For Trunk Infrastructure  
Kuranda  
Water



PIA Boundary

Urban Footprint

Property Boundary

Ultimate Catchment

Water Body

Water Reticulation Network

Existing Pipe Network

Existing Trunk Infrastructure

0-5 Years Upgrade

6-10 Years Upgrade

11-15 Years Upgrade

15+ Years Upgrade

Water Feature Description

**BP**

Bore Pump Station

**I**

Intake

**PS**

Pump Station

**R**

Reservior

**T**

Tank

**TP**

Treatment Plant

Feature Upgrade Timeframe

Existing

0-5 years

6-10 years

11-15 years

15+ years

**Information**

Whilst every care is taken to ensure the accuracy of this product, neither the Mareeba Shire Council or the State of Queensland make any representations or warranties about its accuracy, reliability, completeness or suitability for any particular purpose and disclaims all responsibility and all liability (including without limitation, liability in negligence) for all expenses, losses, damages (including indirect or consequential damage) and costs that may occur as a result of the product being inaccurate or incomplete in any way or for any reason.

This mapping series was prepared by the former Tablelands Regional Council. Maps 14-31 and maps 39-47 relate to the new Tablelands Regional Local Government Area and are not applicable to the Mareeba Shire Local Government Area. Tablelands Regional Council should be consulted for land within the area covered by maps 14-31 and maps 39-47.

Crown & Council Copyright Reserved.

0

200

400

600

800

1:10,000 (metres)

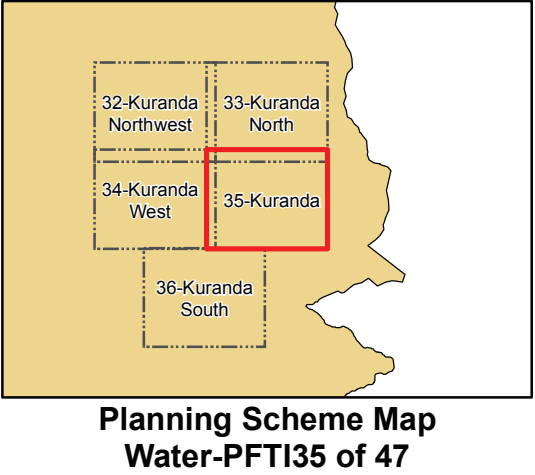
Geocentric Datum of Australia 1994 (GDA94)

N

E

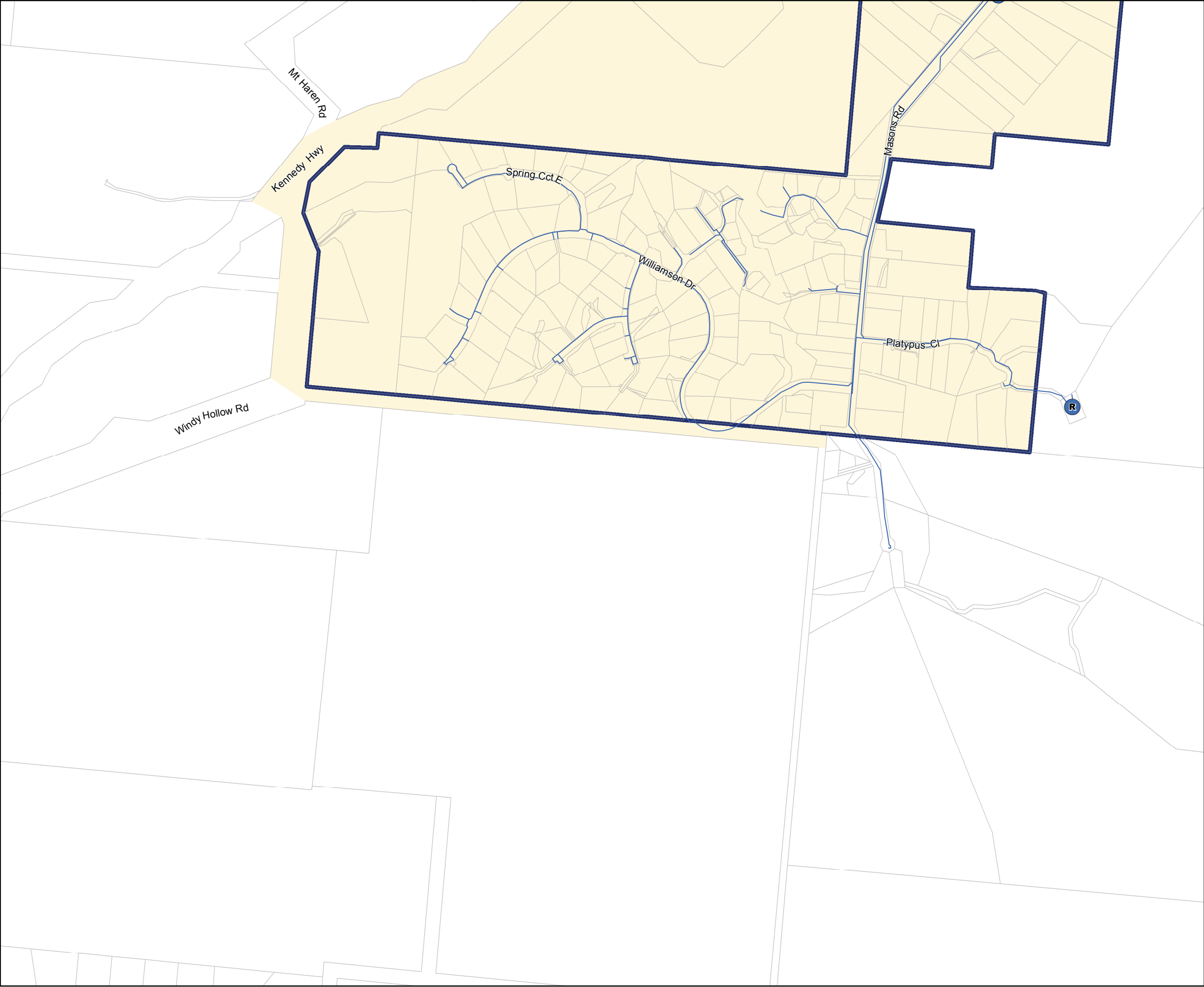
S

W





Plans For Trunk Infrastructure  
Kuranda, South  
Water



- PIA Boundary
- Urban Footprint
- Property Boundary
- Ultimate Catchment
- Water Body
- Water Reticulation Network**

Existing Pipe Network

Existing Trunk Infrastructure

0-5 Years Upgrade

6-10 Years Upgrade

11-15 Years Upgrade

15+ Years Upgrade

- Water Feature Description**

**BP**

Bore Pump Station

**I**

Intake

**PS**

Pump Station

**R**

Reservior

**T**

Tank

**TP**

Treatment Plant
- Feature Upgrade Timeframe**

Existing

0-5 years

6-10 years

11-15 years

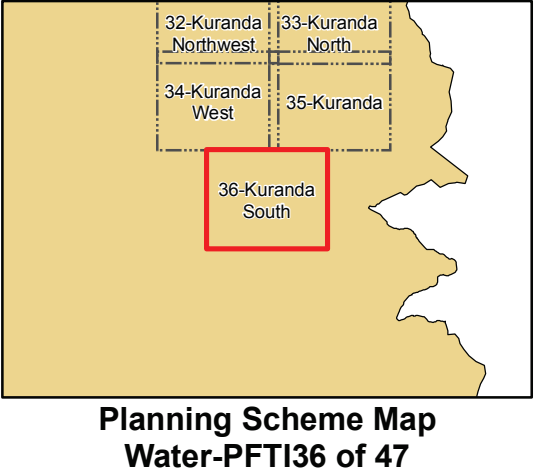
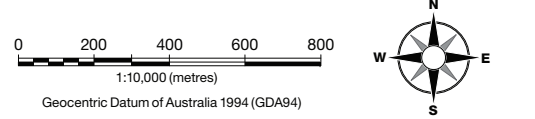
15+ years

**Information**

Whilst every care is taken to ensure the accuracy of this product, neither the Mareeba Shire Council or the State of Queensland make any representations or warranties about its accuracy, reliability, completeness or suitability for any particular purpose and disclaims all responsibility and all liability (including without limitation, liability in negligence) for all expenses, losses, damages (including indirect or consequential damage) and costs that may occur as a result of the product being inaccurate or incomplete in any way or for any reason.

This mapping series was prepared by the former Tablelands Regional Council. Maps 14-31 and maps 39-47 relate to the new Tablelands Regional Local Government Area and are not applicable to the Mareeba Shire Local Government Area. Tablelands Regional Council should be consulted for land within the area covered by maps 14-31 and maps 39-47.

Crown & Council Copyright Reserved.



Plans For Trunk Infrastructure  
Dimbulah  
Water

PIA Boundary

Urban Footprint

Property Boundary

Ultimate Catchment

Water Body

Water Reticulation Network

Existing Pipe Network

Existing Trunk Infrastructure

0-5 Years Upgrade

6-10 Years Upgrade

11-15 Years Upgrade

15+ Years Upgrade

Water Feature Description

**BP**

Bore Pump Station

**I**

Intake

**PS**

Pump Station

**R**

Reservior

**T**

Tank

**TP**

Treatment Plant

Feature Upgrade Timeframe

Existing

0-5 years

6-10 years

11-15 years

15+ years

**Information**

Whilst every care is taken to ensure the accuracy of this product, neither the Mareeba Shire Council or the State of Queensland make any representations or warranties about its accuracy, reliability, completeness or suitability for any particular purpose and disclaims all responsibility and all liability (including without limitation, liability in negligence) for all expenses, losses, damages (including indirect or consequential damage) and costs that may occur as a result of the product being inaccurate or incomplete in any way or for any reason.

This mapping series was prepared by the former Tablelands Regional Council. Maps 14-31 and maps 39-47 relate to the new Tablelands Regional Local Government Area and are not applicable to the Mareeba Shire Local Government Area. Tablelands Regional Council should be consulted for land within the area covered by maps 14-31 and maps 39-47.

Crown & Council Copyright Reserved.

0

200

400

600

800

1:10,000 (metres)

Geocentric Datum of Australia 1994 (GDA94)

N

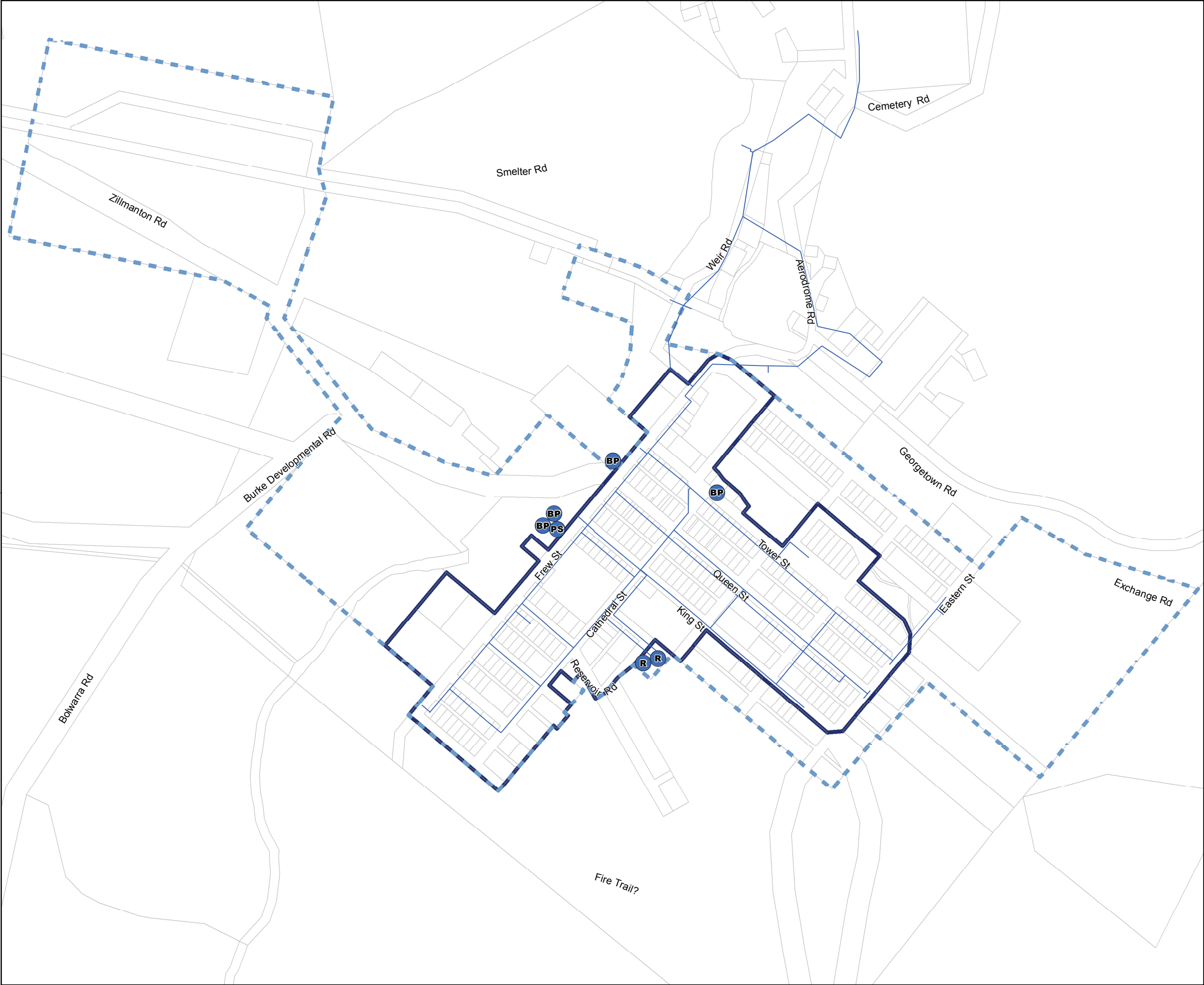
E

S

W

Planning Scheme Map  
Water-PFTI37 of 47

Plans For Trunk Infrastructure  
Chillagoe  
Water



PIA Boundary

Urban Footprint

Property Boundary

Ultimate Catchment

Water Body

**Water Reticulation Network**

Existing Pipe Network

Existing Trunk Infrastructure

0-5 Years Upgrade

6-10 Years Upgrade

11-15 Years Upgrade

15+ Years Upgrade

**Water Feature Description**

**BP**

Bore Pump Station

**I**

Intake

**PS**

Pump Station

**R**

Reservoir

**T**

Tank

**TP**

Treatment Plant

**Feature Upgrade Timeframe**

Existing

0-5 years

6-10 years

11-15 years

15+ years

**Information**

Whilst every care is taken to ensure the accuracy of this product, neither the Mareeba Shire Council or the State of Queensland make any representations or warranties about its accuracy, reliability, completeness or suitability for any particular purpose and disclaims all responsibility and all liability (including without limitation, liability in negligence) for all expenses, losses, damages (including indirect or consequential damage) and costs that may occur as a result of the product being inaccurate or incomplete in any way or for any reason.

This mapping series was prepared by the former Tablelands Regional Council. Maps 14-31 and maps 39-47 relate to the new Tablelands Regional Local Government Area and are not applicable to the Mareeba Shire Local Government Area. Tablelands Regional Council should be consulted for land within the area covered by maps 14-31 and maps 39-47.

Crown & Council Copyright Reserved.

0200400600800

1:10,000 (metres)

Geocentric Datum of Australia 1994 (GDA94)

N

W

E

S

38-Chillagoe

**Planning Scheme Map**  
**Water-PFTI38 of 47**