





Plans For Trunk Infrastructure
Mareeba, Far-north
Sewer


PIA Boundary


Urban Footprint


Ultimate Catchment


Property Boundary


Sewer Reticulation Network


Rising Sewer Main


Existing Sewer Network

Existing Trunk Infrastructure


0-5 Years Upgrade


6-10 Years Upgrade


11-15 Years Upgrade

15+ Years Upgrade


Sewer Feature Description


PS Pump Station


TP Treatment Plant


Manhole


Feature Upgrade Timeframe

Existing

0-5 Years

6-10 Years

11-15 Years

15+ Years

Information

Whilst every care is taken to ensure the accuracy of this product, neither the Mareeba Shire Council or the State of Queensland make any representations or warranties about its accuracy, reliability, completeness or suitability for any particular purpose and disclaims all responsibility and all liability (including without limitation, liability in negligence) for all expenses, losses, damages (including indirect or consequential damage) and costs that may occur as a result of the product being inaccurate or incomplete in any way or for any reason.

This mapping series was prepared by the former Tablelands Regional Council. Maps 14-31 and maps 39-47 relate to the new Tablelands Regional Local Government Area and are not applicable to the Mareeba Shire Local Government Area. Tablelands Regional Council should be consulted for land within the area covered by maps 14-31 and maps 39-47.

0200400600800

1:10,000 (metres)

Geocentric Datum of Australia 1994 (GDA94)

N

W

E

S

1-Mareeba
Far-north

2-Mareeba
Northwest

3-Mareeba
North

4-Mareeba
Northeast

5-Mareeba
West

6-Mareeba
Central

7-Mareeba
East

Planning Scheme Map
Sewer-PFT11 of 47



Plans For Trunk Infrastructure
Mareeba, Northwest
Sewer

PIA Boundary

Urban Footprint

Ultimate Catchment

Property Boundary

Sewer Reticulation Network

Rising Sewer Main

Existing Sewer Network

Existing Trunk Infrastructure

0-5 Years Upgrade

6-10 Years Upgrade

11-15 Years Upgrade

15+ Years Upgrade

Sewer Feature Description

PS

Pump Station

TP

Treatment Plant

Manhole

Feature Upgrade Timeframe

Existing

0-5 Years

6-10 Years

11-15 Years

15+ Years

Information

Whilst every care is taken to ensure the accuracy of this product, neither the Mareeba Shire Council or the State of Queensland make any representations or warranties about its accuracy, reliability, completeness or suitability for any particular purpose and disclaims all responsibility and all liability (including without limitation, liability in negligence) for all expenses, losses, damages (including indirect or consequential damage) and costs that may occur as a result of the product being inaccurate or incomplete in any way or for any reason.

This mapping series was prepared by the former Tablelands Regional Council. Maps 14-31 and maps 39-47 relate to the new Tablelands Regional Local Government Area and are not applicable to the Mareeba Shire Local Government Area. Tablelands Regional Council should be consulted for land within the area covered by maps 14-31 and maps 39-47.

Crown & Council Copyright Reserved.

0

200

400

600

800

1:10,000 (metres)

Geocentric Datum of Australia 1994 (GDA94)

N

W

E

S

1-Mareeba Far-north

2-Mareeba Northwest

3-Mareeba North

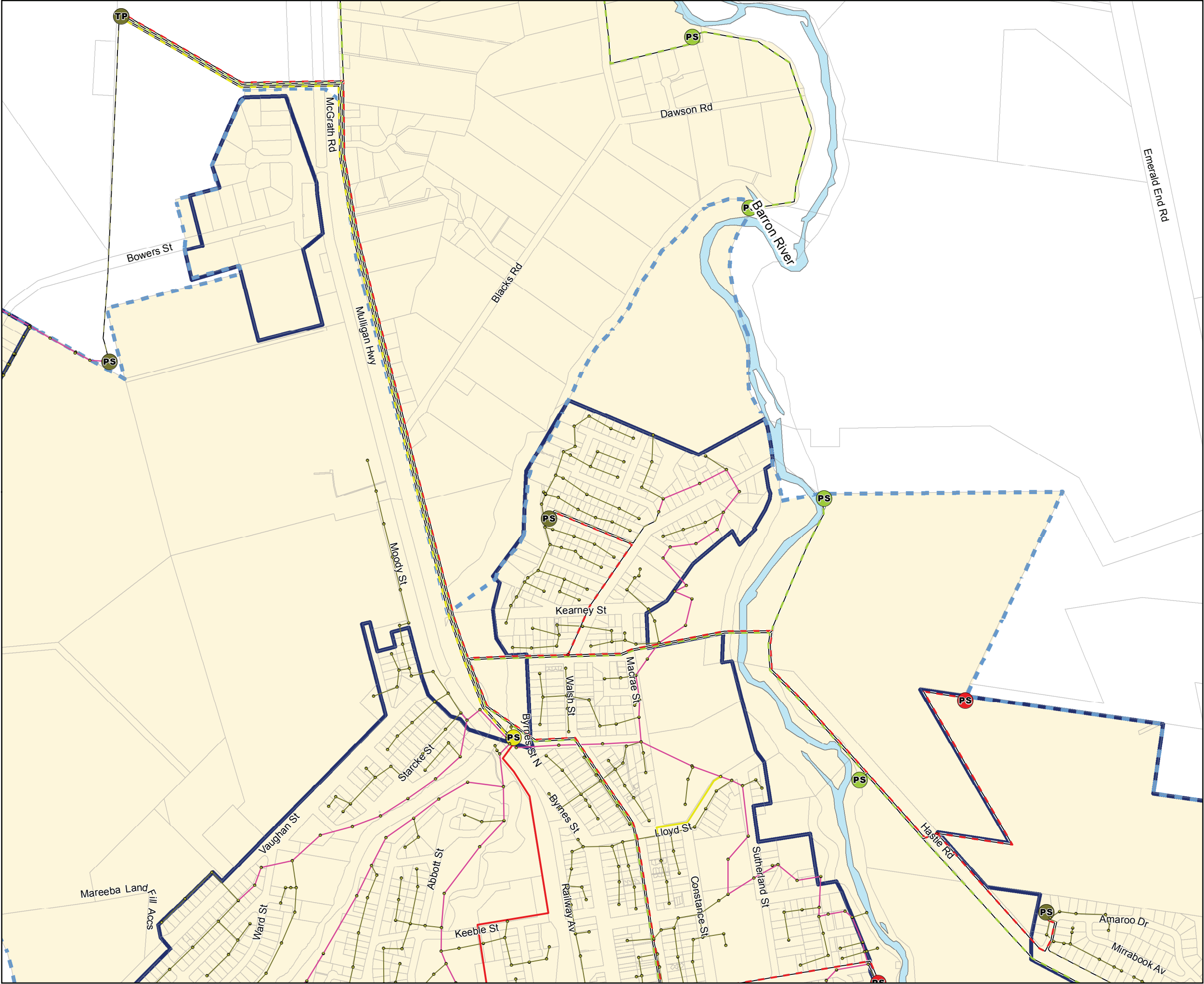
5-Mareeba West

6-Mareeba Central

10-Mareeba South

Planning Scheme Map
Sewer-PFTI2 of 47

Plans For Trunk Infrastructure
Mareeba, North
Sewer



- PIA Boundary
- Urban Footprint
- Ultimate Catchment
- Property Boundary

Sewer Reticulation Network

- — — Rising Sewer Main
- Existing Sewer Network
- Existing Trunk Infrastructure
- 0-5 Years Upgrade
- 6-10 Years Upgrade
- 11-15 Years Upgrade
- 15+ Years Upgrade

Sewer Feature Description

- PS** Pump Station
- TP** Treatment Plant
- Manhole

Feature Upgrade Timeframe

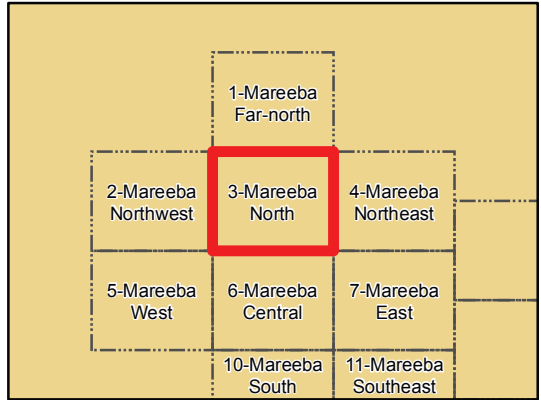
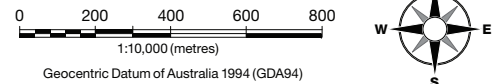
- Existing
- 0-5 Years
- 6-10 Years
- 11-15 Years
- 15+ Years

Information

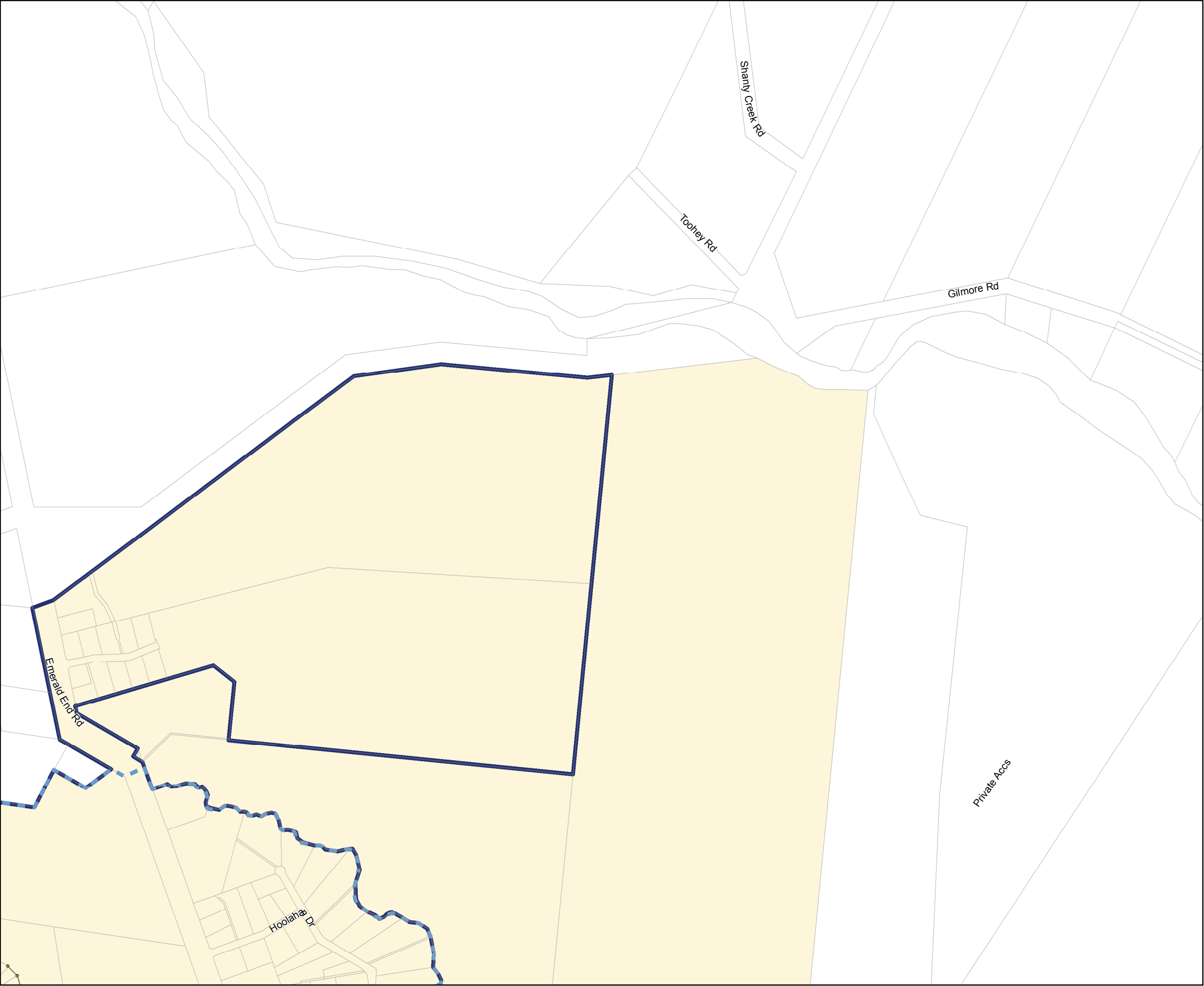
Whilst every care is taken to ensure the accuracy of this product, neither the Mareeba Shire Council or the State of Queensland make any representations or warranties about its accuracy, reliability, completeness or suitability for any particular purpose and disclaims all responsibility and all liability (including without limitation, liability in negligence) for all expenses, losses, damages (including indirect or consequential damage) and costs that may occur as a result of the product being inaccurate or incomplete in any way or for any reason.

This mapping series was prepared by the former Tablelands Regional Council. Maps 14-31 and maps 39-47 relate to the new Tablelands Regional Local Government Area and are not applicable to the Mareeba Shire Local Government Area. Tablelands Regional Council should be consulted for land within the area covered by maps 14-31 and maps 39-47.

Crown & Council Copyright Reserved.



Plans For Trunk Infrastructure
Mareeba, Northeast
Sewer



- PIA Boundary
- Urban Footprint
- Ultimate Catchment
- Property Boundary
- Sewer Reticulation Network**

Rising Sewer Main

Existing Sewer Network

Existing Trunk Infrastructure

0-5 Years Upgrade

6-10 Years Upgrade

11-15 Years Upgrade

15+ Years Upgrade

- Sewer Feature Description**

PS

Pump Station

TP

Treatment Plant

Manhole
- Feature Upgrade Timeframe**

Existing

0-5 Years

6-10 Years

11-15 Years

15+ Years
- Information**

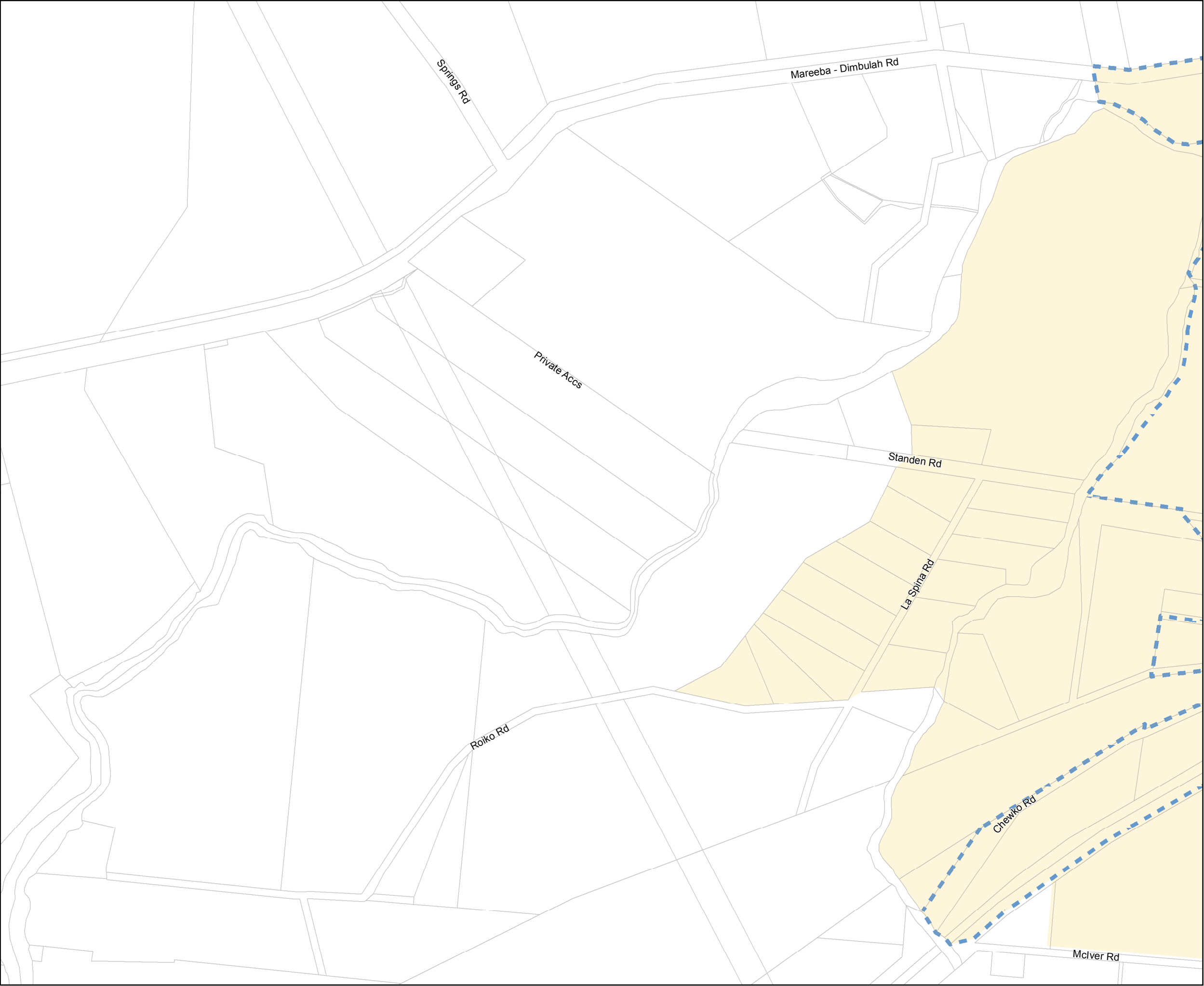
Whilst every care is taken to ensure the accuracy of this product, neither the Mareeba Shire Council or the State of Queensland make any representations or warranties about its accuracy, reliability, completeness or suitability for any particular purpose and disclaims all responsibility and all liability (including without limitation, liability in negligence) for all expenses, losses, damages (including indirect or consequential damage) and costs that may occur as a result of the product being inaccurate or incomplete in any way or for any reason.

This mapping series was prepared by the former Tablelands Regional Council. Maps 14-31 and maps 39-47 relate to the new Tablelands Regional Local Government Area and are not applicable to the Mareeba Shire Local Government Area. Tablelands Regional Council should be consulted for land within the area covered by maps 14-31 and maps 39-47.

Crown & Council Copyright Reserved.
- 1:10,000 (metres)

Geocentric Datum of Australia 1994 (GDA94)
-
- Planning Scheme Map
Sewer-PFTI4 of 47

Plans For Trunk Infrastructure
Mareeba, West
Sewer



- PIA Boundary
- Urban Footprint
- Ultimate Catchment
- Property Boundary

Sewer Reticulation Network

- Rising Sewer Main
- Existing Sewer Network
- Existing Trunk Infrastructure
- 0-5 Years Upgrade
- 6-10 Years Upgrade
- 11-15 Years Upgrade
- 15+ Years Upgrade

Sewer Feature Description

- PS Pump Station
- TP Treatment Plant
- Manhole

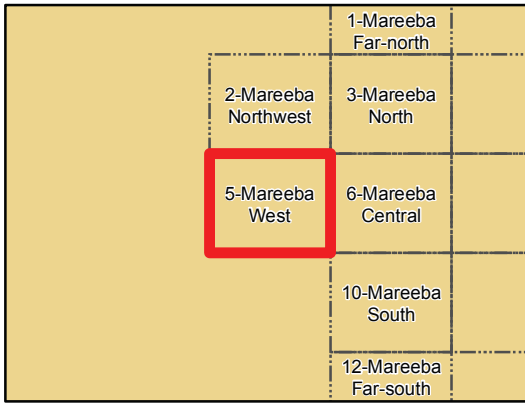
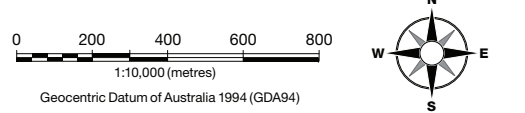
Feature Upgrade Timeframe

- Existing
- 0-5 Years
- 6-10 Years
- 11-15 Years
- 15+ Years

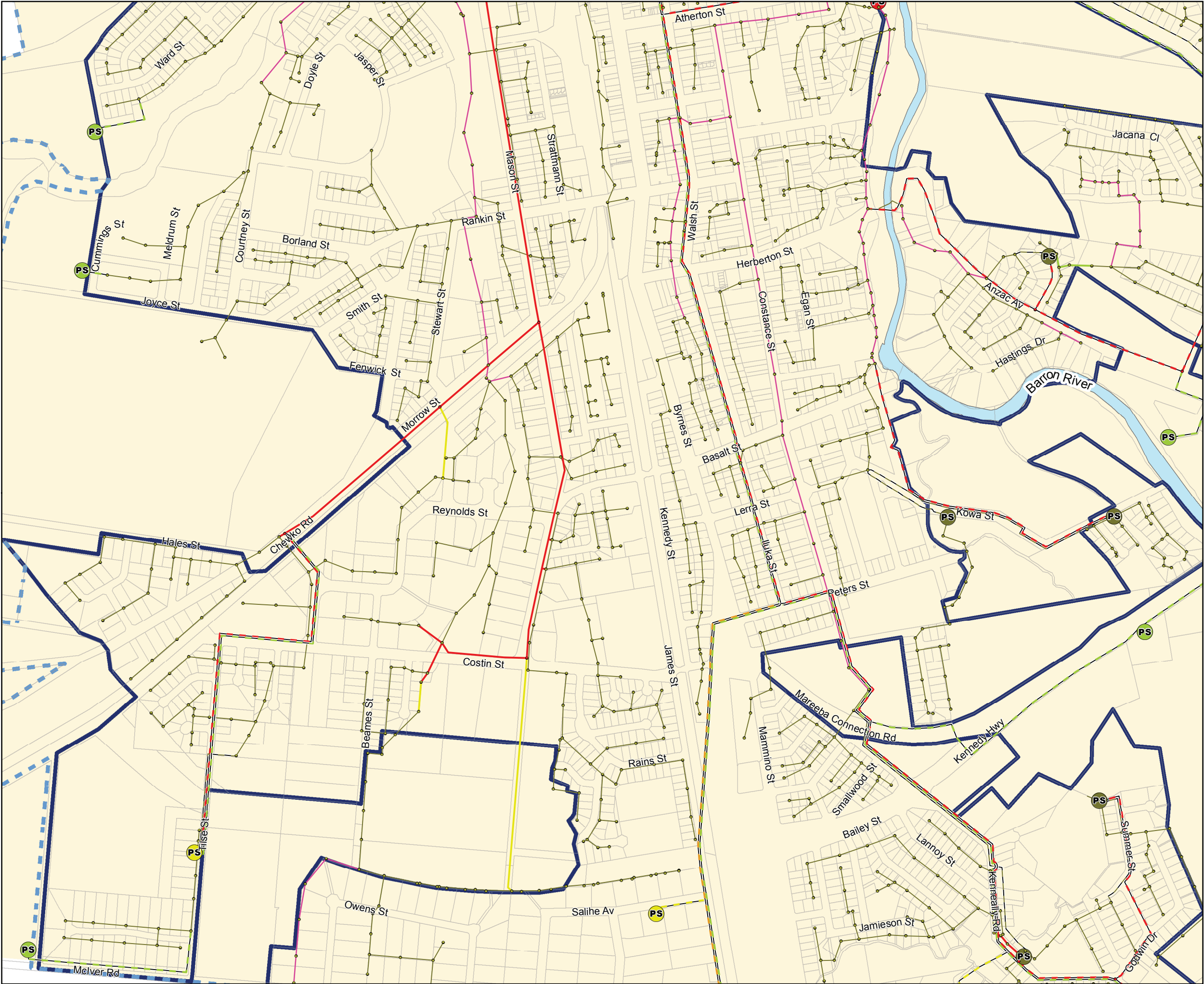
Information
Whilst every care is taken to ensure the accuracy of this product, neither the Mareeba Shire Council or the State of Queensland make any representations or warranties about its accuracy, reliability, completeness or suitability for any particular purpose and disclaims all responsibility and all liability (including without limitation, liability in negligence) for all expenses, losses, damages (including indirect or consequential damage) and costs that may occur as a result of the product being inaccurate or incomplete in any way or for any reason.

This mapping series was prepared by the former Tablelands Regional Council. Maps 14-31 and maps 39-47 relate to the new Tablelands Regional Local Government Area and are not applicable to the Mareeba Shire Local Government Area. Tablelands Regional Council should be consulted for land within the area covered by maps 14-31 and maps 39-47.

Crown & Council Copyright Reserved.



Plans For Trunk Infrastructure
Mareeba, Central
Sewer



- PIA Boundary
 - Urban Footprint
 - Ultimate Catchment
 - Property Boundary
- ### Sewer Reticulation Network
- · — Rising Sewer Main
 - Existing Sewer Network
 - Existing Trunk Infrastructure
 - 0-5 Years Upgrade
 - 6-10 Years Upgrade
 - 11-15 Years Upgrade
 - 15+ Years Upgrade

- ### Sewer Feature Description
- PS** Pump Station
 - TP** Treatment Plant
 - Manhole

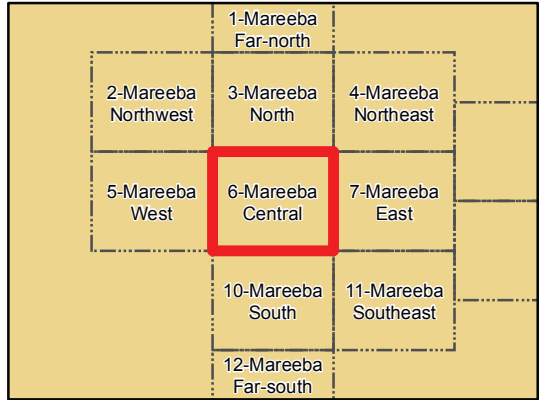
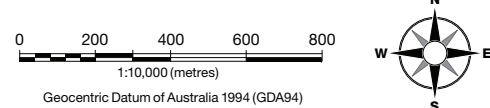
- ### Feature Upgrade Timeframe
- Existing
 - 0-5 Years
 - 6-10 Years
 - 11-15 Years
 - 15+ Years

Information

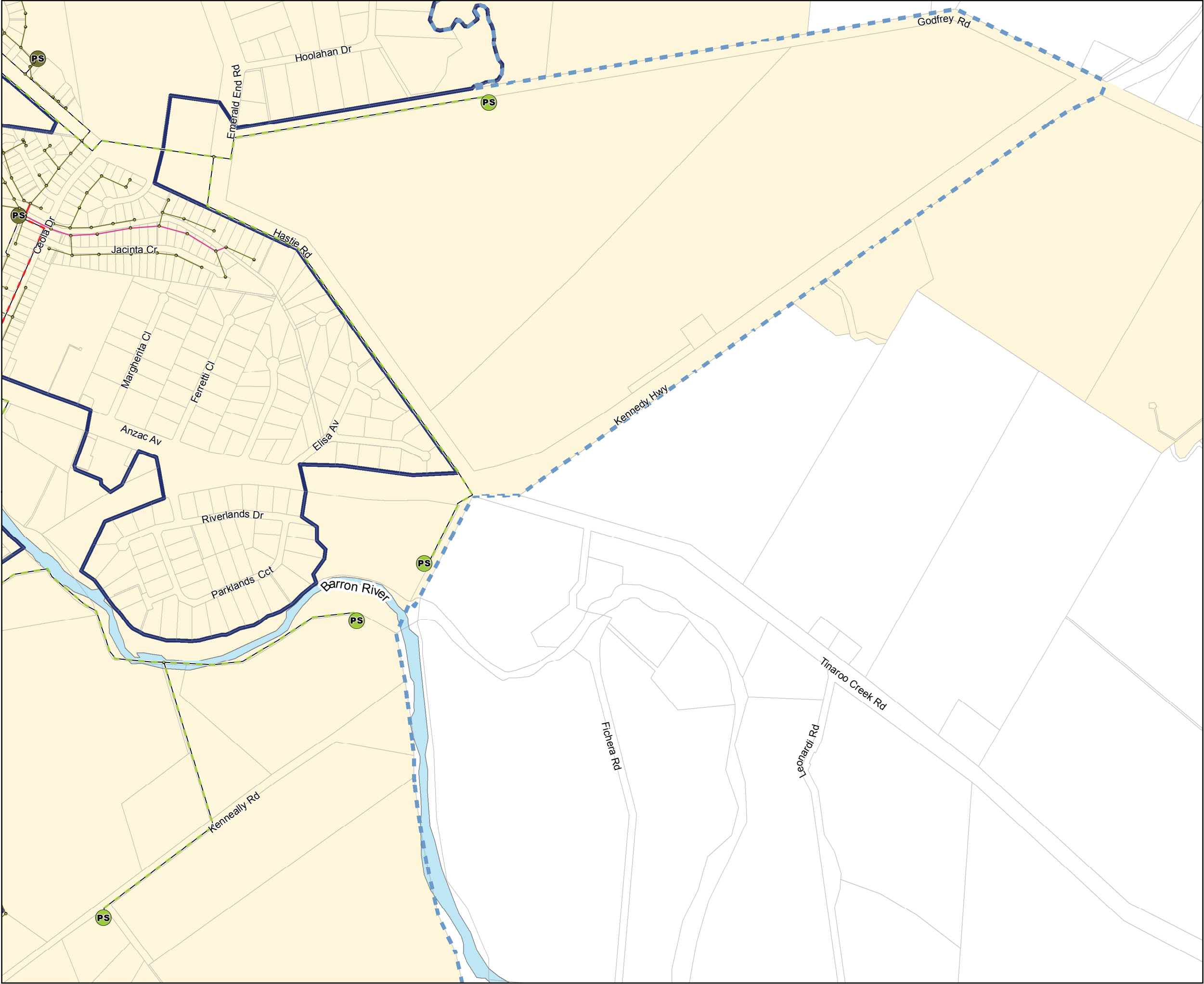
Whilst every care is taken to ensure the accuracy of this product, neither the Mareeba Shire Council or the State of Queensland make any representations or warranties about its accuracy, reliability, completeness or suitability for any particular purpose and disclaims all responsibility and all liability (including without limitation, liability in negligence) for all expenses, losses, damages (including indirect or consequential damage) and costs that may occur as a result of the product being inaccurate or incomplete in any way or for any reason.

This mapping series was prepared by the former Tablelands Regional Council. Maps 14-31 and maps 39-47 relate to the new Tablelands Regional Local Government Area and are not applicable to the Mareeba Shire Local Government Area. Tablelands Regional Council should be consulted for land within the area covered by maps 14-31 and maps 39-47.

Crown & Council Copyright Reserved.



Plans For Trunk Infrastructure
Mareeba, East
Sewer



- PIA Boundary
- Urban Footprint
- Ultimate Catchment
- Property Boundary

Sewer Reticulation Network

- Rising Sewer Main
- Existing Sewer Network
- Existing Trunk Infrastructure
- 0-5 Years Upgrade
- 6-10 Years Upgrade
- 11-15 Years Upgrade
- 15+ Years Upgrade

Sewer Feature Description

- PS Pump Station
- TP Treatment Plant
- Manhole

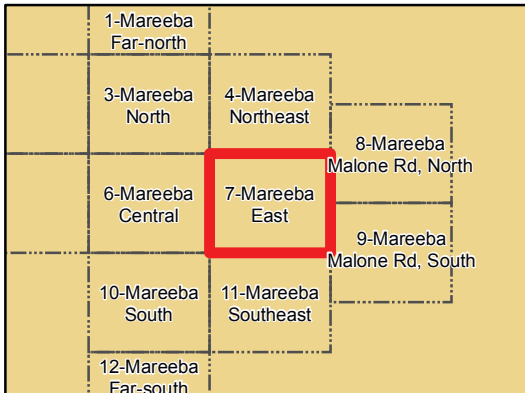
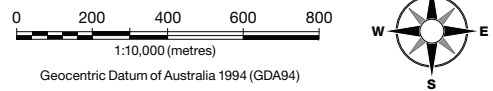
Feature Upgrade Timeframe

- Existing
- 0-5 Years
- 6-10 Years
- 11-15 Years
- 15+ Years

Information
Whilst every care is taken to ensure the accuracy of this product, neither the Mareeba Shire Council or the State of Queensland make any representations or warranties about its accuracy, reliability, completeness or suitability for any particular purpose and disclaims all responsibility and all liability (including without limitation, liability in negligence) for all expenses, losses, damages (including indirect or consequential damage) and costs that may occur as a result of the product being inaccurate or incomplete in any way or for any reason.

This mapping series was prepared by the former Tablelands Regional Council. Maps 14-31 and maps 39-47 relate to the new Tablelands Regional Local Government Area and are not applicable to the Mareeba Shire Local Government Area. Tablelands Regional Council should be consulted for land within the area covered by maps 14-31 and maps 39-47.

Crown & Council Copyright Reserved.



Planning Scheme Map
Sewer-PFTI7 of 47

Plans For Trunk Infrastructure
Mareeba, Malone Rd, North
Sewer



- PIA Boundary
- Urban Footprint
- Ultimate Catchment
- Property Boundary

Sewer Reticulation Network

- Rising Sewer Main
- Existing Sewer Network
- Existing Trunk Infrastructure
- 0-5 Years Upgrade
- 6-10 Years Upgrade
- 11-15 Years Upgrade
- 15+ Years Upgrade

Sewer Feature Description

- PS Pump Station
- TP Treatment Plant
- Manhole

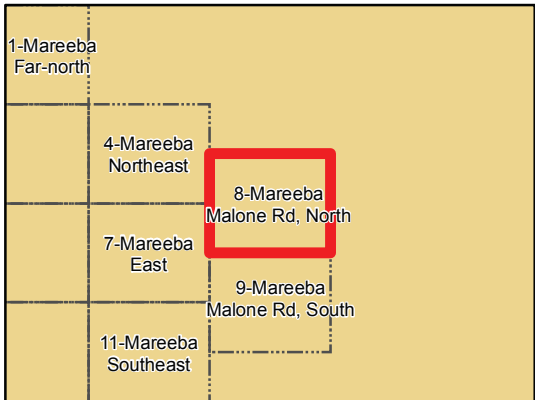
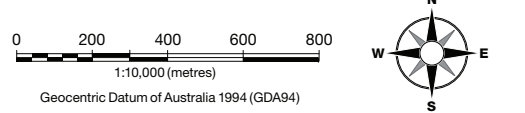
Feature Upgrade Timeframe

- Existing
- 0-5 Years
- 6-10 Years
- 11-15 Years
- 15+ Years

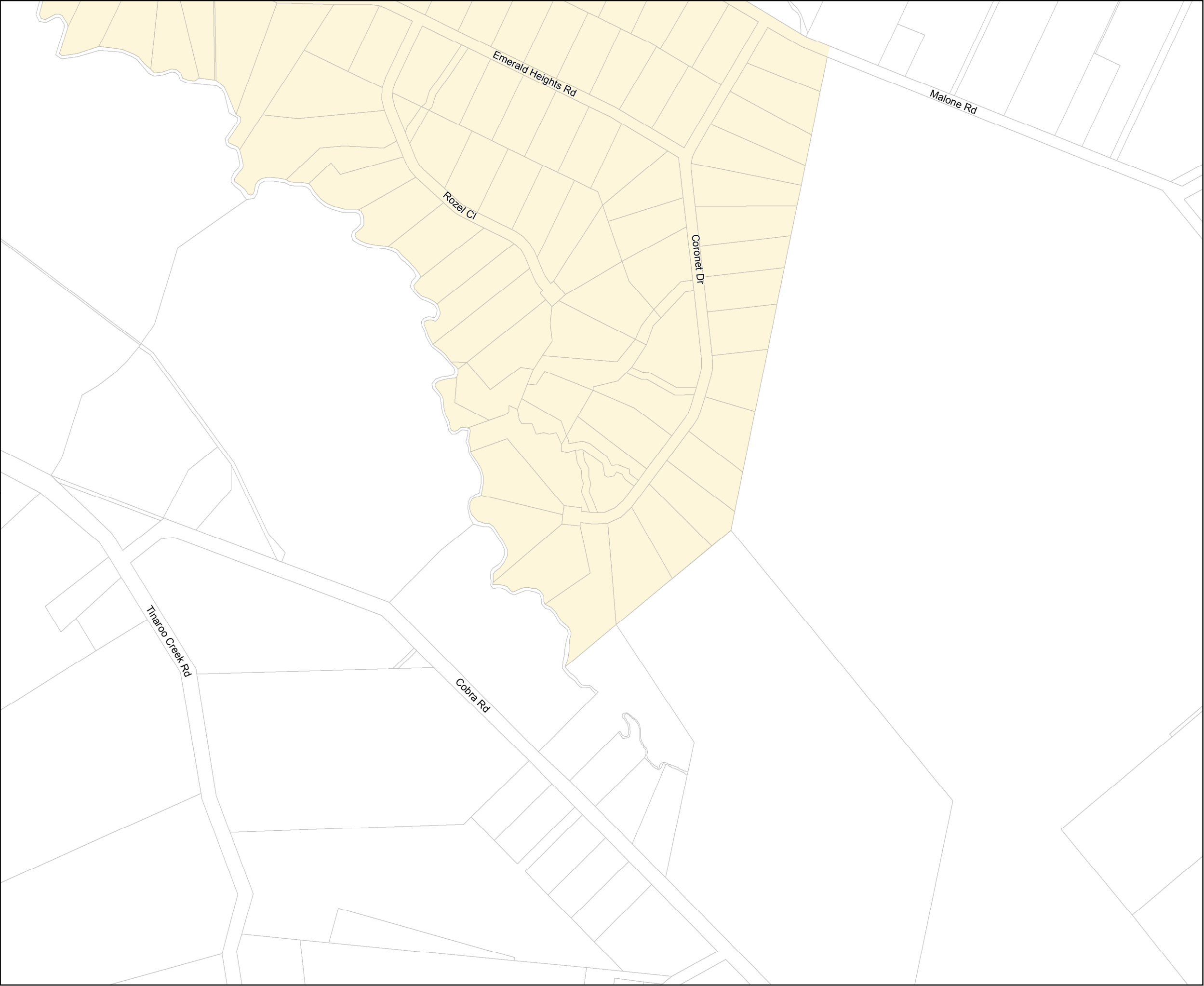
Information
Whilst every care is taken to ensure the accuracy of this product, neither the Mareeba Shire Council or the State of Queensland make any representations or warranties about its accuracy, reliability, completeness or suitability for any particular purpose and disclaims all responsibility and all liability (including without limitation, liability in negligence) for all expenses, losses, damages (including indirect or consequential damage) and costs that may occur as a result of the product being inaccurate or incomplete in any way or for any reason.

This mapping series was prepared by the former Tablelands Regional Council. Maps 14-31 and maps 39-47 relate to the new Tablelands Regional Local Government Area and are not applicable to the Mareeba Shire Local Government Area. Tablelands Regional Council should be consulted for land within the area covered by maps 14-31 and maps 39-47.

Crown & Council Copyright Reserved.



Plans For Trunk Infrastructure
Mareeba, Malone Rd, South
Sewer



- PIA Boundary
- Urban Footprint
- Ultimate Catchment
- Property Boundary

Sewer Reticulation Network

- Rising Sewer Main
- Existing Sewer Network
- Existing Trunk Infrastructure
- 0-5 Years Upgrade
- 6-10 Years Upgrade
- 11-15 Years Upgrade
- 15+ Years Upgrade

Sewer Feature Description

- PS Pump Station
- TP Treatment Plant
- Manhole

Feature Upgrade Timeframe

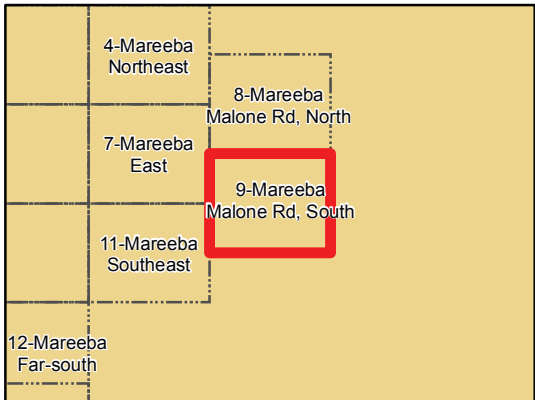
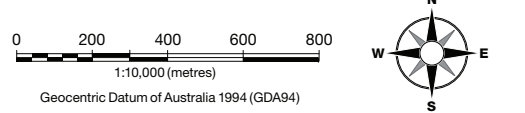
- Existing
- 0-5 Years
- 6-10 Years
- 11-15 Years
- 15+ Years

Information

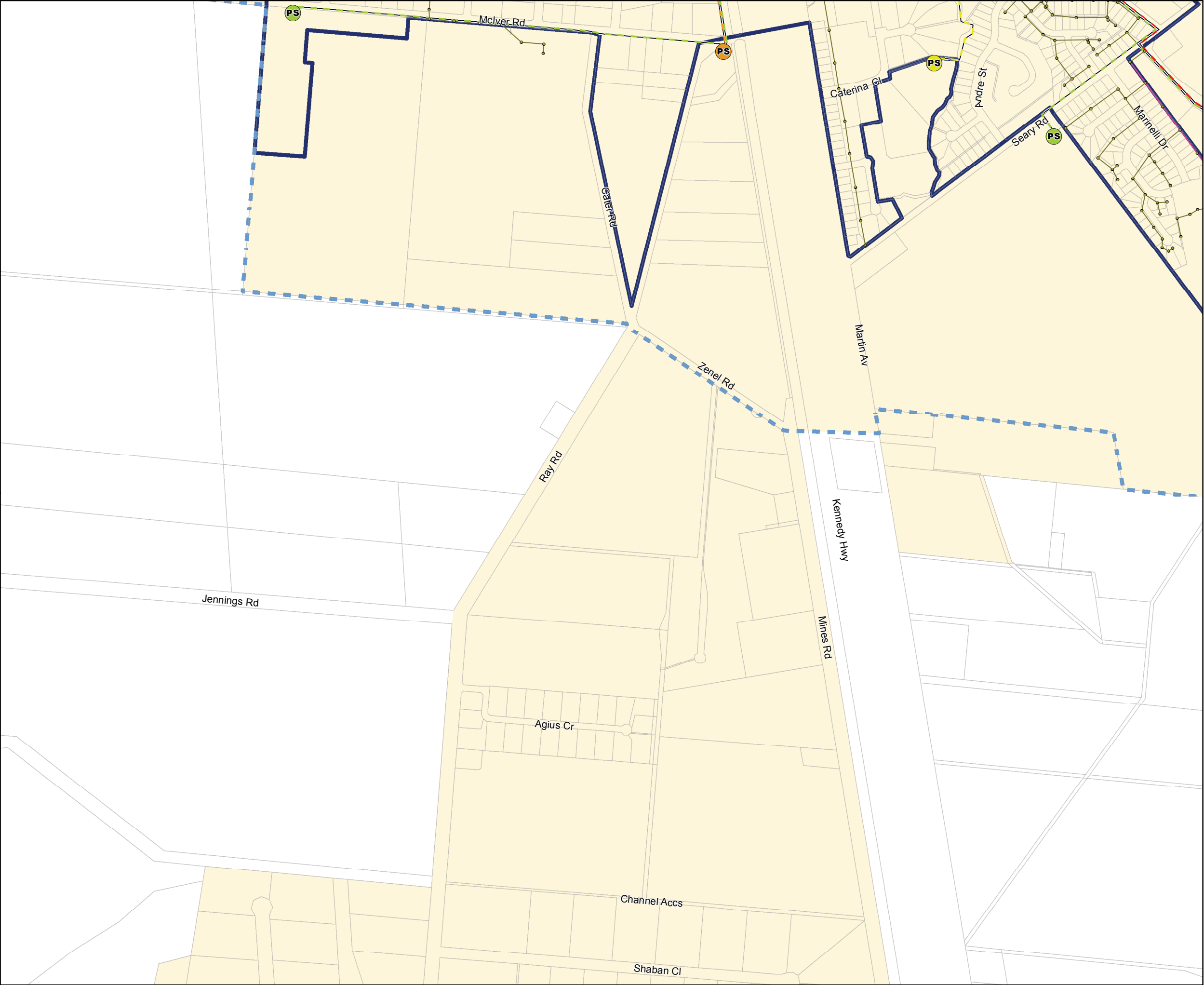
Whilst every care is taken to ensure the accuracy of this product, neither the Mareeba Shire Council or the State of Queensland make any representations or warranties about its accuracy, reliability, completeness or suitability for any particular purpose and disclaims all responsibility and all liability (including without limitation, liability in negligence) for all expenses, losses, damages (including indirect or consequential damage) and costs that may occur as a result of the product being inaccurate or incomplete in any way or for any reason.

This mapping series was prepared by the former Tablelands Regional Council. Maps 14-31 and maps 39-47 relate to the new Tablelands Regional Local Government Area and are not applicable to the Mareeba Shire Local Government Area. Tablelands Regional Council should be consulted for land within the area covered by maps 14-31 and maps 39-47.

Crown & Council Copyright Reserved.



Plans For Trunk Infrastructure
Mareeba, South
Sewer



- PIA Boundary
- Urban Footprint
- Ultimate Catchment
- Property Boundary
- ### Sewer Reticulation Network

Rising Sewer Main

Existing Sewer Network

Existing Trunk Infrastructure

0-5 Years Upgrade

6-10 Years Upgrade

11-15 Years Upgrade

15+ Years Upgrade

Sewer Feature Description

PS

Pump Station

TP

Treatment Plant

Manhole

Feature Upgrade Timeframe

Existing

0-5 Years

6-10 Years

11-15 Years

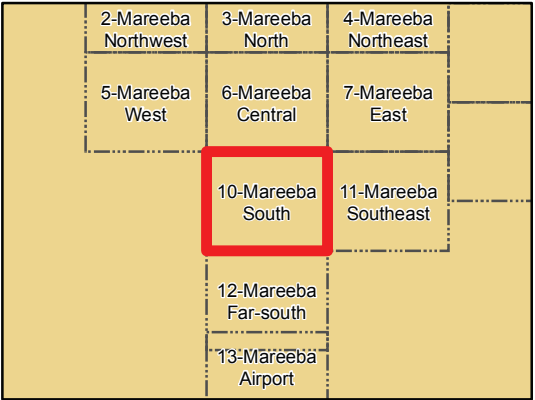
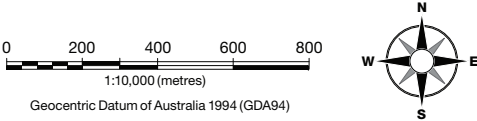
15+ Years

Information

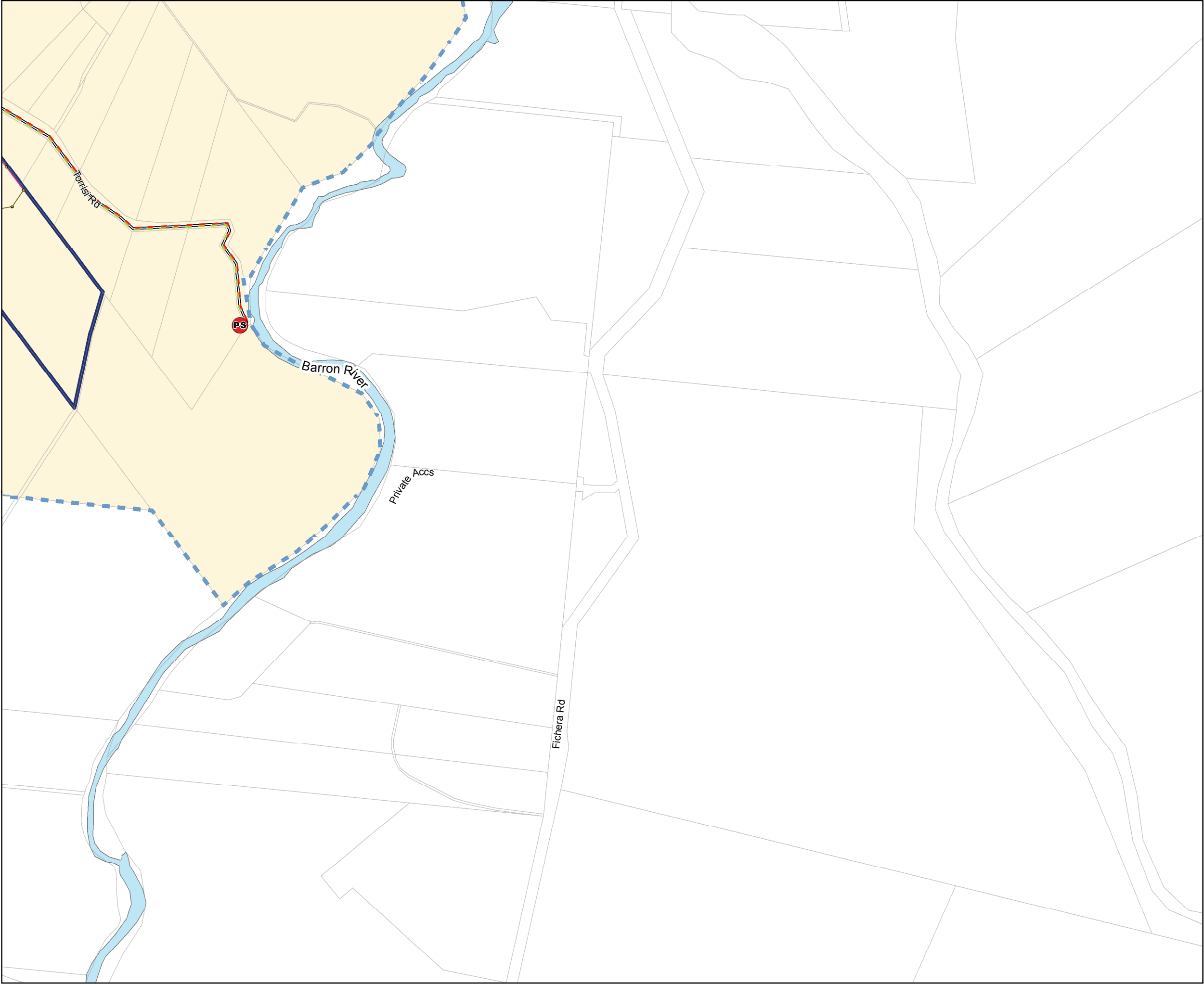
Whilst every care is taken to ensure the accuracy of this product, neither the Mareeba Shire Council or the State of Queensland make any representations or warranties about its accuracy, reliability, completeness or suitability for any particular purpose and disclaims all responsibility and all liability (including without limitation, liability in negligence) for all expenses, losses, damages (including indirect or consequential damage) and costs that may occur as a result of the product being inaccurate or incomplete in any way or for any reason.

This mapping series was prepared by the former Tablelands Regional Council. Maps 14-31 and maps 39-47 relate to the new Tablelands Regional Local Government Area and are not applicable to the Mareeba Shire Local Government Area. Tablelands Regional Council should be consulted for land within the area covered by maps 14-31 and maps 39-47.

Crown & Council Copyright Reserved.



Plans For Trunk Infrastructure
Mareeba, Southeast
Sewer



- PIA Boundary
- Urban Footprint
- Ultimate Catchment
- Property Boundary

Sewer Reticulation Network

- Rising Sewer Main
- Existing Sewer Network
- Existing Trunk Infrastructure
- 0-5 Years Upgrade
- 6-10 Years Upgrade
- 11-15 Years Upgrade
- 15+ Years Upgrade

Sewer Feature Description

- PS Pump Station
- TP Treatment Plant
- Manhole

Feature Upgrade Timeframe

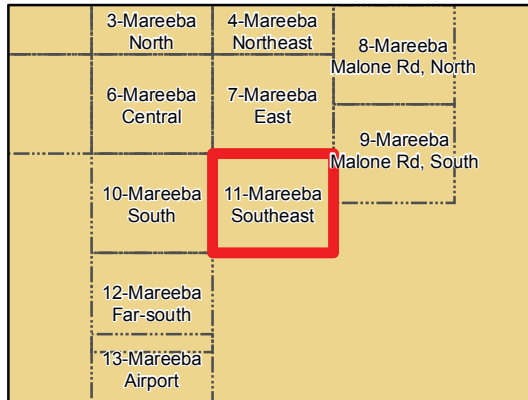
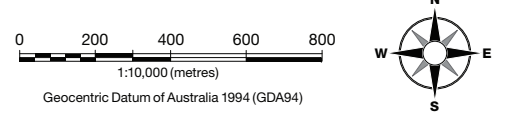
- Existing
- 0-5 Years
- 6-10 Years
- 11-15 Years
- 15+ Years

Information

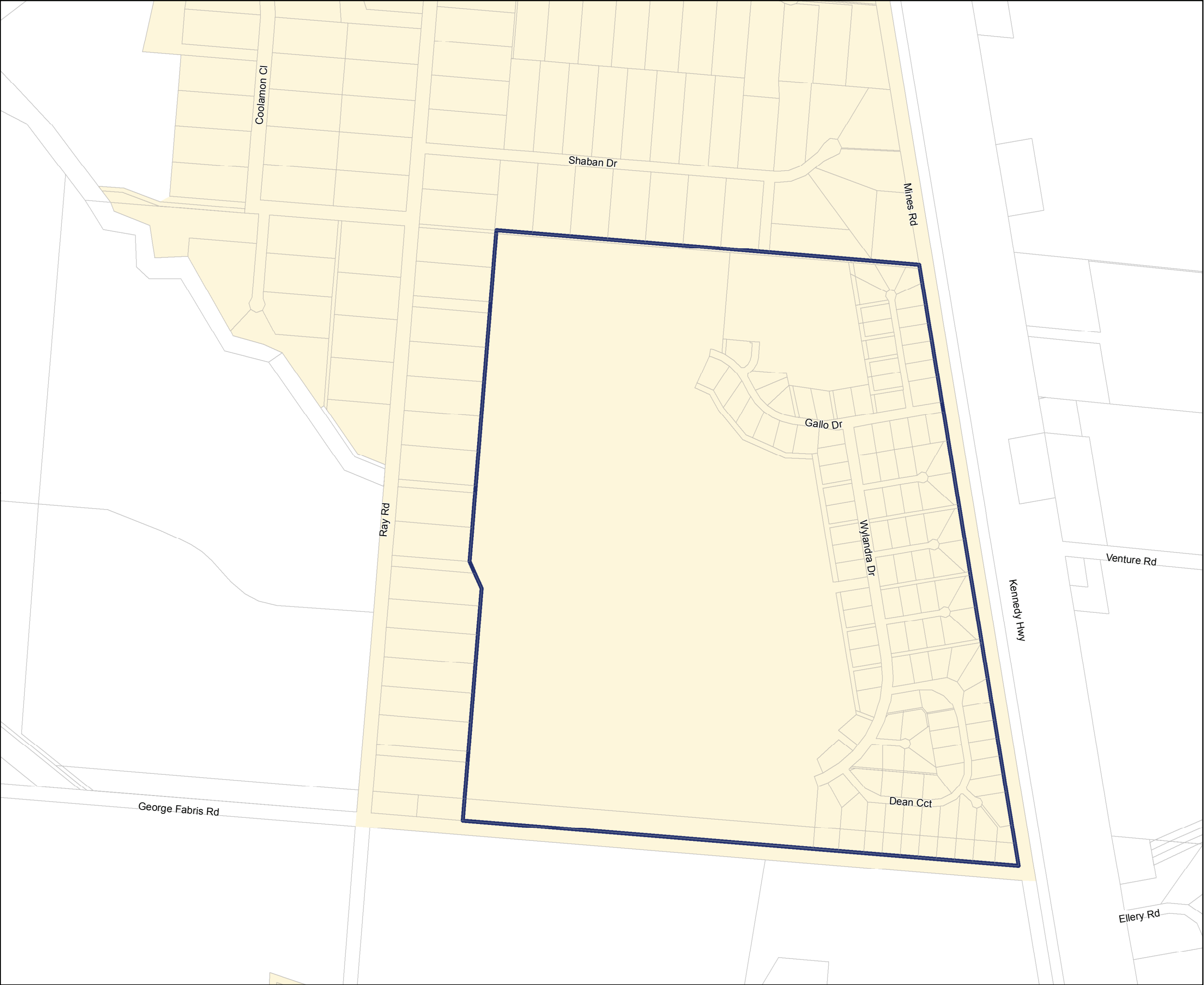
Whilst every care is taken to ensure the accuracy of this product, neither the Mareeba Shire Council or the State of Queensland make any representations or warranties about its accuracy, reliability, completeness or suitability for any particular purpose and disclaims all responsibility and all liability (including without limitation, liability in negligence) for all expenses, losses, damages (including indirect or consequential damage) and costs that may occur as a result of the product being inaccurate or incomplete in any way or for any reason.

This mapping series was prepared by the former Tablelands Regional Council. Maps 14-31 and maps 39-47 relate to the new Tablelands Regional Local Government Area and are not applicable to the Mareeba Shire Local Government Area. Tablelands Regional Council should be consulted for land within the area covered by maps 14-31 and maps 39-47.

Crown & Council Copyright Reserved.



Plans For Trunk Infrastructure
Mareeba, Far-south
Sewer



- PIA Boundary
- Urban Footprint
- Ultimate Catchment
- Property Boundary

Sewer Reticulation Network

- Rising Sewer Main
- Existing Sewer Network
- Existing Trunk Infrastructure
- 0-5 Years Upgrade
- 6-10 Years Upgrade
- 11-15 Years Upgrade
- 15+ Years Upgrade

Sewer Feature Description

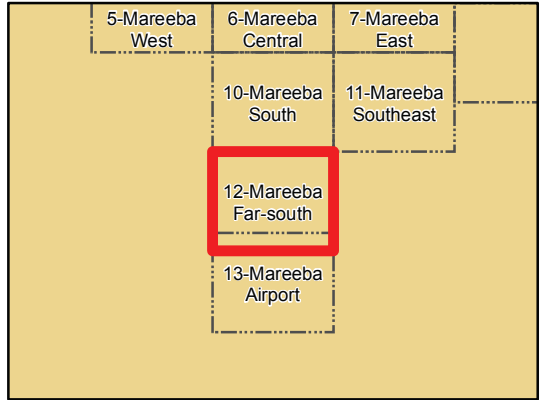
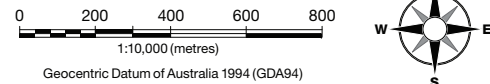
- PS Pump Station
- TP Treatment Plant
- Manhole

Feature Upgrade Timeframe

- Existing
- 0-5 Years
- 6-10 Years
- 11-15 Years
- 15+ Years

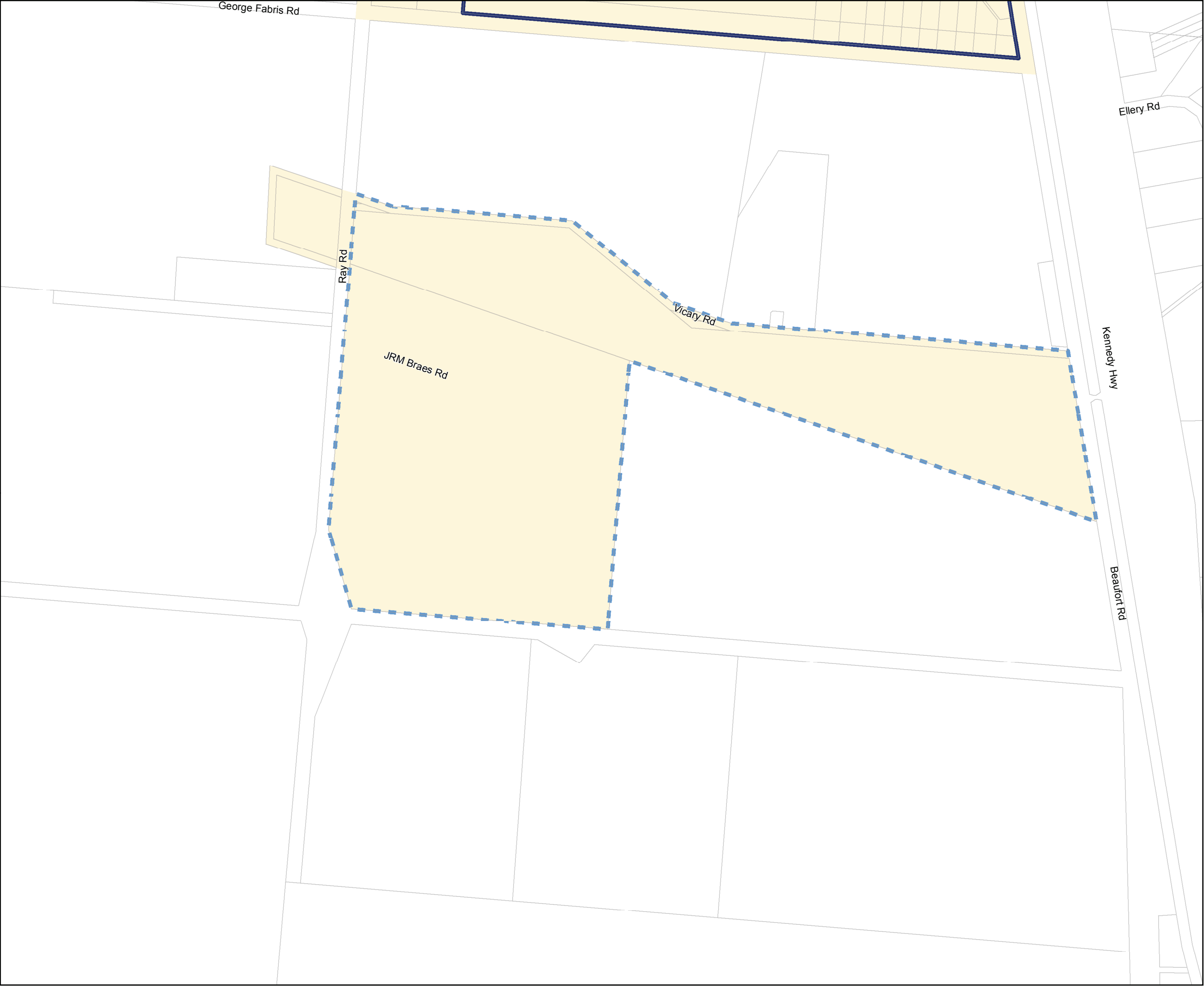
Information
Whilst every care is taken to ensure the accuracy of this product, neither the Mareeba Shire Council or the State of Queensland make any representations or warranties about its accuracy, reliability, completeness or suitability for any particular purpose and disclaims all responsibility and all liability (including without limitation, liability in negligence) for all expenses, losses, damages (including indirect or consequential damage) and costs that may occur as a result of the product being inaccurate or incomplete in any way or for any reason.
This mapping series was prepared by the former Tablelands Regional Council. Maps 14-31 and maps 39-47 relate to the new Tablelands Regional Local Government Area and are not applicable to the Mareeba Shire Local Government Area. Tablelands Regional Council should be consulted for land within the area covered by maps 14-31 and maps 39-47.

Crown & Council Copyright Reserved.



Planning Scheme Map
Sewer-PFTI12 of 47

Plans For Trunk Infrastructure
Mareeba, Airport
Sewer



- PIA Boundary
- Urban Footprint
- Ultimate Catchment
- Property Boundary

Sewer Reticulation Network

- Rising Sewer Main
- Existing Sewer Network
- Existing Trunk Infrastructure
- 0-5 Years Upgrade
- 6-10 Years Upgrade
- 11-15 Years Upgrade
- 15+ Years Upgrade

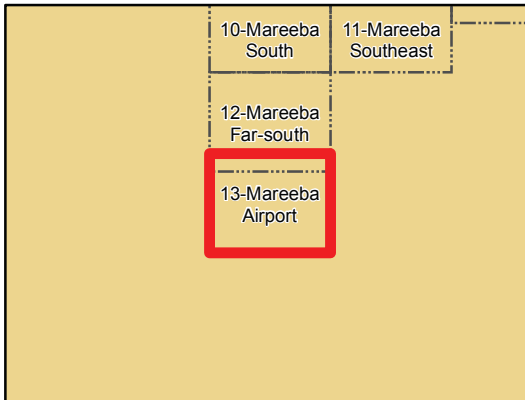
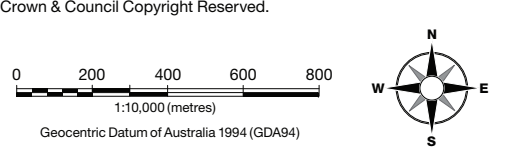
Sewer Feature Description

- PS Pump Station
- TP Treatment Plant
- Manhole

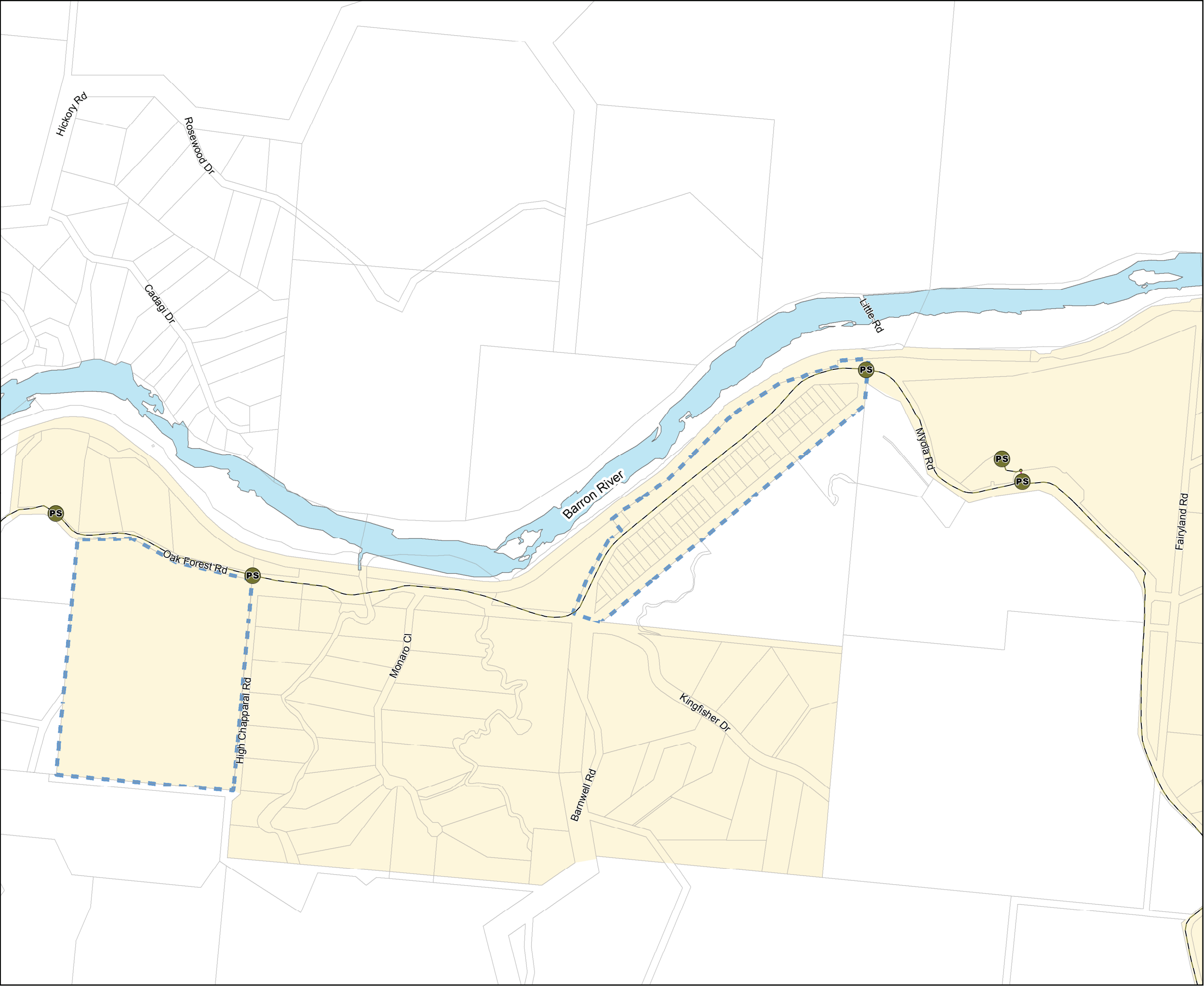
Feature Upgrade Timeframe

- Existing
- 0-5 Years
- 6-10 Years
- 11-15 Years
- 15+ Years

Information
Whilst every care is taken to ensure the accuracy of this product, neither the Mareeba Shire Council or the State of Queensland make any representations or warranties about its accuracy, reliability, completeness or suitability for any particular purpose and disclaims all responsibility and all liability (including without limitation, liability in negligence) for all expenses, losses, damages (including indirect or consequential damage) and costs that may occur as a result of the product being inaccurate or incomplete in any way or for any reason.
This mapping series was prepared by the former Tablelands Regional Council. Maps 14-31 and maps 39-47 relate to the new Tablelands Regional Local Government Area and are not applicable to the Mareeba Shire Local Government Area. Tablelands Regional Council should be consulted for land within the area covered by maps 14-31 and maps 39-47.



Plans For Trunk Infrastructure
Kuranda, Northwest
Sewer



- PIA Boundary
- Urban Footprint
- Ultimate Catchment
- Property Boundary

Sewer Reticulation Network

- Rising Sewer Main
- Existing Sewer Network
- Existing Trunk Infrastructure
- 0-5 Years Upgrade
- 6-10 Years Upgrade
- 11-15 Years Upgrade
- 15+ Years Upgrade

Sewer Feature Description

- PS Pump Station
- TP Treatment Plant
- Manhole

Feature Upgrade Timeframe

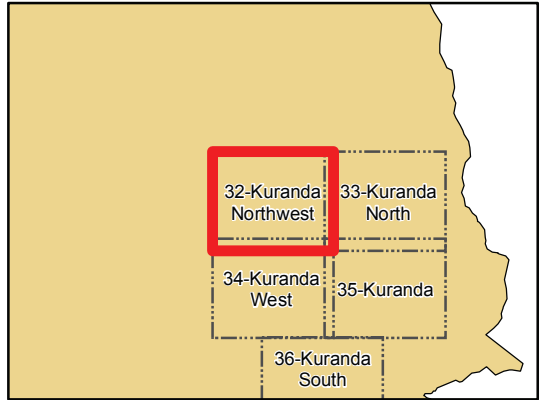
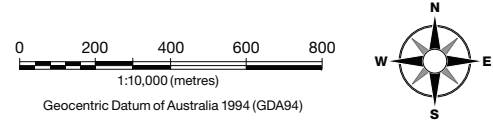
- Existing
- 0-5 Years
- 6-10 Years
- 11-15 Years
- 15+ Years

Information

Whilst every care is taken to ensure the accuracy of this product, neither the Mareeba Shire Council or the State of Queensland make any representations or warranties about its accuracy, reliability, completeness or suitability for any particular purpose and disclaims all responsibility and all liability (including without limitation, liability in negligence) for all expenses, losses, damages (including indirect or consequential damage) and costs that may occur as a result of the product being inaccurate or incomplete in any way or for any reason.

This mapping series was prepared by the former Tablelands Regional Council. Maps 14-31 and maps 39-47 relate to the new Tablelands Regional Local Government Area and are not applicable to the Mareeba Shire Local Government Area. Tablelands Regional Council should be consulted for land within the area covered by maps 14-31 and maps 39-47.

Crown & Council Copyright Reserved.



Planning Scheme Map
Sewer-PFTI32 of 47

Plans For Trunk Infrastructure
Kuranda, North
Sewer

PIA Boundary

Urban Footprint

Ultimate Catchment

Property Boundary

Sewer Reticulation Network

- - -

Rising Sewer Main

Existing Sewer Network

Existing Trunk Infrastructure

0-5 Years Upgrade

6-10 Years Upgrade

11-15 Years Upgrade

15+ Years Upgrade

Sewer Feature Description

PS

Pump Station

TP

Treatment Plant

o

Manhole

Feature Upgrade Timeframe

Existing

0-5 Years

6-10 Years

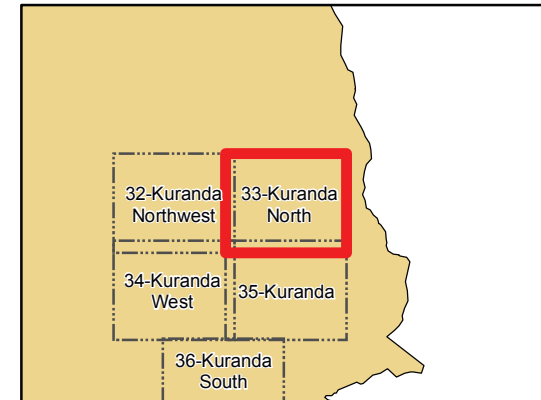
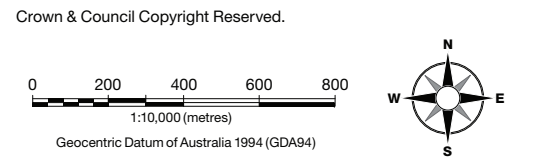
11-15 Years

15+ Years

Information

Whilst every care is taken to ensure the accuracy of this product, neither the Mareeba Shire Council or the State of Queensland make any representations or warranties about its accuracy, reliability, completeness or suitability for any particular purpose and disclaims all responsibility and all liability (including without limitation, liability in negligence) for all expenses, losses, damages (including indirect or consequential damage) and costs that may occur as a result of the product being inaccurate or incomplete in any way or for any reason.

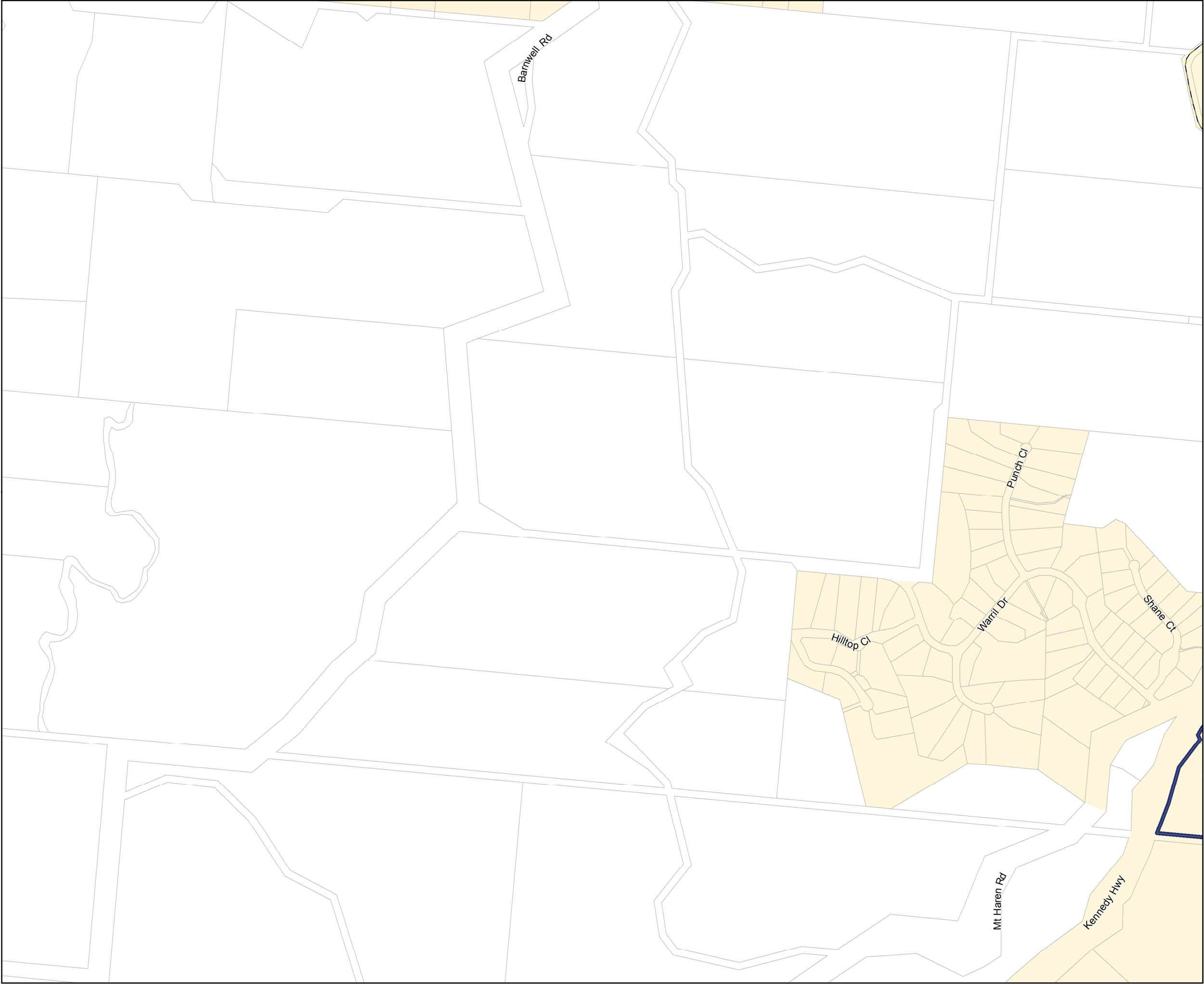
This mapping series was prepared by the former Tablelands Regional Council. Maps 14-31 and maps 39-47 relate to the new Tablelands Regional Local Government Area and are not applicable to the Mareeba Shire Local Government Area. Tablelands Regional Council should be consulted for land within the area covered by maps 14-31 and maps 39-47.



Planning Scheme Map
Sewer-PFTI33 of 47



Plans For Trunk Infrastructure
Kuranda, West
Sewer



- PIA Boundary
- Urban Footprint
- Ultimate Catchment
- Property Boundary

Sewer Reticulation Network

- Rising Sewer Main
- Existing Sewer Network
- Existing Trunk Infrastructure
- 0-5 Years Upgrade
- 6-10 Years Upgrade
- 11-15 Years Upgrade
- 15+ Years Upgrade

Sewer Feature Description

- PS** Pump Station
- TP** Treatment Plant
- Manhole

Feature Upgrade Timeframe

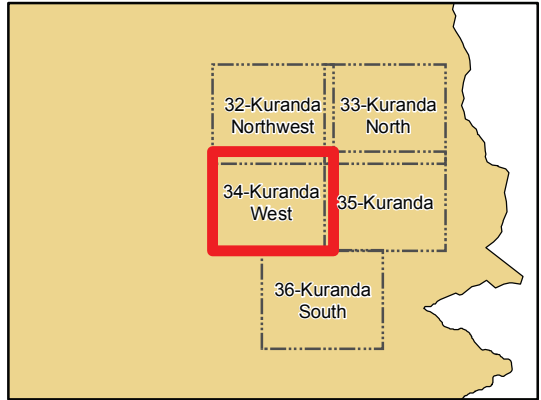
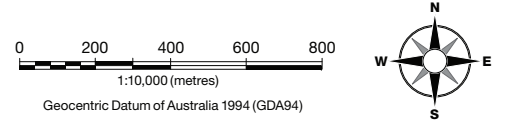
- Existing
- 0-5 Years
- 6-10 Years
- 11-15 Years
- 15+ Years

Information

Whilst every care is taken to ensure the accuracy of this product, neither the Mareeba Shire Council or the State of Queensland make any representations or warranties about its accuracy, reliability, completeness or suitability for any particular purpose and disclaims all responsibility and all liability (including without limitation, liability in negligence) for all expenses, losses, damages (including indirect or consequential damage) and costs that may occur as a result of the product being inaccurate or incomplete in any way or for any reason.

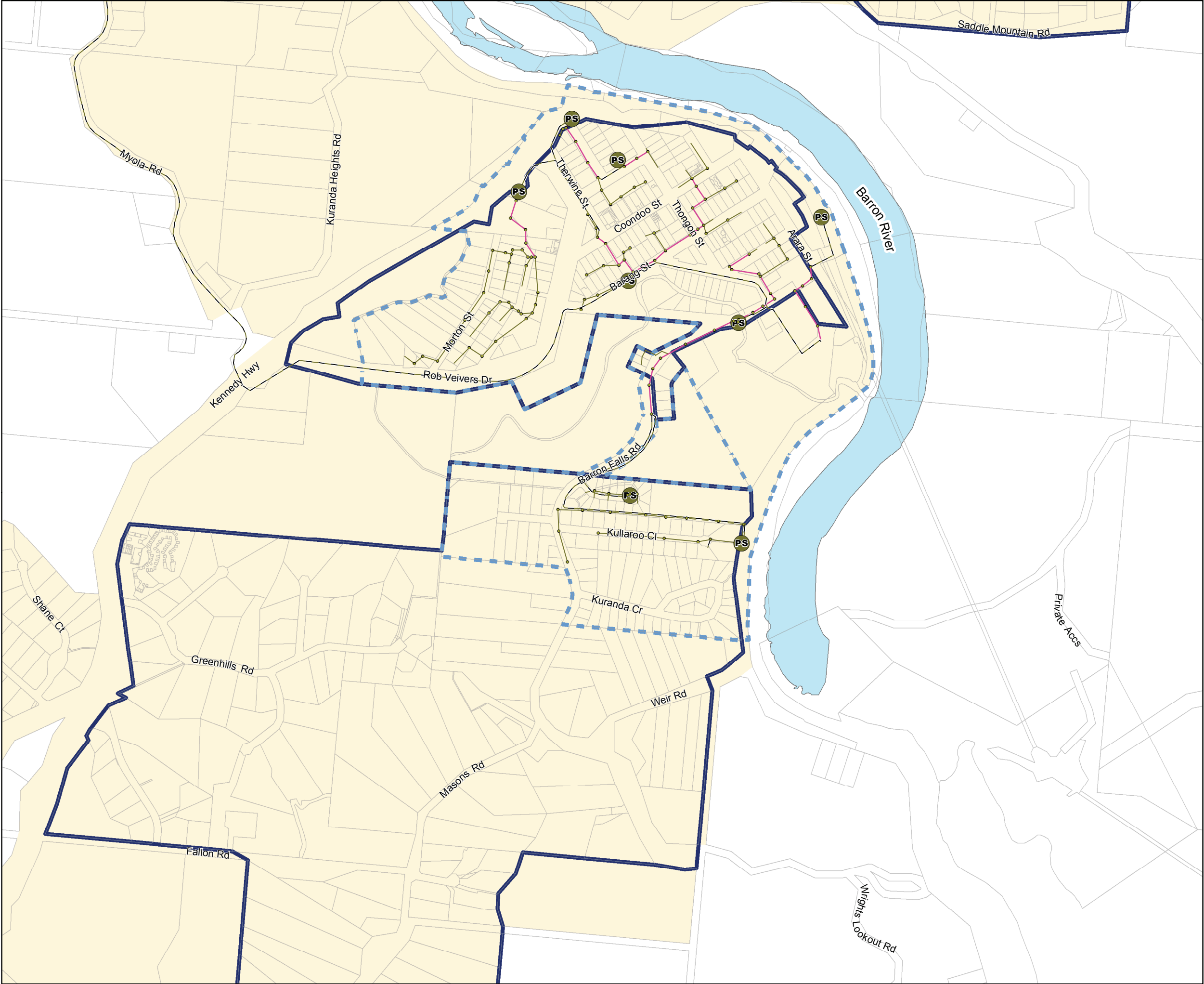
This mapping series was prepared by the former Tablelands Regional Council. Maps 14-31 and maps 39-47 relate to the new Tablelands Regional Local Government Area and are not applicable to the Mareeba Shire Local Government Area. Tablelands Regional Council should be consulted for land within the area covered by maps 14-31 and maps 39-47.

Crown & Council Copyright Reserved.



Planning Scheme Map
Sewer-PFTI34 of 47

Plans For Trunk Infrastructure
Kuranda
Sewer



PIA Boundary

Urban Footprint

Ultimate Catchment

Property Boundary

Sewer Reticulation Network

Rising Sewer Main

Existing Sewer Network

Existing Trunk Infrastructure

0-5 Years Upgrade

6-10 Years Upgrade

11-15 Years Upgrade

15+ Years Upgrade

Sewer Feature Description

PS

Pump Station

TP

Treatment Plant

Manhole

Feature Upgrade Timeframe

Existing

0-5 Years

6-10 Years

11-15 Years

15+ Years

Information

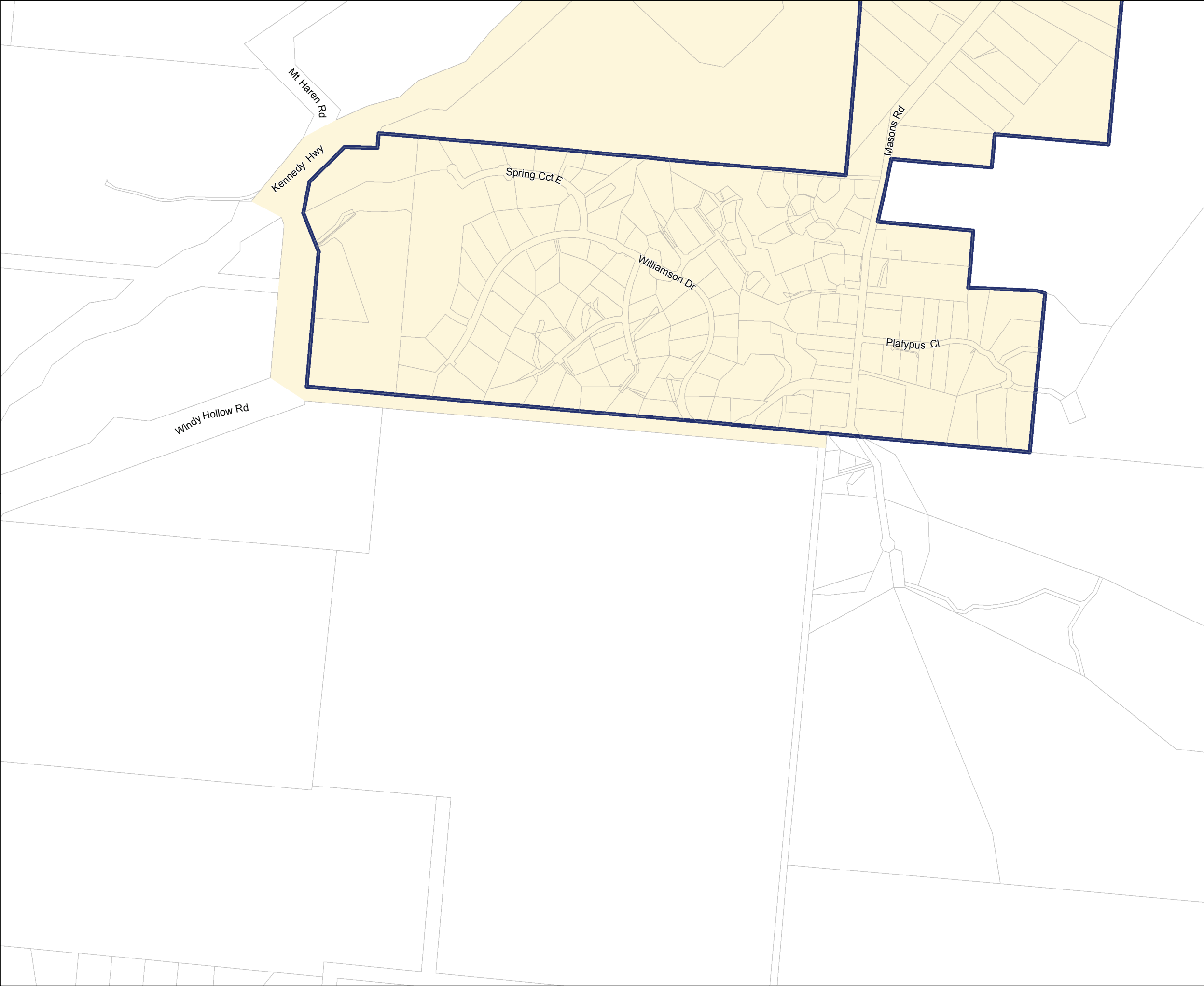
Whilst every care is taken to ensure the accuracy of this product, neither the Mareeba Shire Council or the State of Queensland make any representations or warranties about its accuracy, reliability, completeness or suitability for any particular purpose and disclaims all responsibility and all liability (including without limitation, liability in negligence) for all expenses, losses, damages (including indirect or consequential damage) and costs that may occur as a result of the product being inaccurate or incomplete in any way or for any reason.

This mapping series was prepared by the former Tablelands Regional Council. Maps 14-31 and maps 39-47 relate to the new Tablelands Regional Local Government Area and are not applicable to the Mareeba Shire Local Government Area. Tablelands Regional Council should be consulted for land within the area covered by maps 14-31 and maps 39-47.

Crown & Council Copyright Reserved.

Planning Scheme Map
Sewer-PFTI35 of 47

Plans For Trunk Infrastructure
Kuranda, South
Sewer



- PIA Boundary
- Urban Footprint
- Ultimate Catchment
- Property Boundary

Sewer Reticulation Network

- Rising Sewer Main
- Existing Sewer Network
- Existing Trunk Infrastructure
- 0-5 Years Upgrade
- 6-10 Years Upgrade
- 11-15 Years Upgrade
- 15+ Years Upgrade

Sewer Feature Description

- PS Pump Station
- TP Treatment Plant
- Manhole

Feature Upgrade Timeframe

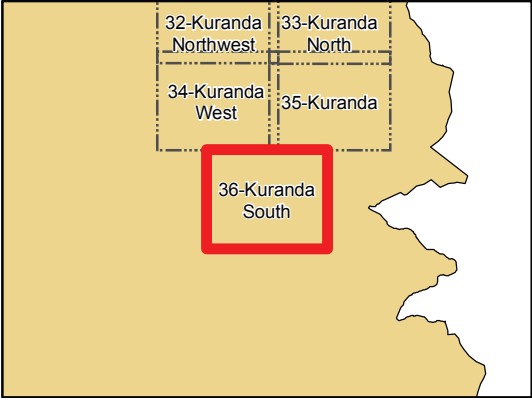
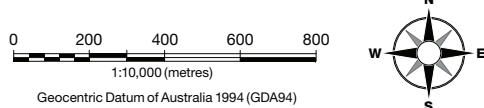
- Existing
- 0-5 Years
- 6-10 Years
- 11-15 Years
- 15+ Years

Information

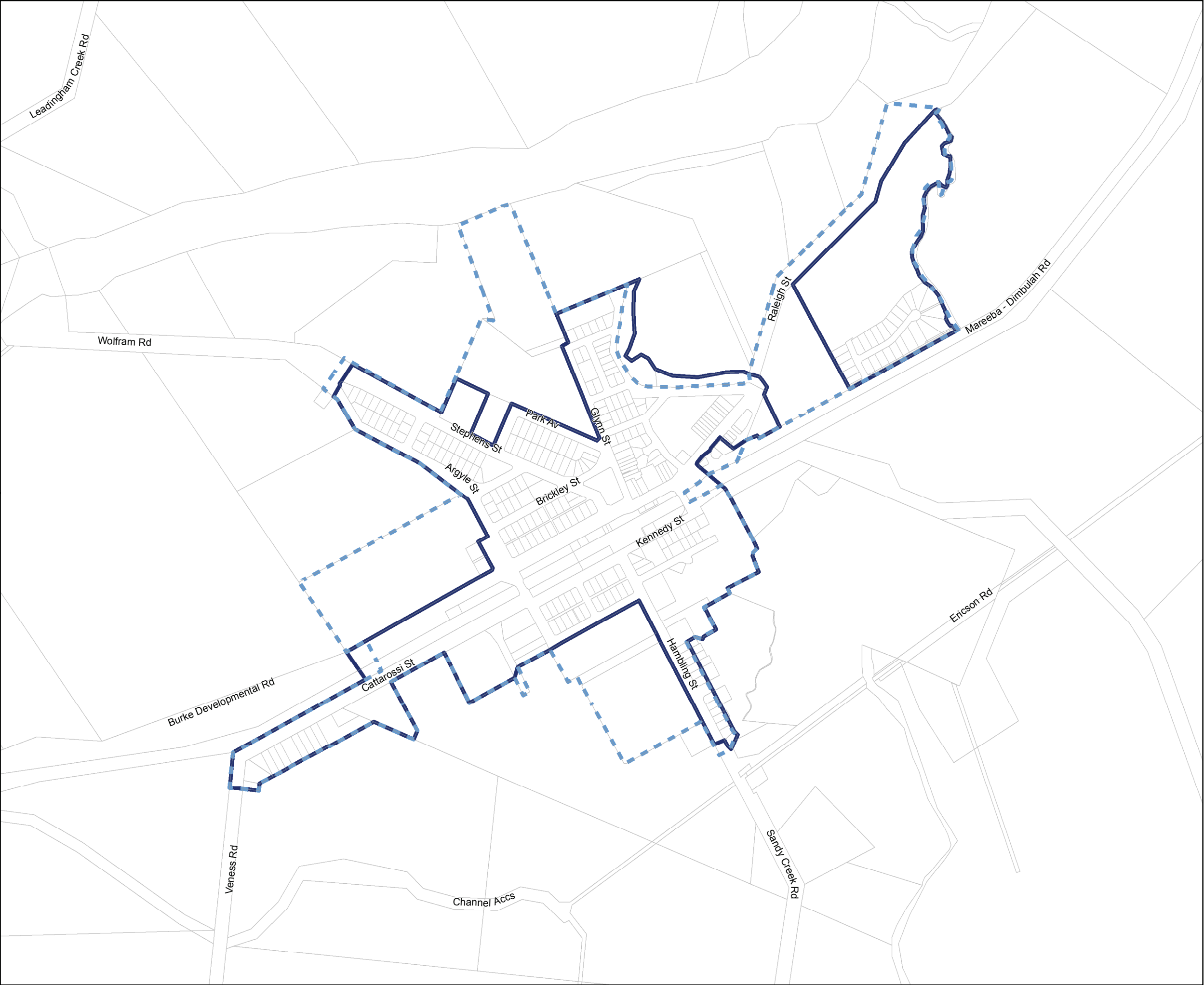
Whilst every care is taken to ensure the accuracy of this product, neither the Mareeba Shire Council or the State of Queensland make any representations or warranties about its accuracy, reliability, completeness or suitability for any particular purpose and disclaims all responsibility and all liability (including without limitation, liability in negligence) for all expenses, losses, damages (including indirect or consequential damage) and costs that may occur as a result of the product being inaccurate or incomplete in any way or for any reason.

This mapping series was prepared by the former Tablelands Regional Council. Maps 14-31 and maps 39-47 relate to the new Tablelands Regional Local Government Area and are not applicable to the Mareeba Shire Local Government Area. Tablelands Regional Council should be consulted for land within the area covered by maps 14-31 and maps 39-47.

Crown & Council Copyright Reserved.



Plans For Trunk Infrastructure
Dimbulah
Sewer



PIA Boundary

Urban Footprint

Ultimate Catchment

Property Boundary

Sewer Reticulation Network

Rising Sewer Main

Existing Sewer Network

Existing Trunk Infrastructure

0-5 Years Upgrade

6-10 Years Upgrade

11-15 Years Upgrade

15+ Years Upgrade

Sewer Feature Description

PS Pump Station

TP Treatment Plant

Manhole

Feature Upgrade Timeframe

Existing

0-5 Years

6-10 Years

11-15 Years

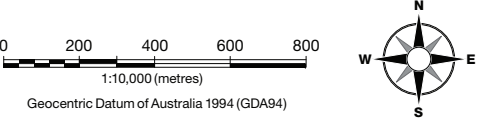
15+ Years

Information

Whilst every care is taken to ensure the accuracy of this product, neither the Mareeba Shire Council or the State of Queensland make any representations or warranties about its accuracy, reliability, completeness or suitability for any particular purpose and disclaims all responsibility and all liability (including without limitation, liability in negligence) for all expenses, losses, damages (including indirect or consequential damage) and costs that may occur as a result of the product being inaccurate or incomplete in any way or for any reason.

This mapping series was prepared by the former Tablelands Regional Council. Maps 14-31 and maps 39-47 relate to the new Tablelands Regional Local Government Area and are not applicable to the Mareeba Shire Local Government Area. Tablelands Regional Council should be consulted for land within the area covered by maps 14-31 and maps 39-47.

Crown & Council Copyright Reserved.



An inset map showing a larger geographical area with a red rectangle highlighting the specific location of '37-Dimbulah'.

37-Dimbulah

**Planning Scheme Map
Sewer-PFTI37 of 47**

Plans For Trunk Infrastructure Chillagoe Sewer

PIA Boundary

Urban Footprint

Ultimate Catchment

Property Boundary

Sewer Reticulation Network

Rising Sewer Main

Existing Sewer Network

Existing Trunk Infrastructure

0-5 Years Upgrade

6-10 Years Upgrade

11-15 Years Upgrade

15+ Years Upgrade

Sewer Feature Description

PS

Pump Station

TP

Treatment Plant

Manhole

Feature Upgrade Timeframe

Existing

0-5 Years

6-10 Years

11-15 Years

15+ Years

Information

Whilst every care is taken to ensure the accuracy of this product, neither the Mareeba Shire Council or the State of Queensland make any representations or warranties about its accuracy, reliability, completeness or suitability for any particular purpose and disclaims all responsibility and all liability (including without limitation, liability in negligence) for all expenses, losses, damages (including indirect or consequential damage) and costs that may occur as a result of the product being inaccurate or incomplete in any way or for any reason.

This mapping series was prepared by the former Tablelands Regional Council. Maps 14-31 and maps 39-47 relate to the new Tablelands Regional Local Government Area and are not applicable to the Mareeba Shire Local Government Area. Tablelands Regional Council should be consulted for land within the area covered by maps 14-31 and maps 39-47.

Crown & Council Copyright Reserved.

0

200

400

600

800

1:10,000 (metres)

Geocentric Datum of Australia 1994 (GDA94)

N

W

E

S

38-Chillagoe

Planning Scheme Map

Sewer-PFTI38 of 47