



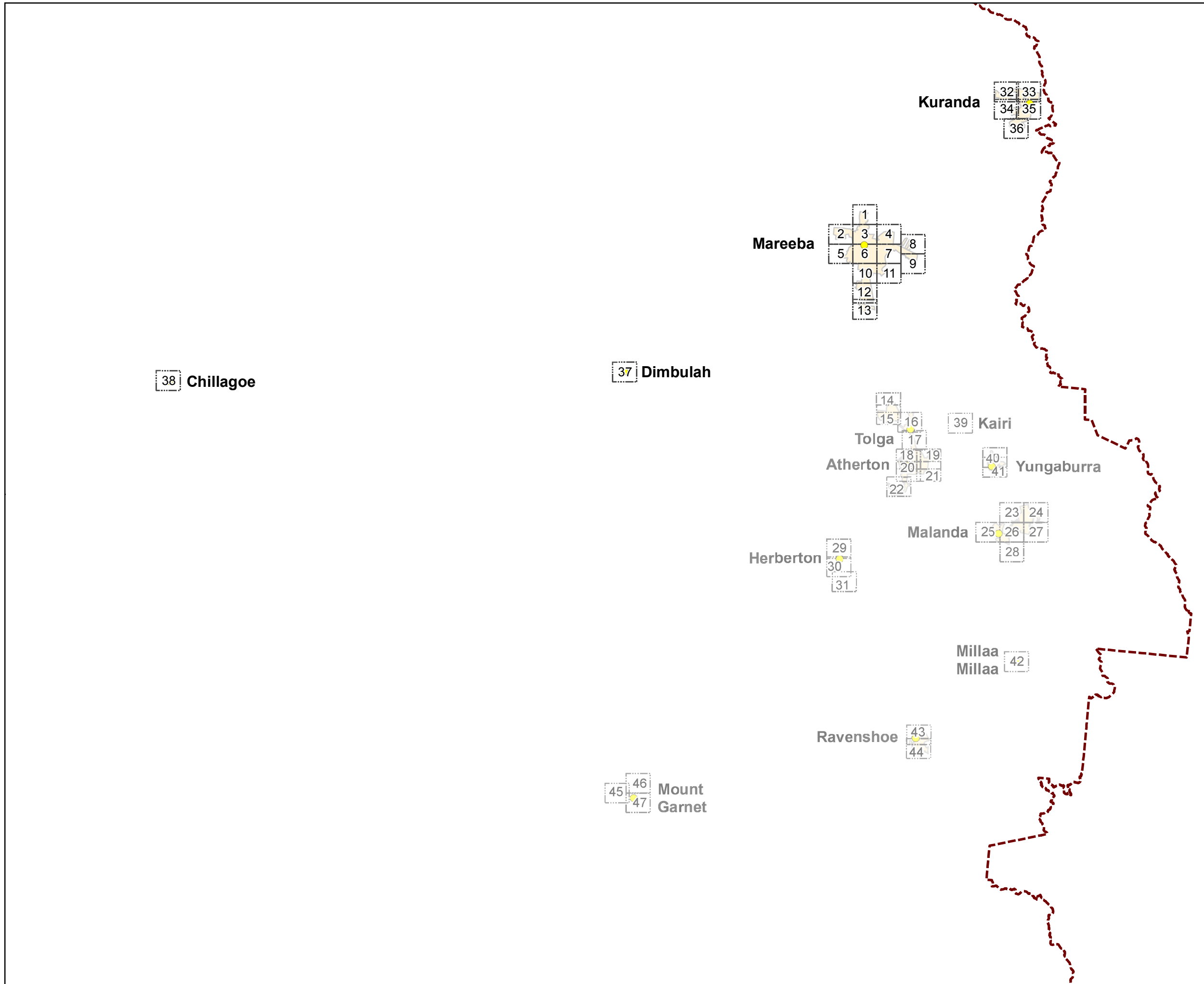


Plans For Trunk Infrastructure Index Map

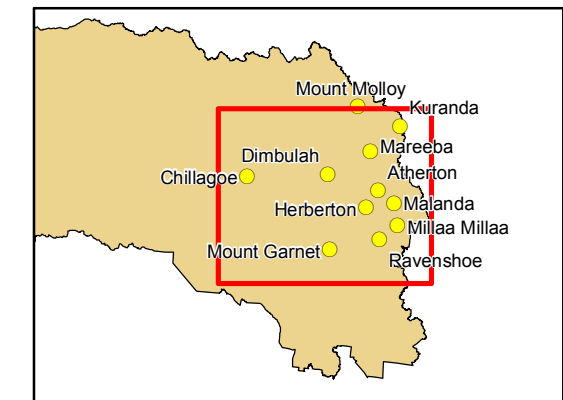
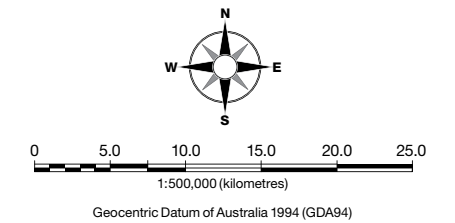
-  LGA Boundary
-  PFTI Map Extent
-  Ultimate Catchment
-  Town



Information
 Whilst every care is taken to ensure the accuracy of this product, neither the Mareeba Shire Council or the State of Queensland make any representations or warranties about its accuracy, reliability, completeness or suitability for any particular purpose and disclaims all responsibility and all liability (including without limitation, liability in negligence) for all expenses, losses, damages (including indirect or consequential damage) and costs that may occur as a result of the product being inaccurate or incomplete in any way or for any reason.

This mapping series was prepared by the former Tablelands Regional Council. Maps 14-31 and maps 39-47 relate to the new Tablelands Regional Local Government Area and are not applicable to the Mareeba Shire Local Government Area. Tablelands Regional Council should be consulted for land within the area covered by maps 14-31 and maps 39-47.

Crown & Council Copyright Reserved.



Planning Scheme Map PFTIINDEX