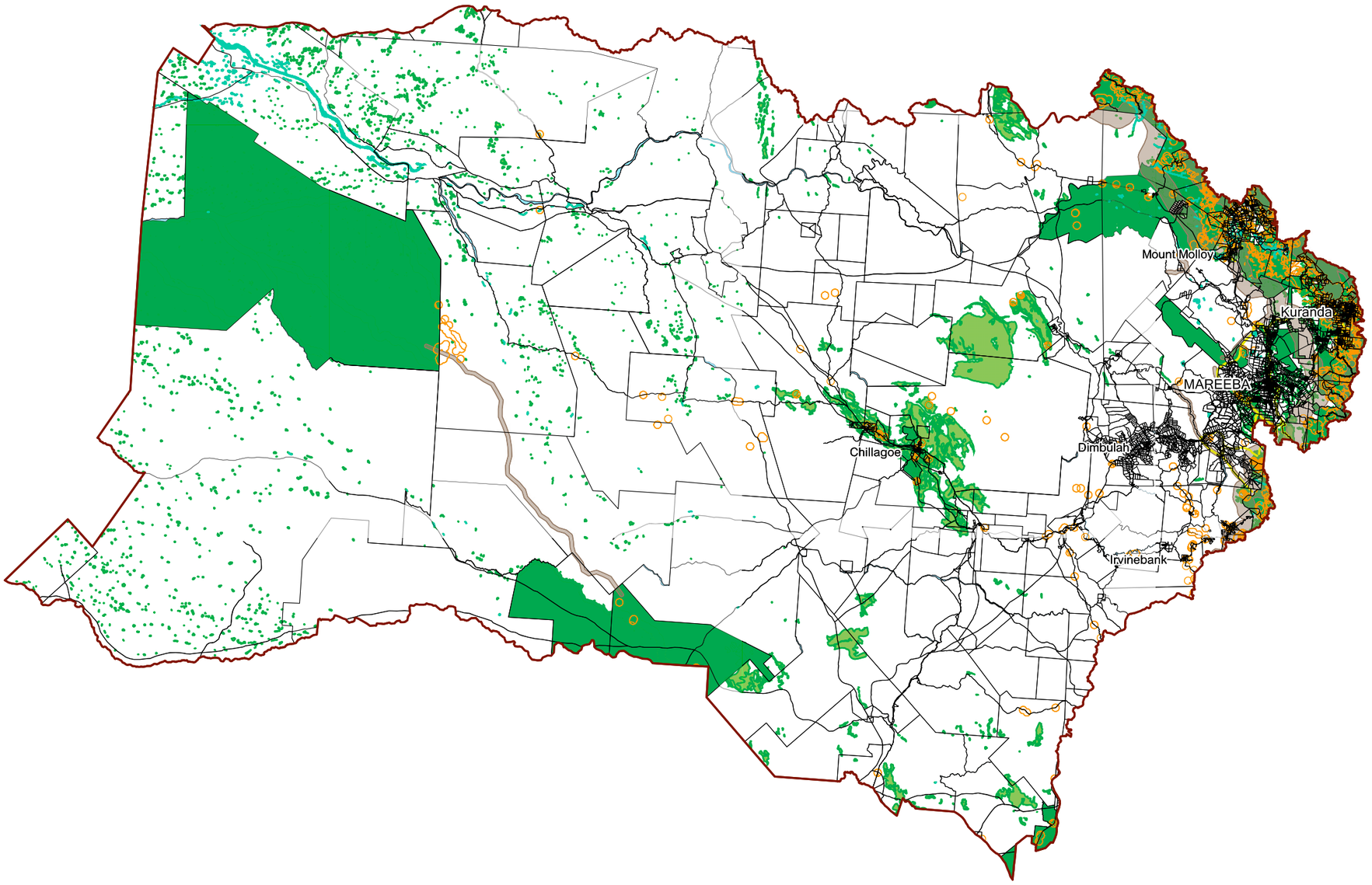

Mareeba SHIRE COUNCIL

LEGEND

- Ecological Corridor
- Habitat Linkage

Matters of State Environmental Significance

- Protected Area
- Wildlife Habitat
- Regulated Vegetation(1)
- High Ecological Significance Wetlands
- High Ecological Significance Wetlands 200 metre Buffer
- Legally Secured Offset Areas

Other Elements

- Cadastre
- Mareeba Shire Coucil Boundary
- Watercourse (2)

(1) *'Regulated Vegetation Intersecting a Watercourse' is identified spatially on 'Environmental Significance - Waterways' Overlay Maps OM004p to OM004z.*

(2) *Waterways and Waterway Buffers are identified spatially on 'Environmental Significance - Waterways' Overlay Maps OM004p to OM004z.*

Information

Whilst every care is taken to ensure the accuracy of this product, neither the Mareeba Shire Council or the State of Queensland make any representations or warranties about its accuracy, reliability, completeness or suitability for any particular purpose and disclaims all responsibility and all liability (including without limitation, liability in negligence) for all expenses, losses, damages (including indirect or consequential damage) and costs that may occur as a result of the product being inaccurate or incomplete in any way or for any reason.

All data depicted on this map has been sourced from either the Mareeba Shire Council or the State of Queensland from the latest datasets available at the time of map compilation.

Map compilation date: June 2017.

Crown & Council Copyright Reserved.

Note

Where information on the map is obscured by text or other map elements contact Council for a determination.

N W E S

0 13.0 26.0 39.0 52.0 65.0

1:1,300,000 (kilometres)

Geocentric Datum of Australia 1994 (GDA94)

Map Index

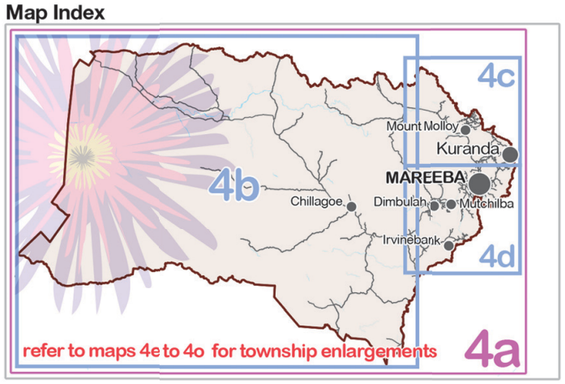

Overlay Map

Environmental Significance-Regionwide

OVERLAY MAP - OM004a

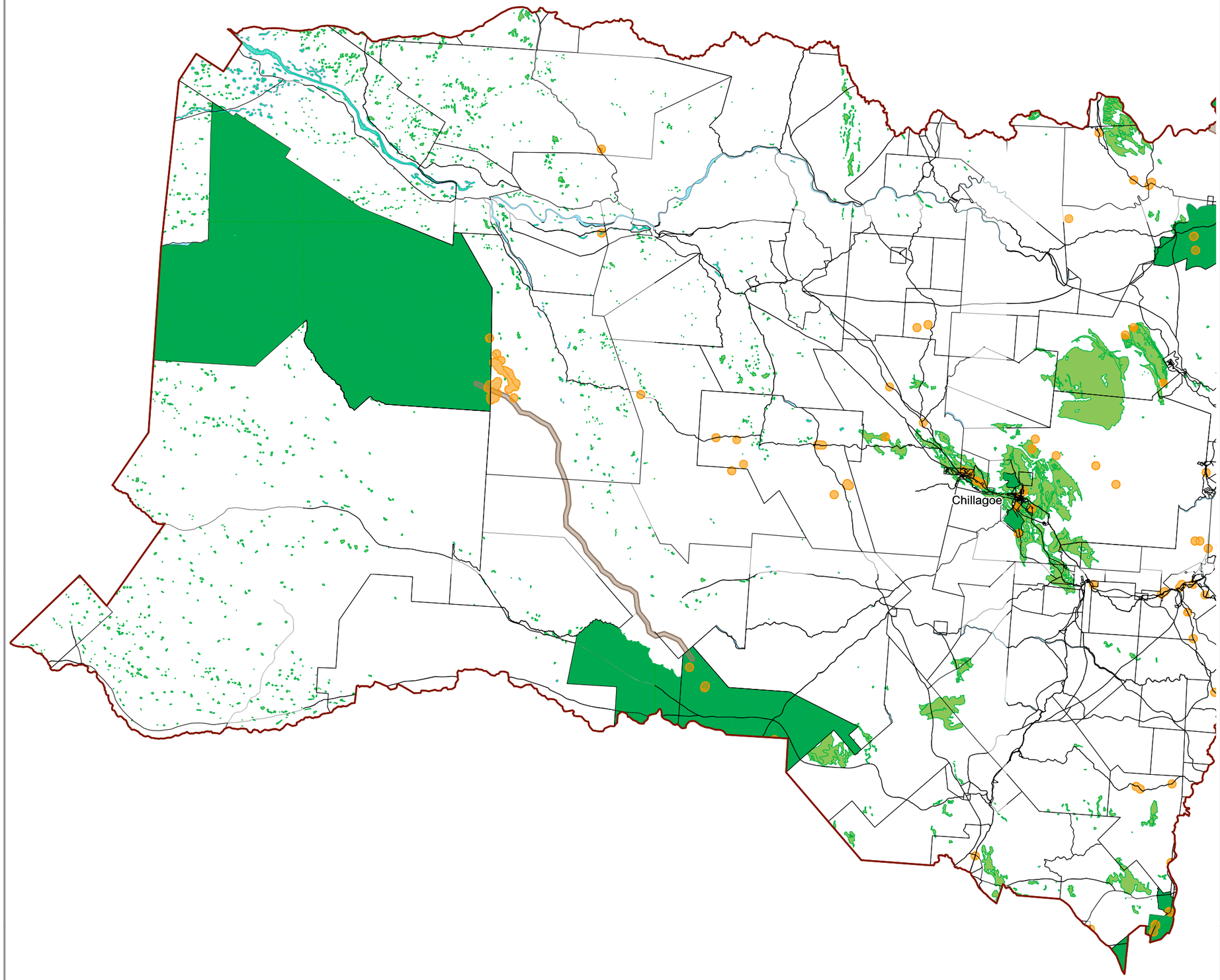

Mareeba SHIRE COUNCIL

LEGEND

- Ecological Corridor
- Habitat Linkage

Matters of State Environmental Significance

- Protected Area
- Wildlife Habitat
- Regulated Vegetation(1)
- High Ecological Significance Wetlands
- High Ecological Significance Wetlands 200 metre Buffer
- Legally Secured Offset Areas

Other Elements

- Cadastre
- Mareeba Shire Coucil Boundary
- Watercourse (2)

(1) *'Regulated Vegetation Intersecting a Watercourse' is identified spatially on 'Environmental Significance - Waterways' Overlay Maps OM004p to OM004z.*

(2) *Waterways and Waterway Buffers are identified spatially on 'Environmental Significance - Waterways' Overlay Maps OM004p to OM004z.*

Information

Whilst every care is taken to ensure the accuracy of this product, neither the Mareeba Shire Council or the State of Queensland make any representations or warranties about its accuracy, reliability, completeness or suitability for any particular purpose and disclaims all responsibility and all liability (including without limitation, liability in negligence) for all expenses, losses, damages (including indirect or consequential damage) and costs that may occur as a result of the product being inaccurate or incomplete in any way or for any reason.

All data depicted on this map has been sourced from either the Mareeba Shire Council or the State of Queensland from the latest datasets available at the time of map compilation.

Map compilation date: June 2017.

Crown & Council Copyright Reserved.

Note

Where information on the map is obscured by text or other map elements contact Council for a determination.

N W E S

0 10 20 30 40 50

1:1,000,000 (kilometres)

Geocentric Datum of Australia 1994 (GDA94)

Map Index

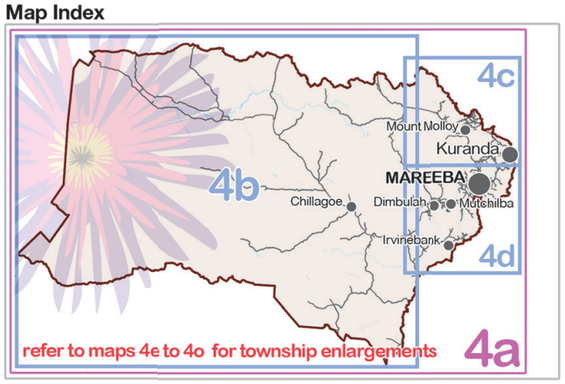

Overlay Map
Environmental Significance- Central and Western Region

OVERLAY MAP - OM004b

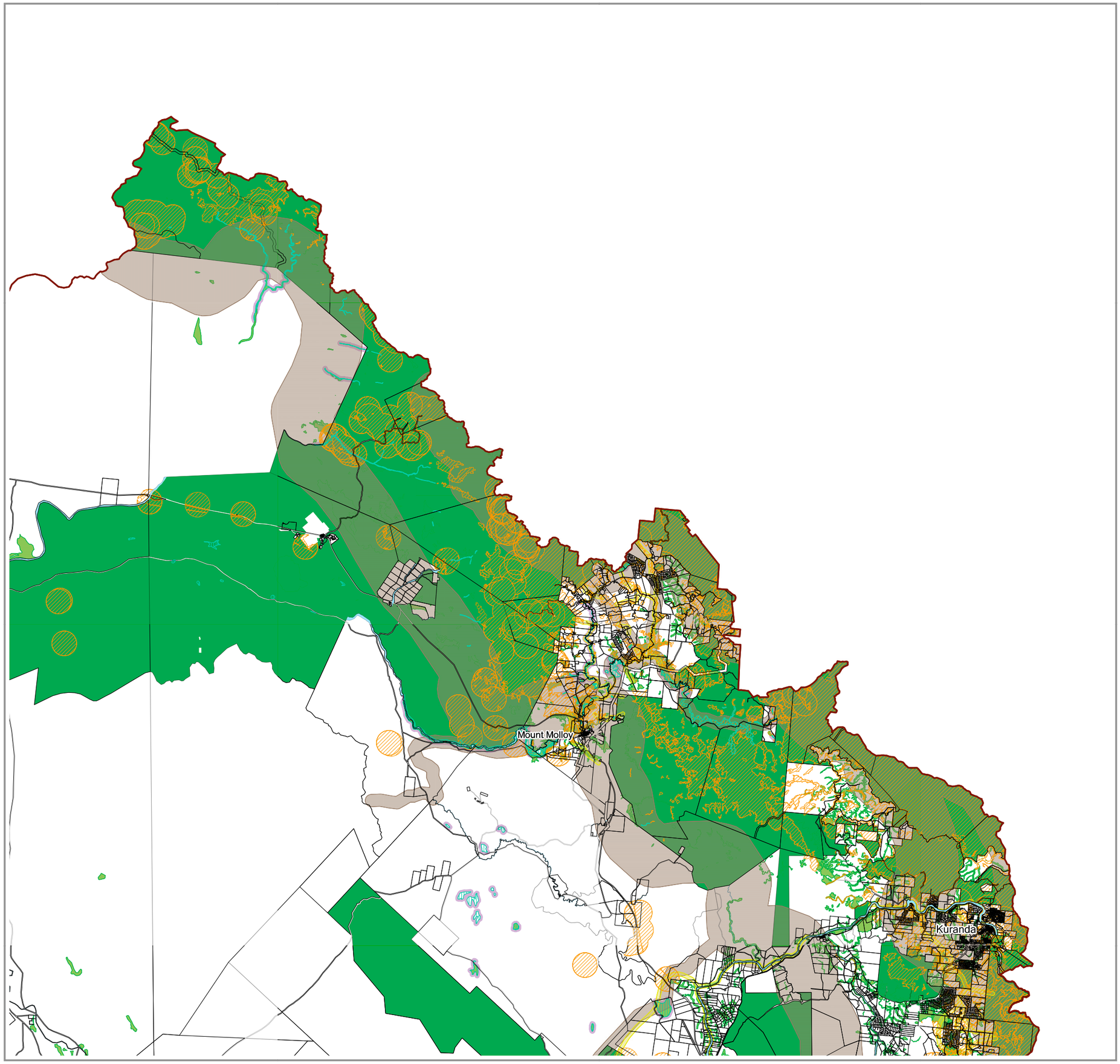

Mareeba SHIRE COUNCIL

LEGEND

- Ecological Corridor
- Habitat Linkage

Matters of State Environmental Significance

- Protected Area
- Wildlife Habitat
- Regulated Vegetation(1)
- High Ecological Significance Wetlands
- High Ecological Significance Wetlands 200 metre Buffer
- Legally Secured Offset Areas

Other Elements

- Cadastre
- Mareeba Shire Coucil Boundary
- Watercourse (2)

(1) *'Regulated Vegetation Intersecting a Watercourse' is identified spatially on 'Environmental Significance - Waterways' Overlay Maps OM004p to OM004z.*

(2) *Waterways and Waterway Buffers are identified spatially on 'Environmental Significance - Waterways' Overlay Maps OM004p to OM004z.*

Information

Whilst every care is taken to ensure the accuracy of this product, neither the Mareeba Shire Council or the State of Queensland make any representations or warranties about its accuracy, reliabiltity, completeness or suitability for any particular purpose and disclaims all responsibility and all liability (including without limitation, liability in negligence) for all expenses, losses, damages (including indirect or consequential damage) and costs that may occur as a result of the product being inaccurate or incomplete in any way or for any reason.

All data depicted on this map has been sourced from either the Mareeba Shire Council or the State of Queensland from the latest datasets available at the time of map compilation.

Map compilation date: June 2017.

Crown & Council Copyright Reserved.

Note

Where information on the map is obscured by text or other map elements contact Council for a determination.

N W E S

0 3.0 6.0 9.0 12.0 15.0

1:300,000 (kilometres)

Geocentric Datum of Australia 1994 (GDA94)

Map Index

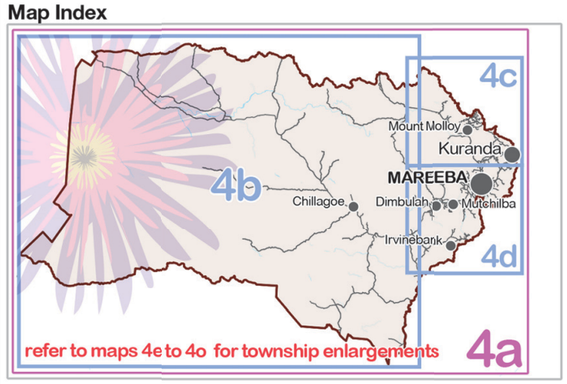

Overlay Map

Environmental Significance- Northeastern Region

OVERLAY MAP - OM004c

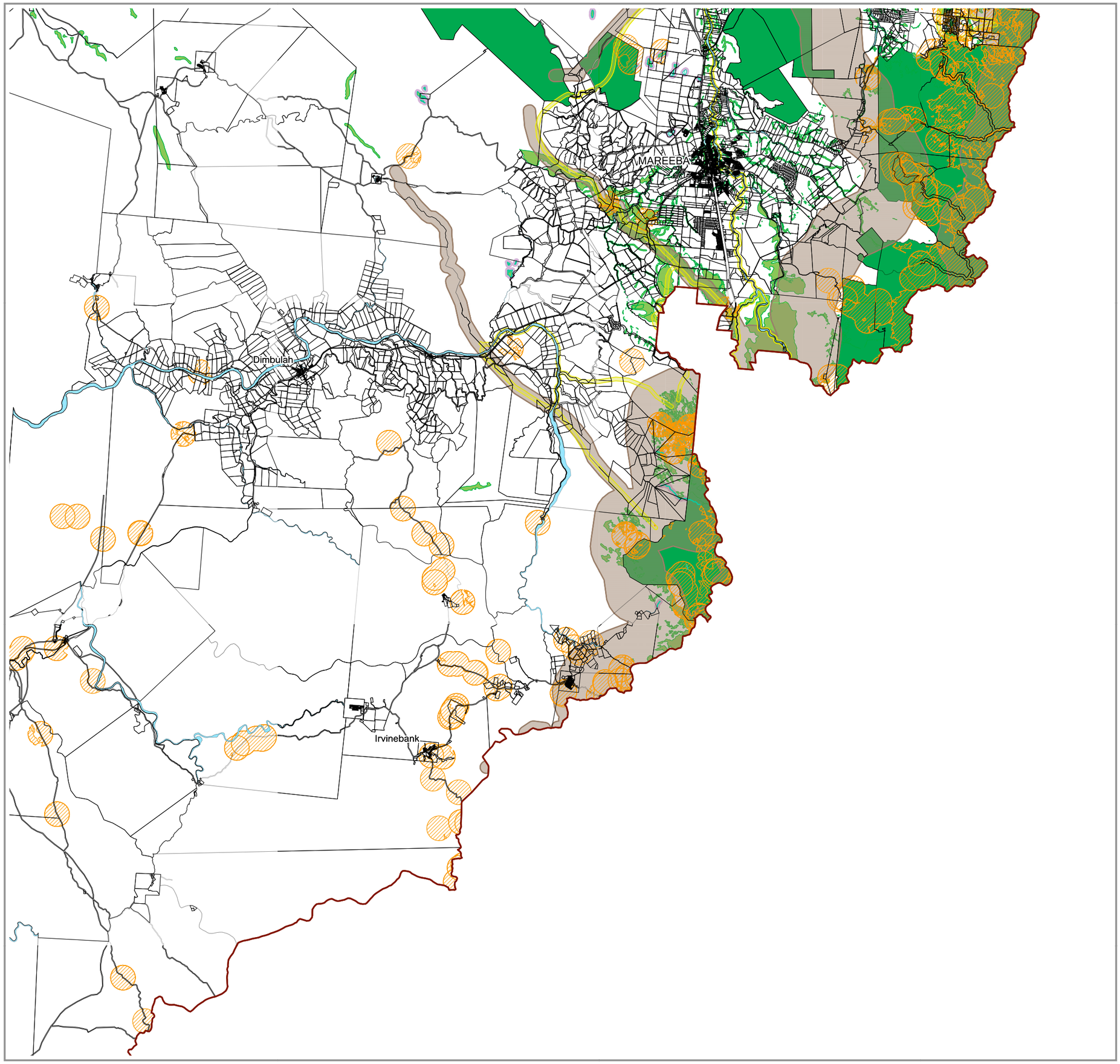

Mareeba
SHIRE COUNCIL

LEGEND

- Ecological Corridor
- Habitat Linkage

Matters of State Environmental Significance

- Protected Area
- Wildlife Habitat
- Regulated Vegetation[1]
- High Ecological Significance Wetlands
- High Ecological Significance Wetlands 200 metre Buffer
- Legally Secured Offset Areas

Other Elements

- Cadastre
- Mareeba Shire Coucil Boundary
- Watercourse [2]

(1) *'Regulated Vegetation Intersecting a Watercourse' is identified spatially on 'Environmental Significance - Waterways' Overlay Maps OM004p to OM004z.*

(2) *Waterways and Waterway Buffers are identified spatially on 'Environmental Significance - Waterways' Overlay Maps OM004p to OM004z.*

Information

Whilst every care is taken to ensure the accuracy of this product, neither the Mareeba Shire Council or the State of Queensland make any representations or warranties about its accuracy, reliabiltity, completeness or suitability for any particular purpose and disclaims all responsibility and all liability (including without limitation, liability in negligence) for all expenses, losses, damages (including indirect or consequential damage) and costs that may occur as a result of the product being inaccurate or incomplete in any way or for any reason.

All data depicted on this map has been sourced from either the Mareeba Shire Council or the State of Queensland from the latest datasets available at the time of map compilation.

Map compilation date: Jure 2017.

Crown & Council Copyright Reserved.

Note

Where information on the map is obscured by text or other map elements contact Council for a determination.

N W E S

0 3.0 6.0 9.0 12.0 15.0

1:300,000 (kilometres)

Geocentric Datum of Australia 1994 (GDA94)

Map Index

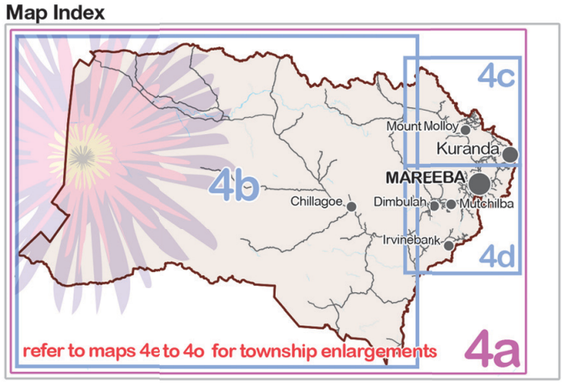

Overlay Map

Environmental Significance-Southeastern Region

OVERLAY MAP - OM004d

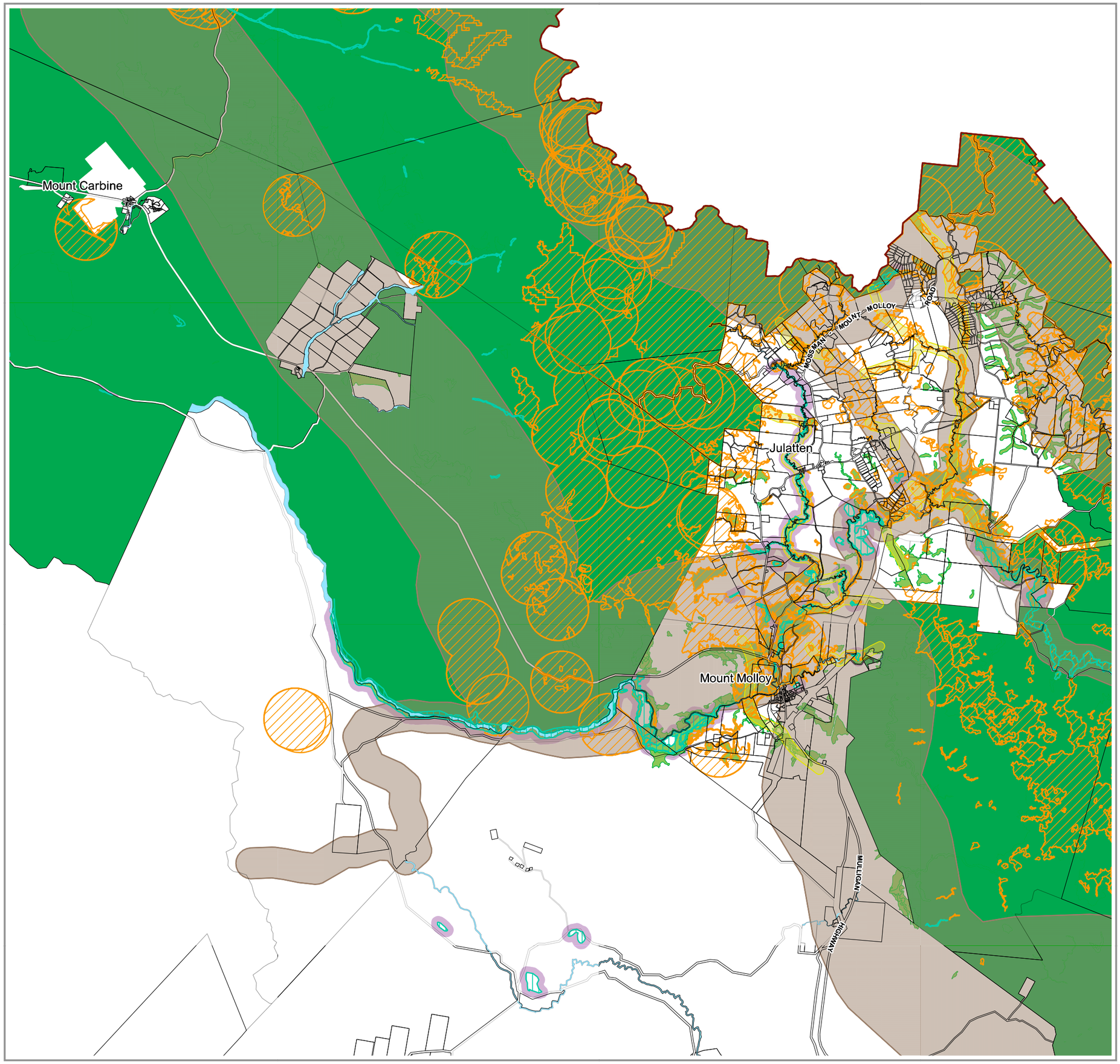

Mareeba SHIRE COUNCIL

LEGEND

- Ecological Corridor
- Habitat Linkage

Matters of State Environmental Significance

- Protected Area
- Wildlife Habitat
- Regulated Vegetation(1)
- High Ecological Significance Wetlands
- High Ecological Significance Wetlands 200 metre Buffer
- Legally Secured Offset Areas

Other Elements

- Cadastre
- Mareeba Shire Coucil Boundary
- Watercourse (2)

(1) *'Regulated Vegetation Intersecting a Watercourse' is identified spatially on 'Environmental Significance - Waterways' Overlay Maps OM004p to OM004z.*

(2) *Waterways and Waterway Buffers are identified spatially on 'Environmental Significance - Waterways' Overlay Maps OM004p to OM004z.*

Information

Whilst every care is taken to ensure the accuracy of this product, neither the Mareeba Shire Council or the State of Queensland make any representations or warranties about its accuracy, reliabiltity, completeness or suitability for any particular purpose and disclaims all responsibility and all liability (including without limitation, liability in negligence) for all expenses, losses, damages (including indirect or consequential damage) and costs that may occur as a result of the product being inaccurate or incomplete in any way or for any reason.

All data depicted on this map has been sourced from either the Mareeba Shire Council or the State of Queensland from the latest datasets available at the time of map compilation.

Map compilation date: June 2017.

Crown & Council Copyright Reserved.

Note

Where information on the map is obscured by text or other map elements contact Council for a determination.

N W E S

0 1.2 2.4 3.6 4.8 6.0

1:120,000 (kilometres)

Geocentric Datum of Australia 1994 (GDA94)

Map Index

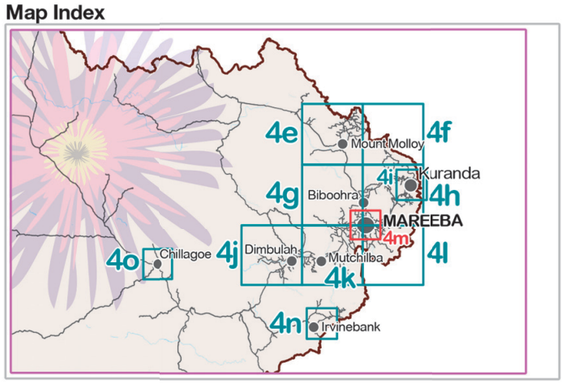

Overlay Map

Environmental Significance- Mount Molloy

OVERLAY MAP - OM004e

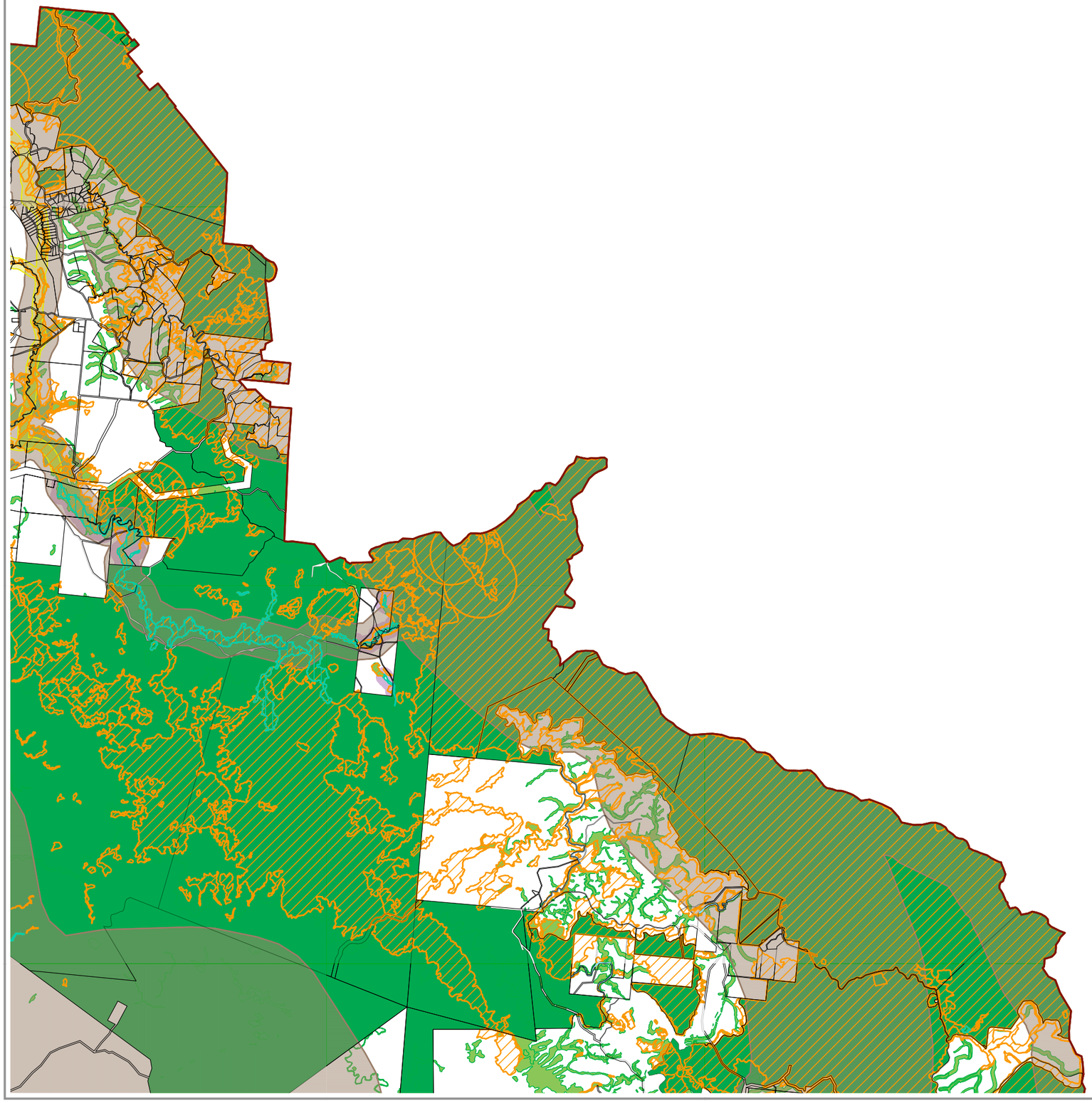

Mareeba
SHIRE COUNCIL

LEGEND

- Ecological Corridor
- Habitat Linkage

Matters of State Environmental Significance

- Protected Area
- Wildlife Habitat
- Regulated Vegetation[1]
- High Ecological Significance Wetlands
- High Ecological Significance Wetlands 200 metre Buffer
- Legally Secured Offset Areas

Other Elements

- Cadastre
- Mareeba Shire Coucil Boundary
- Watercourse [2]

(1) *'Regulated Vegetation Intersecting a Watercourse' is identified spatially on 'Environmental Significance - Waterways' Overlay Maps OM004p to OM004z.*

(2) *Waterways and Waterway Buffers are identified spatially on 'Environmental Significance - Waterways' Overlay Maps OM004p to OM004z.*

Information

Whilst every care is taken to ensure the accuracy of this product, neither the Mareeba Shire Council or the State of Queensland make any representations or warranties about its accuracy, reliabiltity, completeness or suitability for any particular purpose and disclaims all responsibility and all liability (including without limitation, liability in negligence) for all expenses, losses, damages (including indirect or consequential damage) and costs that may occur as a result of the product being inaccurate or incomplete in any way or for any reason.

All data depicted on this map has been sourced from either the Mareeba Shire Council or the State of Queensland from the latest datasets available at the time of map compilation.

Map compilation date: Jure 2017.

Crown & Council Copyright Reserved.

Note

Where information on the map is obscured by text or other map elements contact Council for a determination.

N W E S

0 1.2 2.4 3.6 4.8 6.0

1:120,000 (kilometres)

Geocentric Datum of Australia 1994 (GDA94)

Map Index

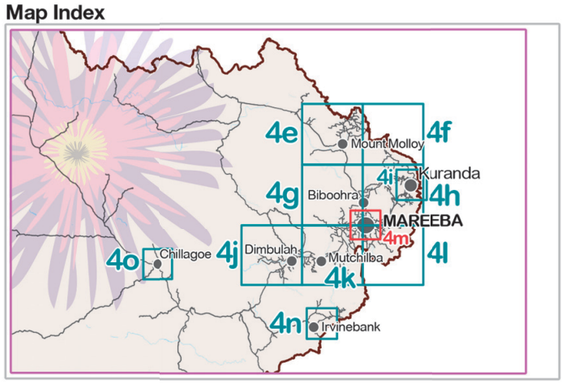

Overlay Map

Environmental Significance-Mona Mona

OVERLAY MAP - OM004f

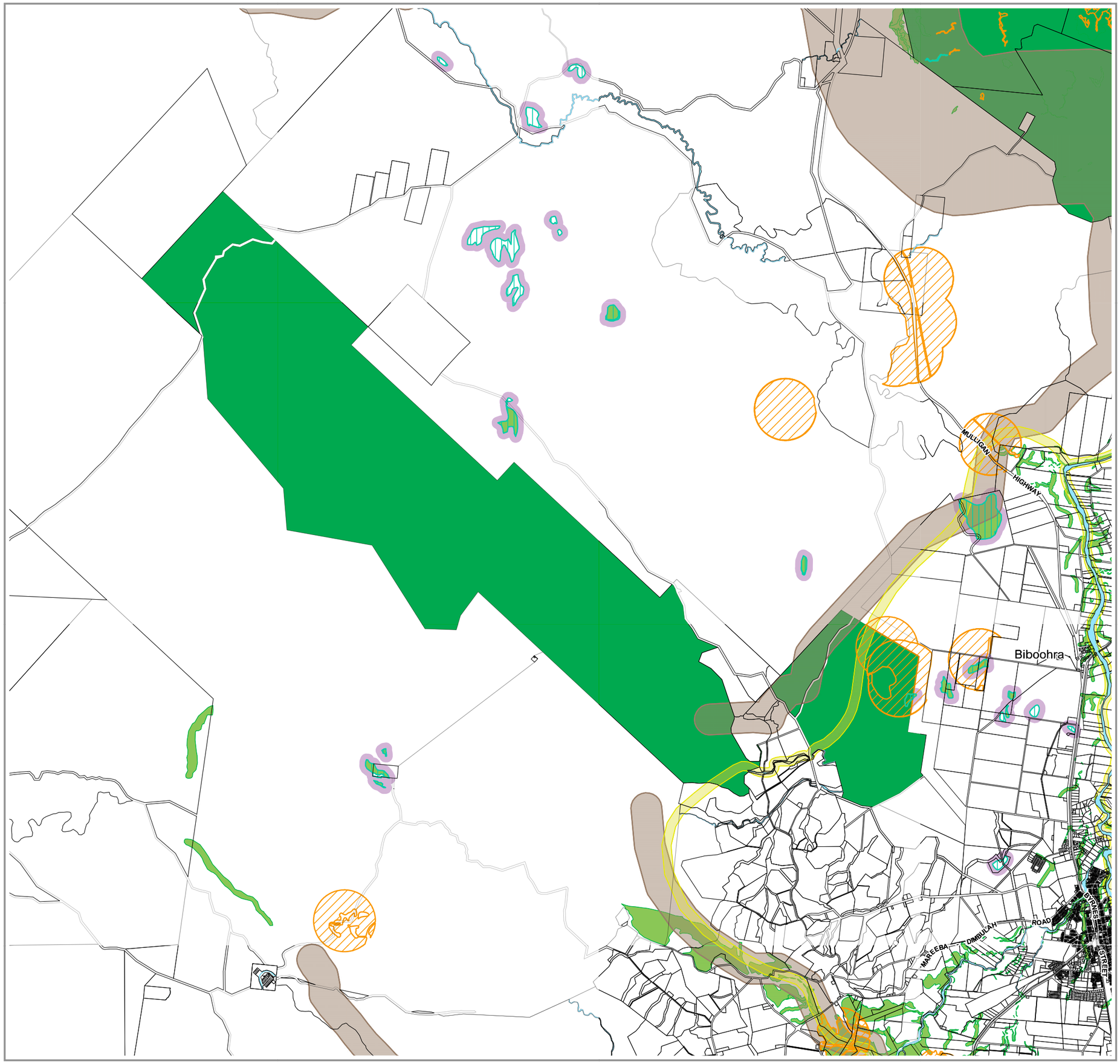

Mareeba SHIRE COUNCIL

LEGEND

- Ecological Corridor
- Habitat Linkage

Matters of State Environmental Significance

- Protected Area
- Wildlife Habitat
- Regulated Vegetation(1)
- High Ecological Significance Wetlands
- High Ecological Significance Wetlands 200 metre Buffer
- Legally Secured Offset Areas

Other Elements

- Cadastre
- Mareeba Shire Coucil Boundary
- Watercourse (2)

(1) *'Regulated Vegetation Intersecting a Watercourse' is identified spatially on 'Environmental Significance - Waterways' Overlay Maps OM004p to OM004z.*

(2) *Waterways and Waterway Buffers are identified spatially on 'Environmental Significance - Waterways' Overlay Maps OM004p to OM004z.*

Information

Whilst every care is taken to ensure the accuracy of this product, neither the Mareeba Shire Council or the State of Queensland make any representations or warranties about its accuracy, reliabiltity, completeness or suitability for any particular purpose and disclaims all responsibility and all liability (including without limitation, liability in negligence) for all expenses, losses, damages (including indirect or consequential damage) and costs that may occur as a result of the product being inaccurate or incomplete in any way or for any reason.

All data depicted on this map has been sourced from either the Mareeba Shire Council or the State of Queensland from the latest datasets available at the time of map compilation.

Map compilation date: June 2017.

Crown & Council Copyright Reserved.

Note

Where information on the map is obscured by text or other map elements contact Council for a determination.

N W E S

0 1.2 2.4 3.6 4.8 6.0

1:120,000 (kilometres)

Geocentric Datum of Australia 1994 (GDA94)

Map Index

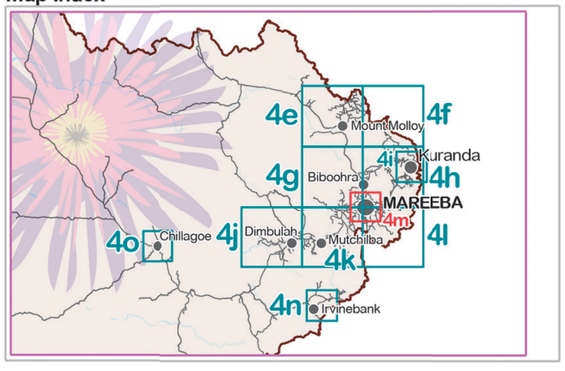

Overlay Map

Environmental Significance-Southedge

OVERLAY MAP - OM004g

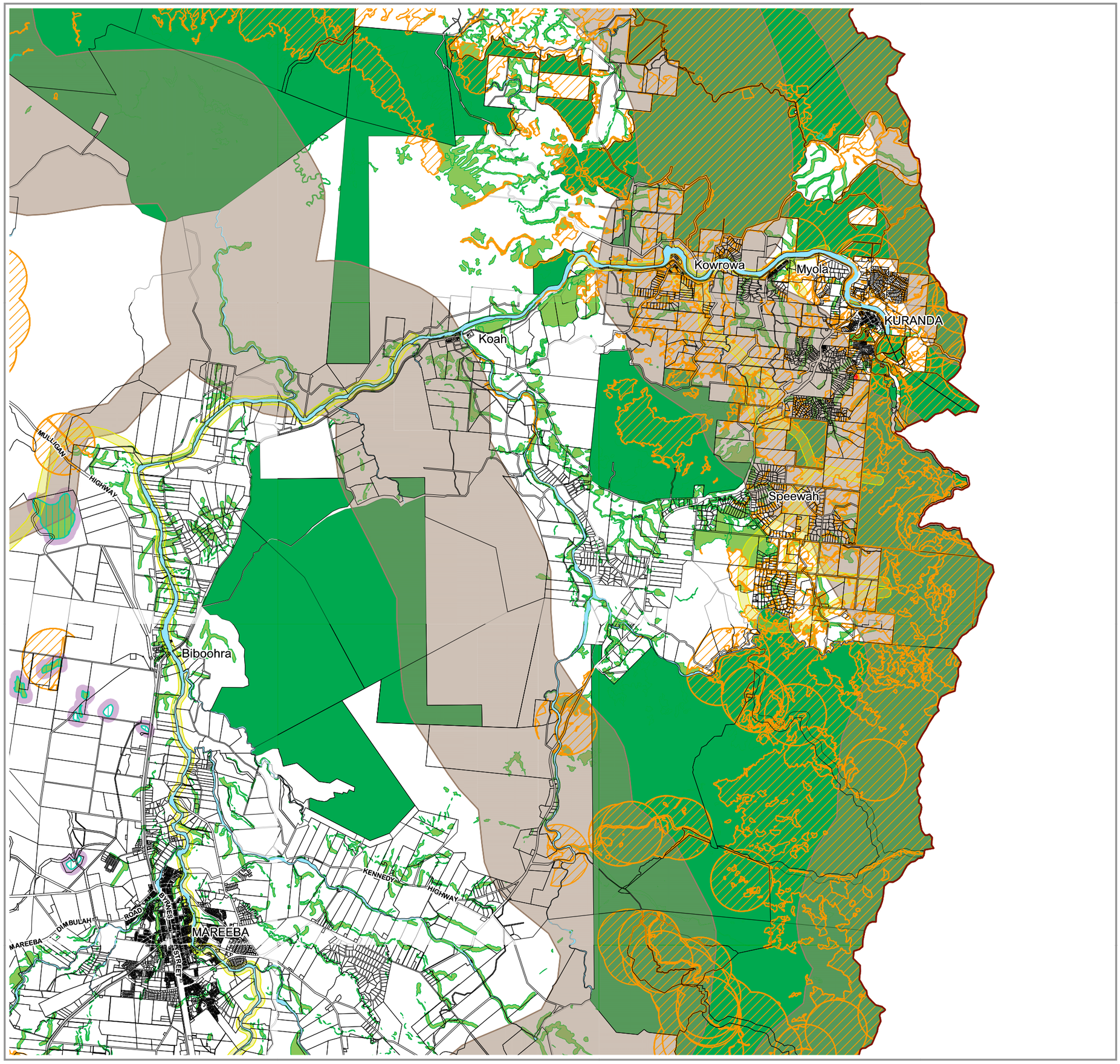

Mareeba
SHIRE COUNCIL

LEGEND

- Ecological Corridor
- Habitat Linkage

Matters of State Environmental Significance

- Protected Area
- Wildlife Habitat
- Regulated Vegetation(1)
- High Ecological Significance Wetlands
- High Ecological Significance Wetlands 200 metre Buffer
- Legally Secured Offset Areas

Other Elements

- Cadastre
- Mareeba Shire Coucil Boundary
- Watercourse (2)

(1) *'Regulated Vegetation Intersecting a Watercourse' is identified spatially on 'Environmental Significance - Waterways' Overlay Maps OM004p to OM004z.*

(2) *Waterways and Waterway Buffers are identified spatially on 'Environmental Significance - Waterways' Overlay Maps OM004p to OM004z.*

Information

Whilst every care is taken to ensure the accuracy of this product, neither the Mareeba Shire Council or the State of Queensland make any representations or warranties about its accuracy, reliabiltity, completeness or suitability for any particular purpose and disclaims all responsibility and all liability (including without limitation, liability in negligence) for all expenses, losses, damages (including indirect or consequential damage) and costs that may occur as a result of the product being inaccurate or incomplete in any way or for any reason.

All data depicted on this map has been sourced from either the Mareeba Shire Council or the State of Queensland from the latest datasets available at the time of map compilation.

Map compilation date: June 2017.

Crown & Council Copyright Reserved.

Note

Where information on the map is obscured by text or other map elements contact Council for a determination.

N W E S

0 1.2 2.4 3.6 4.8 6.0

1:120,000 (kilometres)

Geocentric Datum of Australia 1994 (GDA94)

Map Index

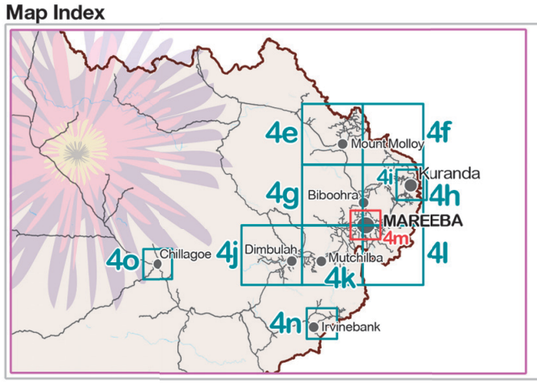

Overlay Map

Environmental Significance-Speewah

OVERLAY MAP - OM004h

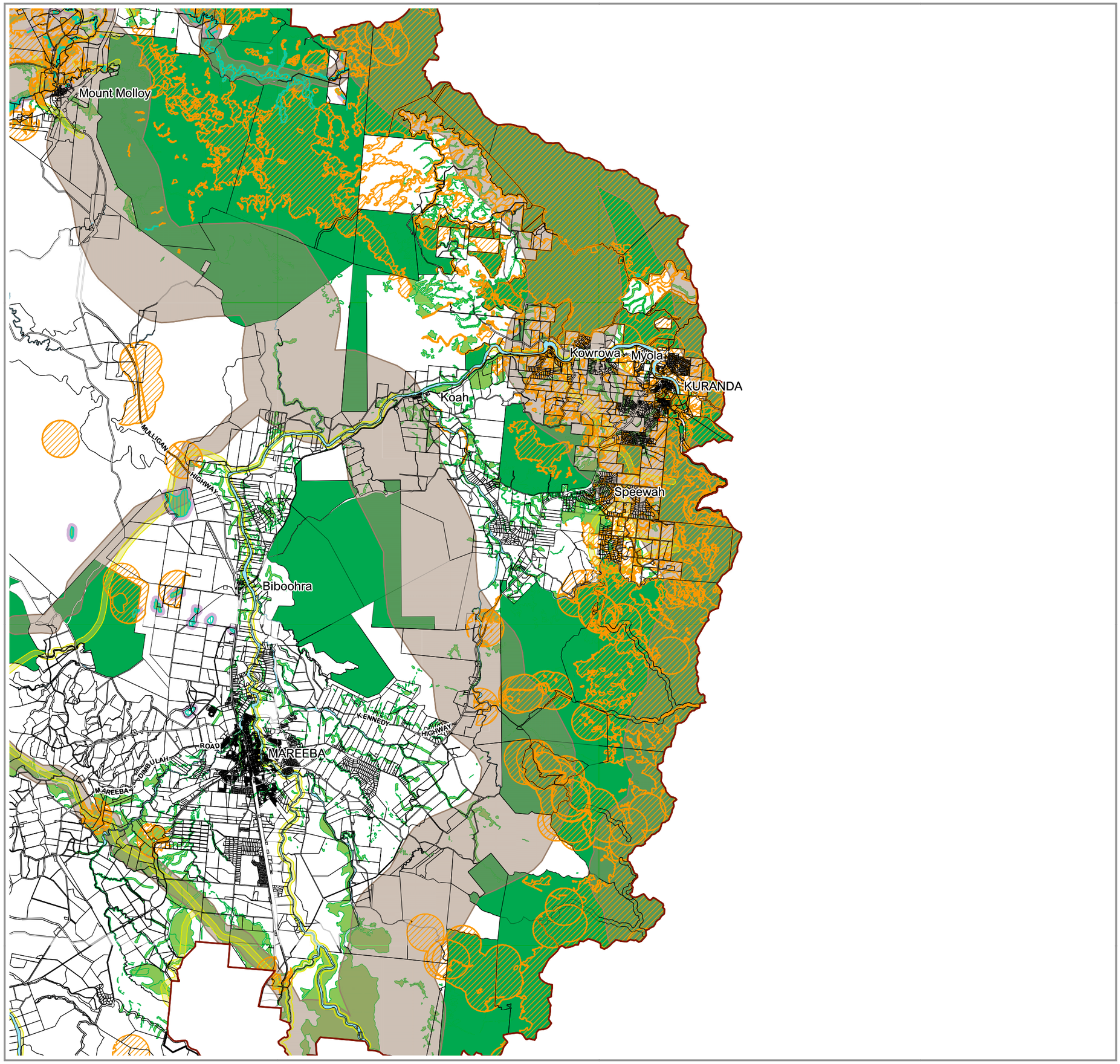

Mareeba SHIRE COUNCIL

LEGEND

- Ecological Corridor
- Habitat Linkage

Matters of State Environmental Significance

- Protected Area
- Wildlife Habitat
- Regulated Vegetation[1]
- High Ecological Significance Wetlands
- High Ecological Significance Wetlands 200 metre Buffer
- Legally Secured Offset Areas

Other Elements

- Cadastre
- Mareeba Shire Coucil Boundary
- Watercourse [2]

(1) *'Regulated Vegetation Intersecting a Watercourse' is identified spatially on 'Environmental Significance - Waterways' Overlay Maps OM004p to OM004z.*

(2) *Waterways and Waterway Buffers are identified spatially on 'Environmental Significance - Waterways' Overlay Maps OM004p to OM004z.*

Information

Whilst every care is taken to ensure the accuracy of this product, neither the Mareeba Shire Council or the State of Queensland make any representations or warranties about its accuracy, reliabiltity, completeness or suitability for any particular purpose and disclams all responsibility and all liability (including without limitation, liability in negligence) for all expenses, losses, damages (including indirect or consequential damage) and costs that may occur as a result of the product being inaccurate or incomplete in any way or for any reason.

All data depicted on this map has been sourced from either the Mareeba Shire Council or the State of Queensland from the latest datasets available at the time of map compilation.

Map compilation date: Jure 2017.

Crown & Council Copyright Reserved.

Note

Where information on the map is obscured by text or other map elements contact Council for a determination.

N W E S

0 0.5 1.0 1.5 2.0 2.5

1:50,000 (kilometres)

Geocentric Datum of Australia 1994 (GDA94)

Map Index

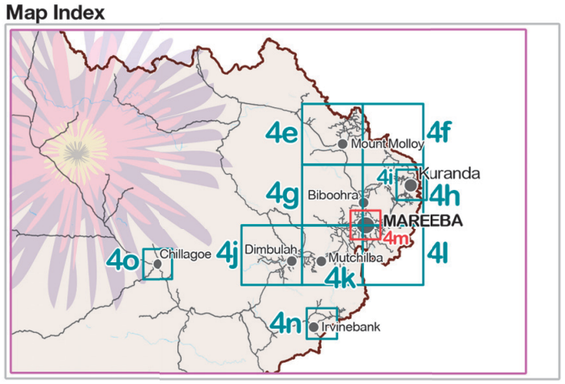

Overlay Map

Environmental Significance-Kuranda

OVERLAY MAP - OM004i

Mareeba
SHIRE COUNCIL

LEGEND

- Ecological Corridor
- Habitat Linkage

Matters of State Environmental Significance

- Protected Area
- Wildlife Habitat
- Regulated Vegetation(1)
- High Ecological Significance Wetlands
- High Ecological Significance Wetlands 200 metre Buffer
- Legally Secured Offset Areas

Other Elements

- Cadastre
- Mareeba Shire Coucil Boundary
- Watercourse (2)

(1) *'Regulated Vegetation Intersecting a Watercourse' is identified spatially on 'Environmental Significance - Waterways' Overlay Maps OM004p to OM004z.*

(2) *Waterways and Waterway Buffers are identified spatially on 'Environmental Significance - Waterways' Overlay Maps OM004p to OM004z.*

Information

Whilst every care is taken to ensure the accuracy of this product, neither the Mareeba Shire Council or the State of Queensland make any representations or warranties about its accuracy, reliabiltity, completeness or suitability for any particular purpose and disclams all responsibility and all liability (including without limitation, liability in negligence) for all expenses, losses, damages (including indirect or consequential damage) and costs that may occur as a result of the product being inaccurate or incomplete in any way or for any reason.

All data depicted on this map has been sourced from either the Mareeba Shire Council or the State of Queensland from the latest datasets available at the time of map compilation.

Map compilation date: Jure 2017.

Crown & Council Copyright Reserved.

Note

Where information on the map is obscured by text or other map elements contact Council for a determination.

N W E S

0 1.2 2.4 3.6 4.8 6.0

1:120,000 (kilometres)

Geocentric Datum of Australia 1994 (GDA94)

Map Index

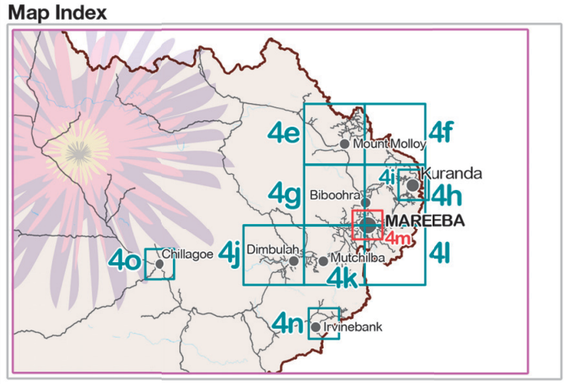

Overlay Map

Environmental Significance-Dimbulah

OVERLAY MAP - OM004j

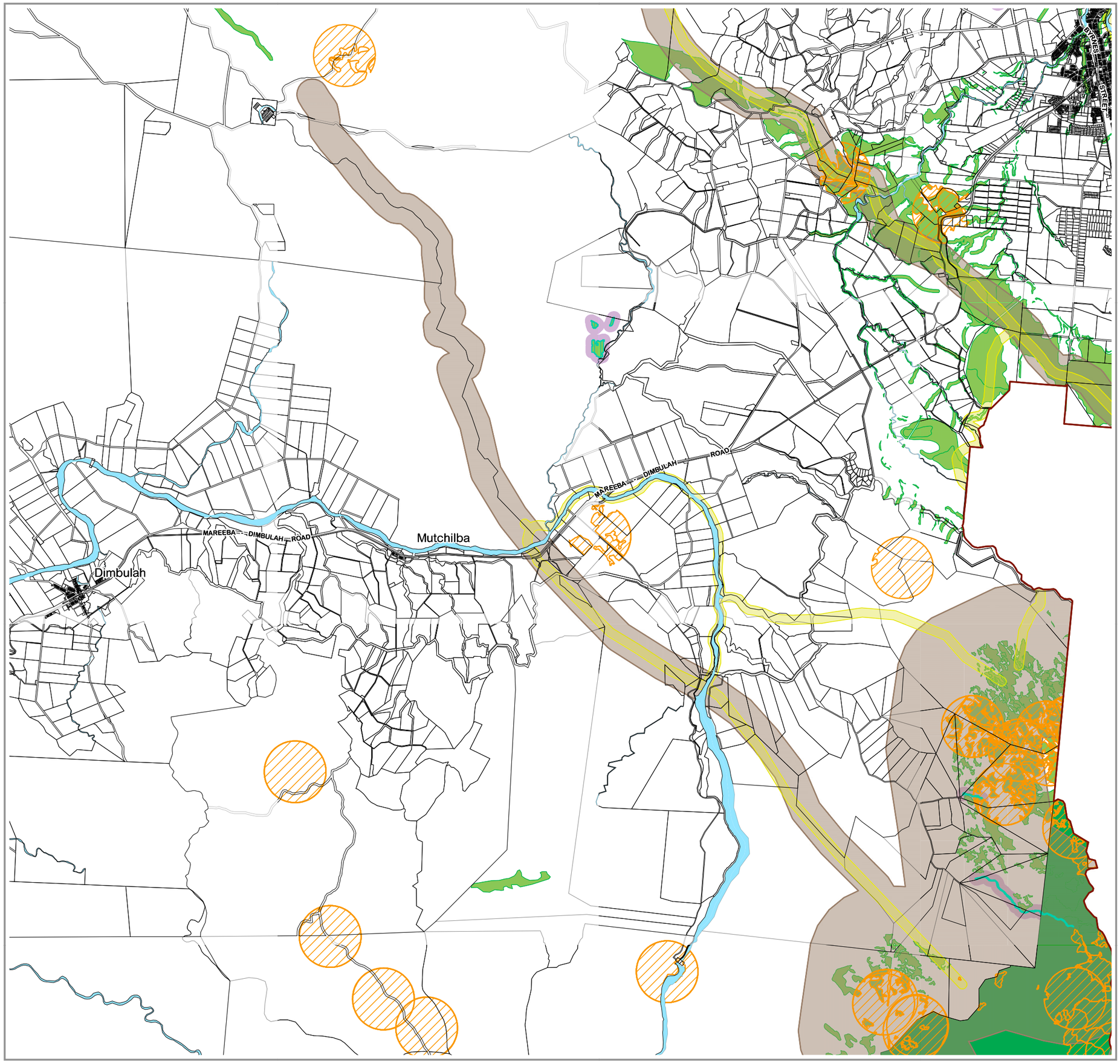

Mareeba SHIRE COUNCIL

LEGEND

- Ecological Corridor
- Habitat Linkage

Matters of State Environmental Significance

- Protected Area
- Wildlife Habitat
- Regulated Vegetation(1)
- High Ecological Significance Wetlands
- High Ecological Significance Wetlands 200 metre Buffer
- Legally Secured Offset Areas

Other Elements

- Cadastre
- Mareeba Shire Coucil Boundary
- Watercourse (2)

(1) *'Regulated Vegetation Intersecting a Watercourse' is identified spatially on 'Environmental Significance - Waterways' Overlay Maps OM004p to OM004z.*

(2) *Waterways and Waterway Buffers are identified spatially on 'Environmental Significance - Waterways' Overlay Maps OM004p to OM004z.*

Information

Whilst every care is taken to ensure the accuracy of this product, neither the Mareeba Shire Council or the State of Queensland make any representations or warranties about its accuracy, reliabiltity, completeness or suitability for any particular purpose and disclams all responsibility and all liability (including without limitation, liability in negligence) for all expenses, losses, damages (including indirect or consequential damage) and costs that may occur as a result of the product being inaccurate or incomplete in any way or for any reason.

All data depicted on this map has been sourced from either the Mareeba Shire Council or the State of Queensland from the latest datasets available at the time of map compilation.

Map compilation date: June 2017.

Crown & Council Copyright Reserved.

Note

Where information on the map is obscured by text or other map elements contact Council for a determination.

N W E S

0 1.2 2.4 3.6 4.8 6.0

1:120,000 (kilometres)

Geocentric Datum of Australia 1994 (GDA94)

Map Index

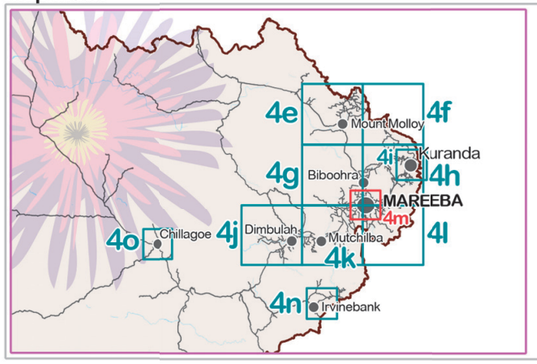

Overlay Map

Environmental Significance-Mutchilba

OVERLAY MAP - OM004k

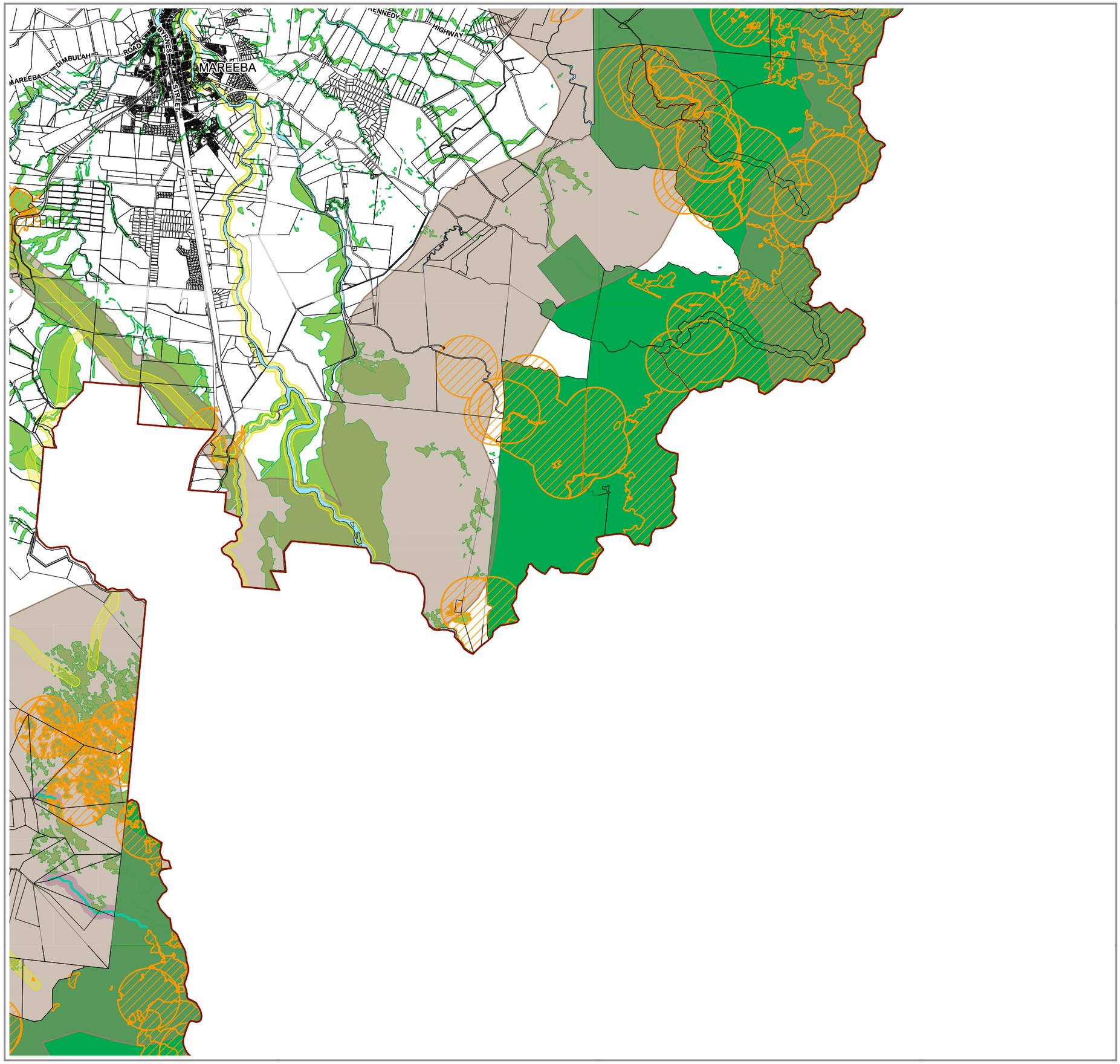

Mareeba SHIRE COUNCIL

LEGEND

- Ecological Corridor
- Habitat Linkage

Matters of State Environmental Significance

- Protected Area
- Wildlife Habitat
- Regulated Vegetation(1)
- High Ecological Significance Wetlands
- High Ecological Significance Wetlands 200 metre Buffer
- Legally Secured Offset Areas

Other Elements

- Cadastre
- Mareeba Shire Coucil Boundary
- Watercourse (2)

(1) *'Regulated Vegetation Intersecting a Watercourse' is identified spatially on 'Environmental Significance - Waterways' Overlay Maps OM004p to OM004z.*

(2) *Waterways and Waterway Buffers are identified spatially on 'Environmental Significance - Waterways' Overlay Maps OM004p to OM004z.*

Information

Whilst every care is taken to ensure the accuracy of this product, neither the Mareeba Shire Council or the State of Queensland make any representations or warranties about its accuracy, reliabiltity, completeness or suitability for any particular purpose and disclaims all responsibility and all liability (including without limitation, liability in negligence) for all expenses, losses, damages (including indirect or consequential damage) and costs that may occur as a result of the product being inaccurate or incomplete in any way or for any reason.

All data depicted on this map has been sourced from either the Mareeba Shire Council or the State of Queensland from the latest datasets available at the time of map compilation.

Map compilation date: June 2017.

Crown & Council Copyright Reserved.

Note

Where information on the map is obscured by text or other map elements contact Council for a determination.

N W E S

0 1.2 2.4 3.6 4.8 6.0

1:120,000 (kilometres)

Geocentric Datum of Australia 1994 (GDA94)

Map Index

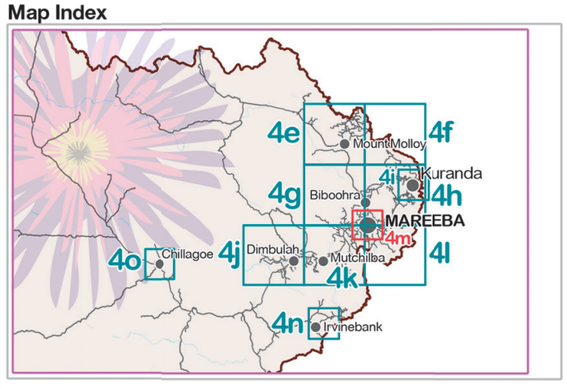

Overlay Map

Environmental Significance- Mareeba Southeast

OVERLAY MAP - OM004I

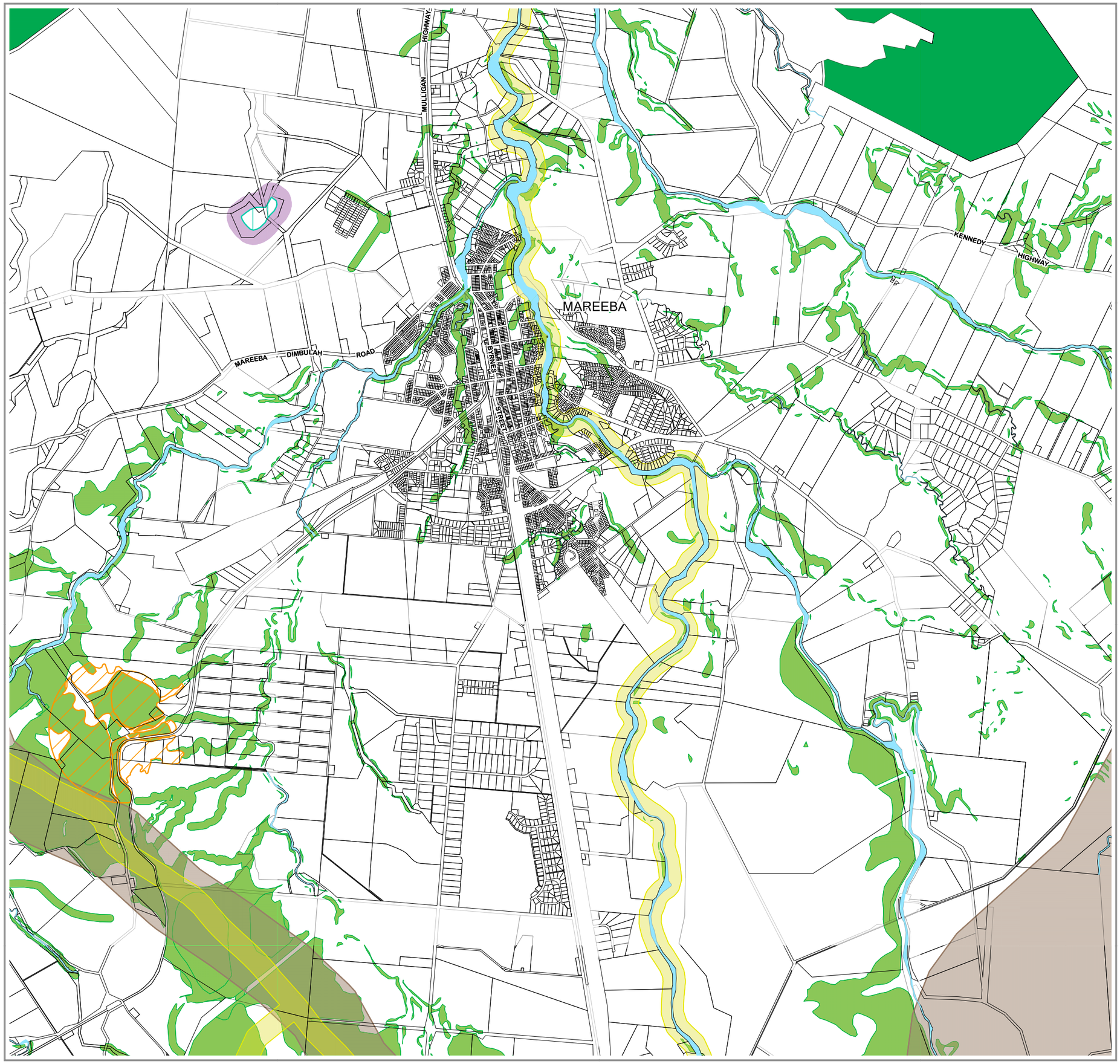

Mareeba SHIRE COUNCIL

LEGEND

- Ecological Corridor
- Habitat Linkage

Matters of State Environmental Significance

- Protected Area
- Wildlife Habitat
- Regulated Vegetation(1)
- High Ecological Significance Wetlands
- High Ecological Significance Wetlands 200 metre Buffer
- Legally Secured Offset Areas

Other Elements

- Cadastre
- Mareeba Shire Coucil Boundary
- Watercourse (2)

(1) *'Regulated Vegetation Intersecting a Watercourse' is identified spatially on 'Environmental Significance - Waterways' Overlay Maps OM004p to OM004z.*

(2) *Waterways and Waterway Buffers are identified spatially on 'Environmental Significance - Waterways' Overlay Maps OM004p to OM004z.*

Information

Whilst every care is taken to ensure the accuracy of this product, neither the Mareeba Shire Council or the State of Queensland make any representations or warranties about its accuracy, reliabiltity, completeness or suitability for any particular purpose and disclaims all responsibility and all liability (including without limitation, liability in negligence) for all expenses, losses, damages (including indirect or consequential damage) and costs that may occur as a result of the product being inaccurate or incomplete in any way or for any reason.

All data depicted on this map has been sourced from either the Mareeba Shire Council or the State of Queensland from the latest datasets available at the time of map compilation.

Map compilation date: June 2017.

Crown & Council Copyright Reserved.

Note

Where information on the map is obscured by text or other map elements contact Council for a determination.

N W E S

0 0.5 1.0 1.5 2.0 2.5

1:50,000 (kilometres)

Geocentric Datum of Australia 1994 (GDA94)

Map Index

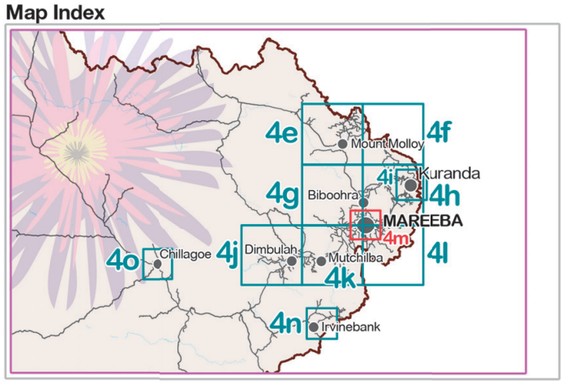

Overlay Map

Environmental Significance-Mareeba

OVERLAY MAP - OM004m

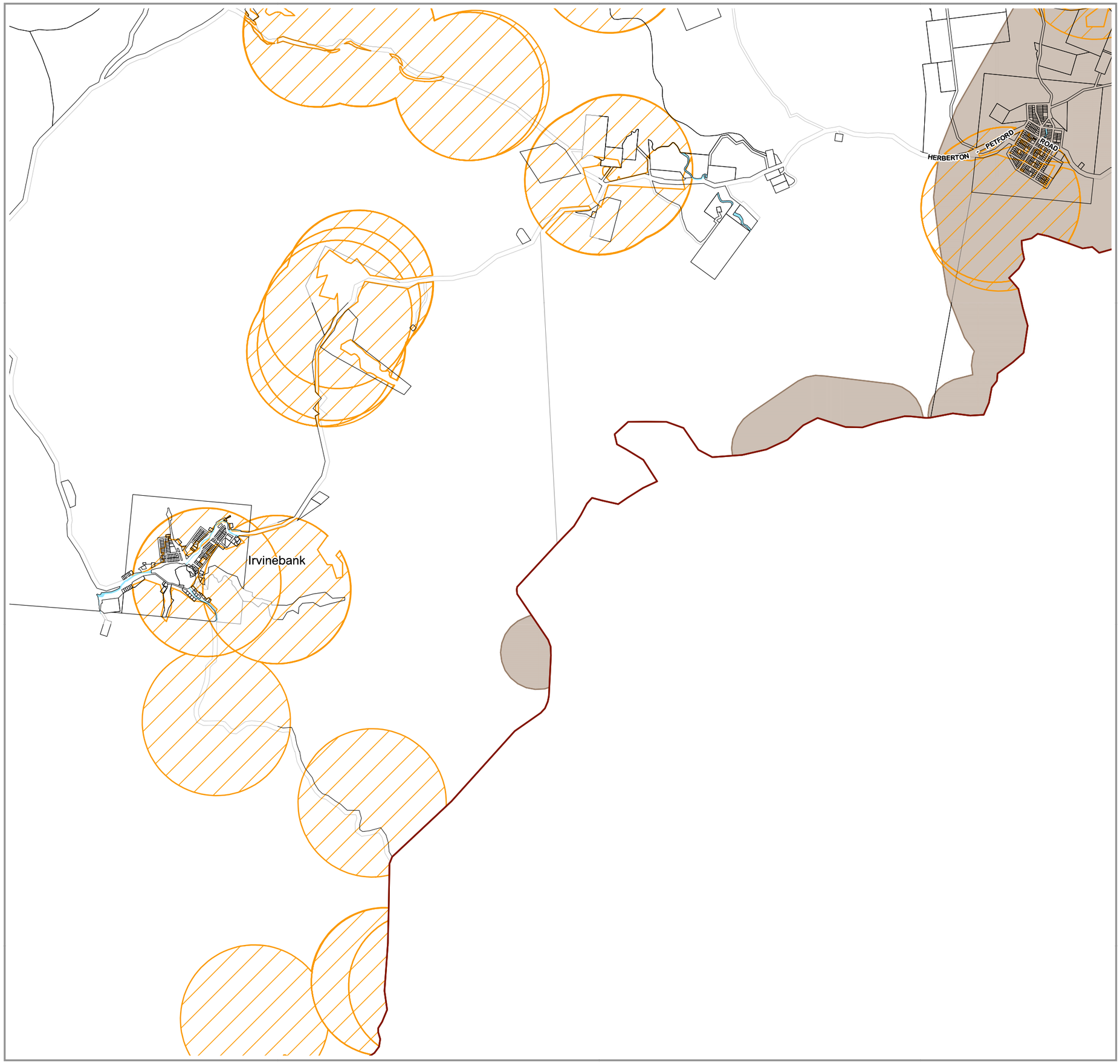

Mareeba SHIRE COUNCIL

LEGEND

- Ecological Corridor
- Habitat Linkage

Matters of State Environmental Significance

- Protected Area
- Wildlife Habitat
- Regulated Vegetation(1)
- High Ecological Significance Wetlands
- High Ecological Significance Wetlands 200 metre Buffer
- Legally Secured Offset Areas

Other Elements

- Cadastre
- Mareeba Shire Coucil Boundary
- Watercourse (2)

(1) *'Regulated Vegetation Intersecting a Watercourse' is identified spatially on 'Environmental Significance - Waterways' Overlay Maps OM004p to OM004z.*

(2) *Waterways and Waterway Buffers are identified spatially on 'Environmental Significance - Waterways' Overlay Maps OM004p to OM004z.*

Information

Whilst every care is taken to ensure the accuracy of this product, neither the Mareeba Shire Council or the State of Queensland make any representations or warranties about its accuracy, reliabiltity, completeness or suitability for any particular purpose and disclams all responsibility and all liability (including without limitation, liability in negligence) for all expenses, losses, damages (including indirect or consequential damage) and costs that may occur as a result of the product being inaccurate or incomplete in any way or for any reason.

All data depicted on this map has been sourced from either the Mareeba Shire Council or the State of Queensland from the latest datasets available at the time of map compilation.

Map compilation date: June 2017.

Crown & Council Copyright Reserved.

Note

Where information on the map is obscured by text or other map elements contact Council for a determination.

N W E S

0 0.5 1.0 1.5 2.0 2.5

1:50,000 (kilometres)

Geocentric Datum of Australia 1994 (GDA94)

Map Index

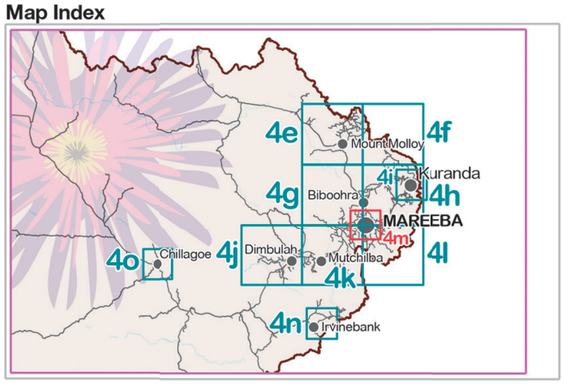

Overlay Map

Environmental Significance-Irvinebank

OVERLAY MAP - OM004n

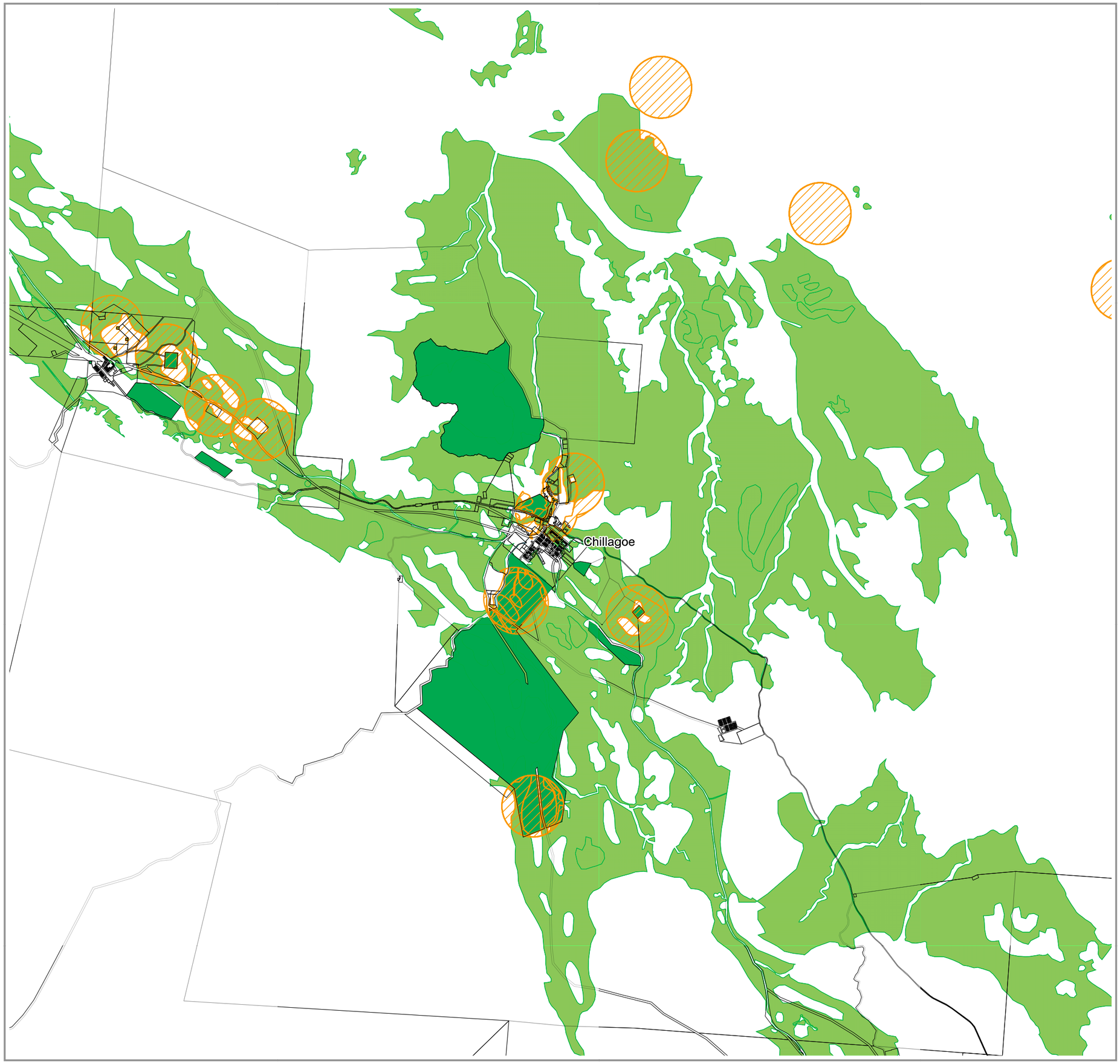

Mareeba
SHIRE COUNCIL

LEGEND

- Ecological Corridor
- Habitat Linkage

Matters of State Environmental Significance

- Protected Area
- Wildlife Habitat
- Regulated Vegetation[1]
- High Ecological Significance Wetlands
- High Ecological Significance Wetlands 200 metre Buffer
- Legally Secured Offset Areas

Other Elements

- Cadastre
- Mareeba Shire Coucil Boundary
- Watercourse [2]

(1) *'Regulated Vegetation Intersecting a Watercourse' is identified spatially on 'Environmental Significance - Waterways' Overlay Maps OM004p to OM004z.*

(2) *Waterways and Waterway Buffers are identified spatially on 'Environmental Significance - Waterways' Overlay Maps OM004p to OM004z.*

Information

Whilst every care is taken to ensure the accuracy of this product, neither the Mareeba Shire Council or the State of Queensland make any representations or warranties about its accuracy, reliabiltity, completeness or suitability for any particular purpose and disclams all responsibility and all liability (including without limitation, liability in negligence) for all expenses, losses, damages (including indirect or consequential damage) and costs that may occur as a result of the product being inaccurate or incomplete in any way or for any reason.

All data depicted on this map has been sourced from either the Mareeba Shire Council or the State of Queensland from the latest datasets available at the time of map compilation.

Map compilation date: June 2017.

Crown & Council Copyright Reserved.

Note

Where information on the map is obscured by text or other map elements contact Council for a determination.

N W E S

0 1.2 2.4 3.6 4.8 6.0

1:120,000 (kilometres)

Geocentric Datum of Australia 1994 (GDA94)

Map Index

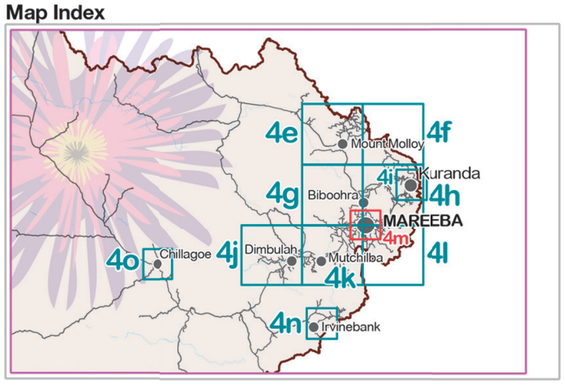

Overlay Map

Environmental Significance-Chillagoe

OVERLAY MAP - OM004o