Mareeba SHIRE COUNCIL

LEGEND

Residential Dwelling House and Outbuilding

Other Elements

Cadastre

Mareeba Shire Coucil Boundary

Watercourse

Information

Whilst every care is taken to ensure the accuracy of this product, neither the Mareeba Shire Council or the State of Queensland make any representations or warranties about its accuracy, reliabiltity, completeness or suitability for any particular purpose and disclaims all responsibility and all liability (including without limitation, liability in negligence) for all expenses, losses, damages (including indirect or consequential damage) and costs that may occur as a result of the product being inaccurate or incomplete in any way or for any reason.

All data depicted on this map has been sourced from either the Mareeba Shire Council or the State of Queensland from the latest datasets available at the time of map compilation.

Map compilation date: June 2017.

Crown & Council Copyright Reserved.

Note

Where information on the map is obscured by text or other map elements contact Council for a determination.

N W E S

0 13.0 26.0 39.0 52.0 65.0

1:1,300,000 (kilometres)

Geocentric Datum of Australia 1994 (GDA94)

Map Index

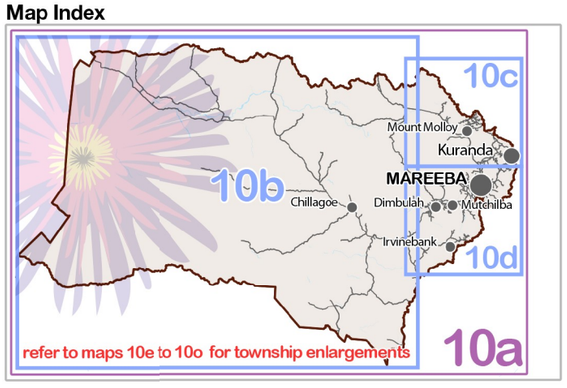

Overlay Map

Residential Dwelling House and Outbuilding- Regionwide

OVERLAY MAP - OM010a

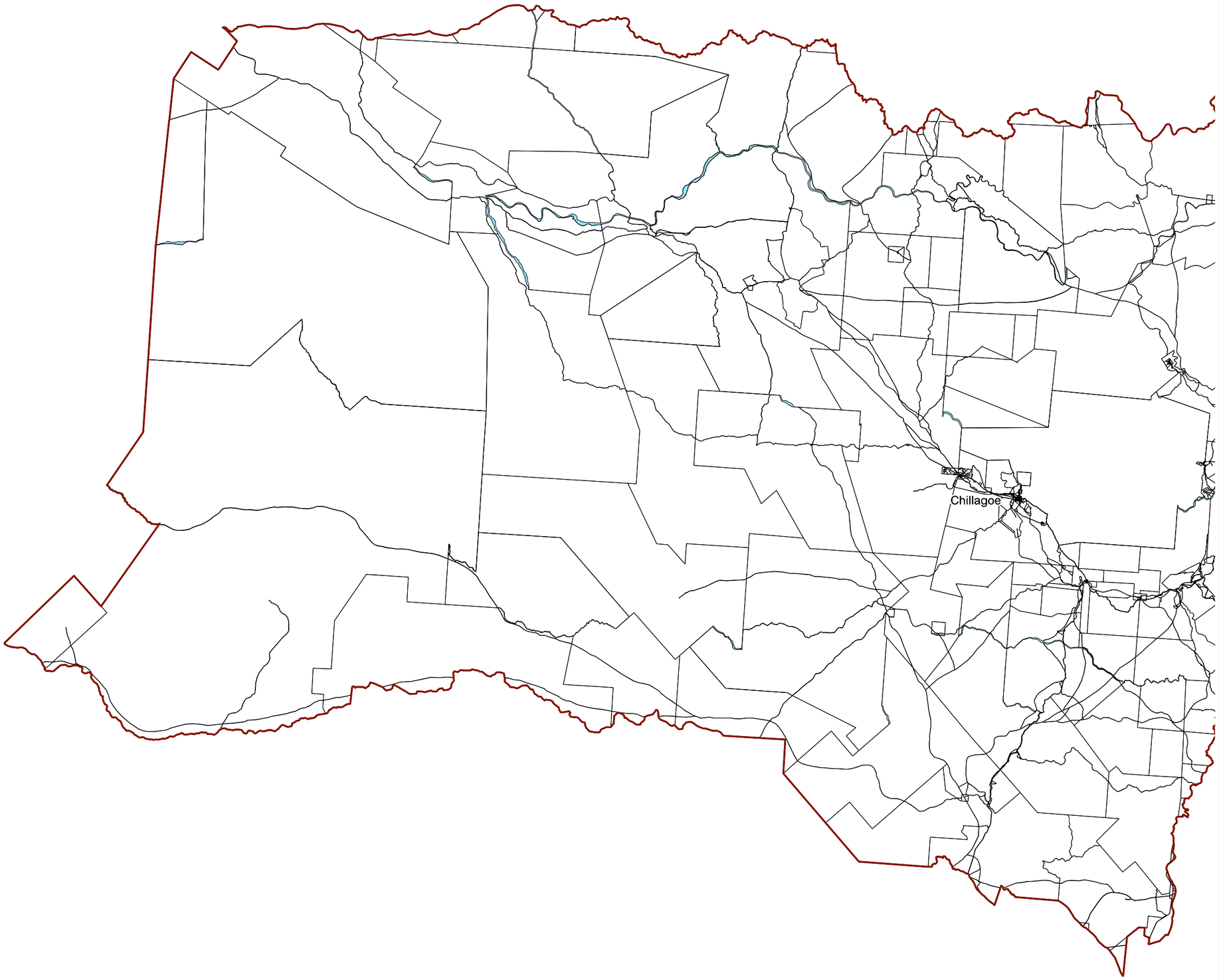

Mareeba
SHIRE COUNCIL

LEGEND

Residential Dwelling House and Outbuilding

Other Elements

Cadastre

Mareeba Shire Coucil Boundary

Watercourse

Information

Whilst every care is taken to ensure the accuracy of this product, neither the Mareeba Shire Council or the State of Queensland make any representations or warranties about its accuracy, reliabiltity, completeness or suitability for any particular purpose and disclaims all responsibility and all liability (including without limitation, liability in negligence) for all expenses, losses, damages (including indirect or consequential damage) and costs that may occur as a result of the product being inaccurate or incomplete in any way or for any reason.

All data depicted on this map has been sourced from either the Mareeba Shire Council or the State of Queensland from the latest datasets available at the time of map compilation.

Map compilation date: June 2017.

Crown & Council Copyright Reserved.

Note

Where information on the map is obscured by text or other map elements contact Council for a determination.

N
W E
S

0 10 20 30 40 50

1:1,000,000 (kilometres)

Geocentric Datum of Australia 1994 (GDA94)

Map Index

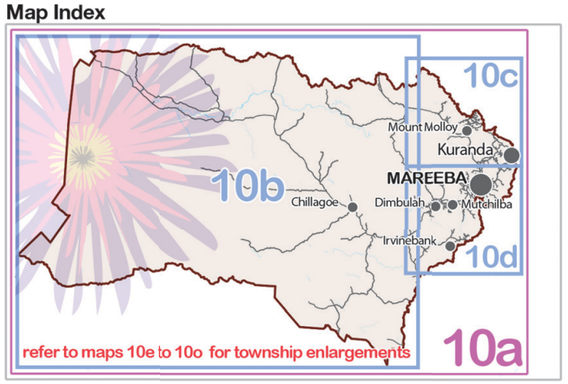

Overlay Map

Residential Dwelling House and Outbuilding- Central and Western Region

OVERLAY MAP - OM010b

Mareeba
SHIRE COUNCIL

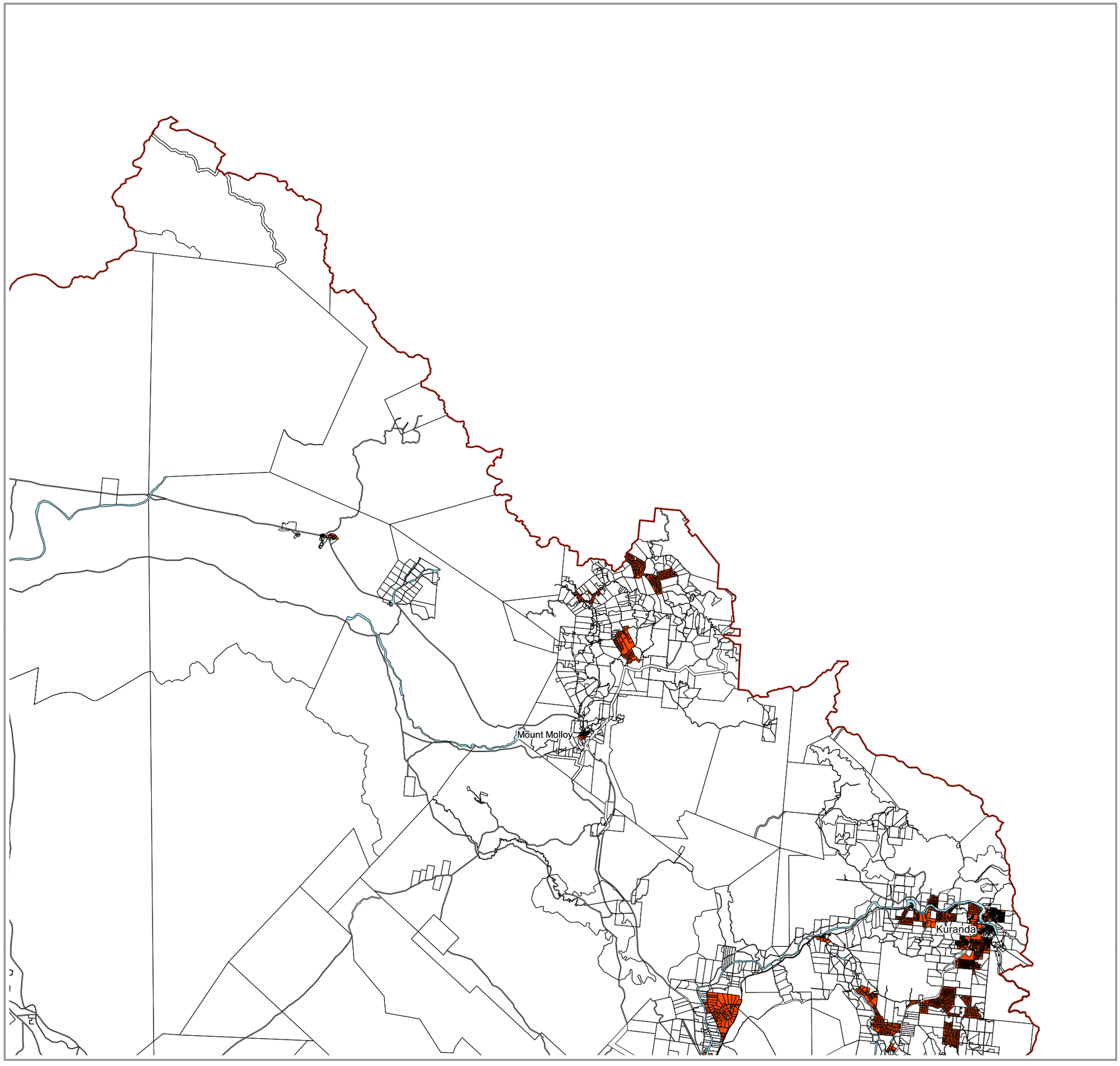

LEGEND

Residential Dwelling House and Outbuilding

Other Elements

Cadastre

Mareeba Shire Coucil Boundary

Watercourse

Information

Whilst every care is taken to ensure the accuracy of this product, neither the Mareeba Shire Council or the State of Queensland make any representations or warranties about its accuracy, reliabiltity, completeness or suitability for any particular purpose and disclaims all responsibility and all liability (including without limitation, liability in negligence) for all expenses, losses, damages (including indirect or consequential damage) and costs that may occur as a result of the product being inaccurate or incomplete in any way or for any reason.

All data depicted on this map has been sourced from either the Mareeba Shire Council or the State of Queensland from the latest datasets available at the time of map compilation.

Map compilation date: June 2017.

Crown & Council Copyright Reserved.

Note

Where information on the map is obscured by text or other map elements contact Council for a determination.

N
W E
S

0 3.0 6.0 9.0 12.0 15.0

1:300,000 (kilometres)

Geocentric Datum of Australia 1994 (GDA94)

Map Index

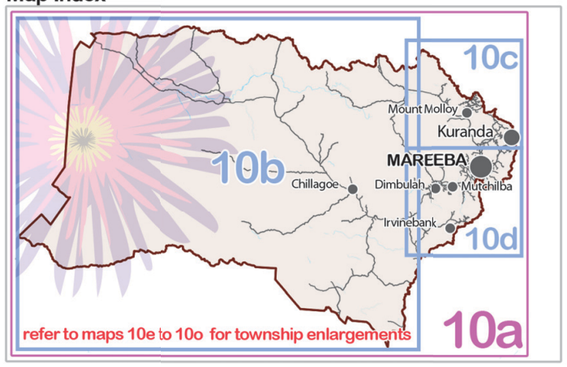

Overlay Map

Residential Dwelling House and Outbuilding- Northeastern Region

OVERLAY MAP - OM010c

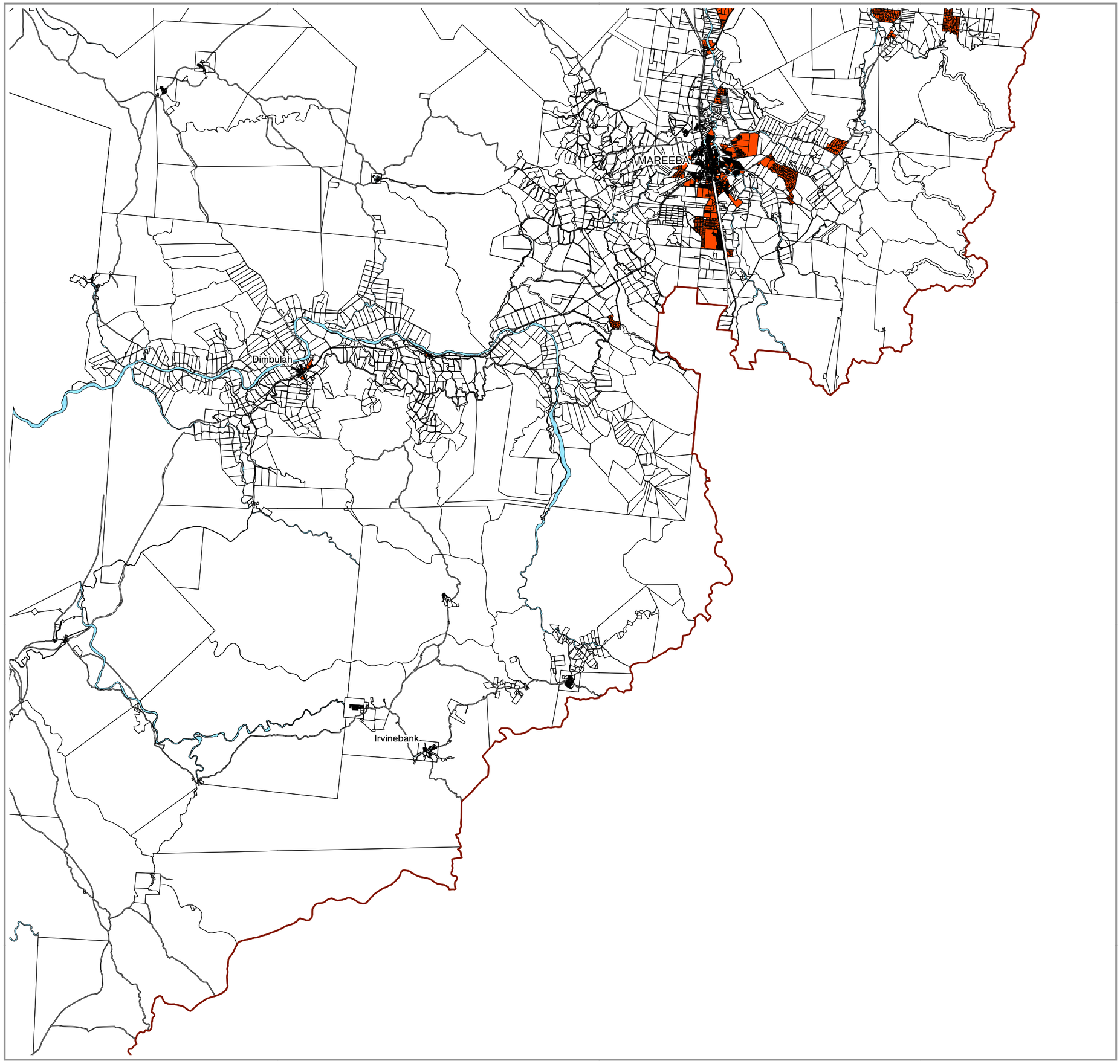

Mareeba
SHIRE COUNCIL

LEGEND

Residential Dwelling House and Outbuilding

Other Elements

Cadastre

Mareeba Shire Coucil Boundary

Watercourse

Information

Whilst every care is taken to ensure the accuracy of this product, neither the Mareeba Shire Council or the State of Queensland make any representations or warranties about its accuracy, reliabiltity, completeness or suitability for any particular purpose and disclams all responsibility and all liability (including without limitation, liability in negligence) for all expenses, losses, damages (including indirect or consequential damage) and costs that may occur as a result of the product being inaccurate or incomplete in any way or for any reason.

All data depicted on this map has been sourced from either the Mareeba Shire Council or the State of Queensland from the latest datasets available at the time of map compilation.

Map compilation date: June 2017.

Crown & Council Copyright Reserved.

Note

Where information on the map is obscured by text or other map elements contact Council for a determination.

N W E S

0 3.0 6.0 9.0 12.0 15.0

1:300,000 (kilometres)

Geocentric Datum of Australia 1994 (GDA94)

Map Index

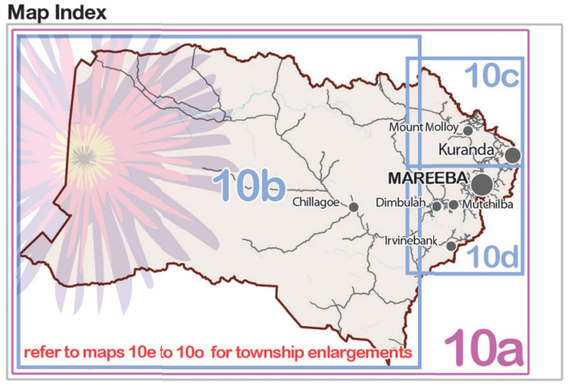

Overlay Map

Residential Dwelling House and Outbuilding- Southeastern Region

OVERLAY MAP - OM010d

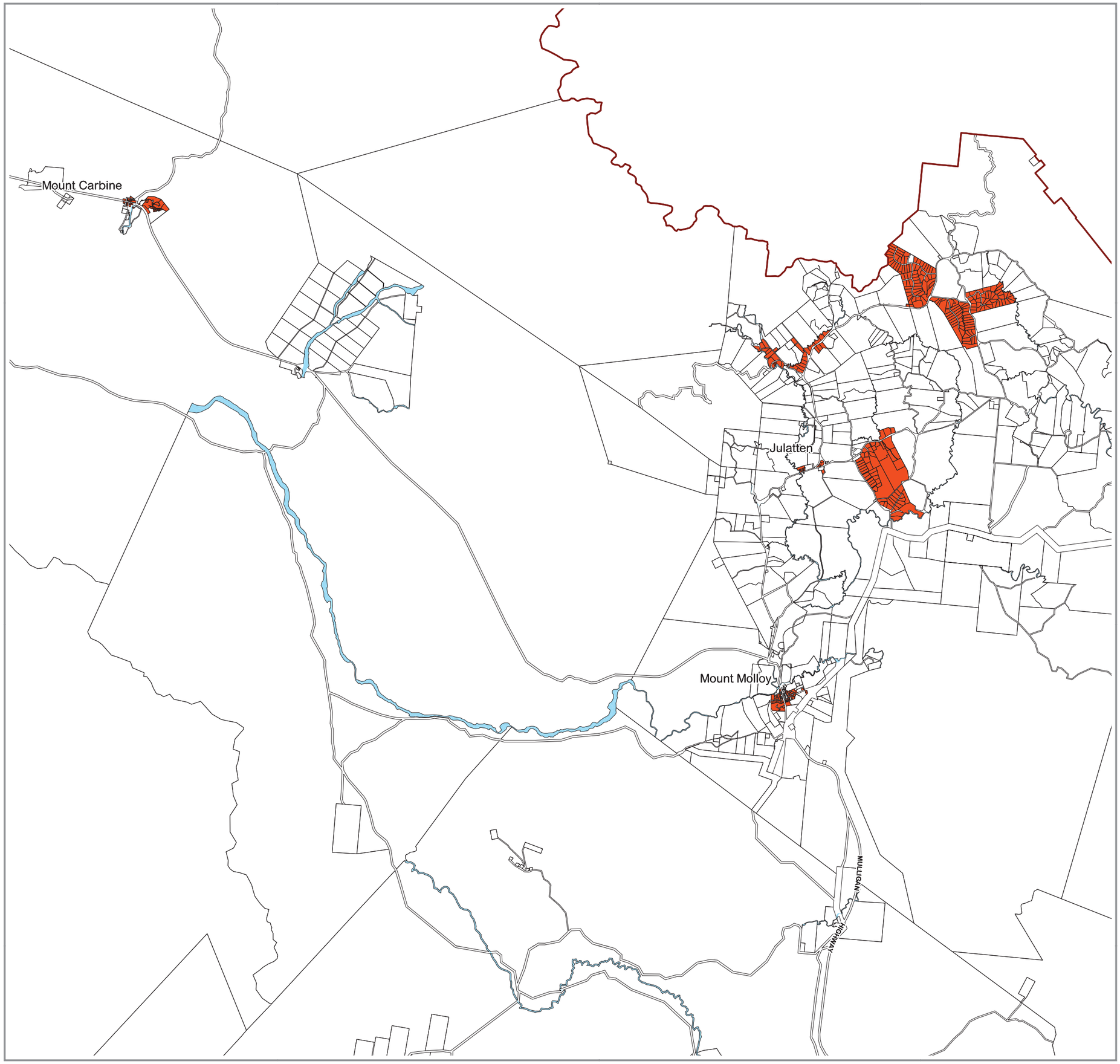

Mareeba
SHIRE COUNCIL

LEGEND

Residential Dwelling House and Outbuilding

Other Elements

Cadastre

Mareeba Shire Coucil Boundary

Watercourse

Information

Whilst every care is taken to ensure the accuracy of this product, neither the Mareeba Shire Council or the State of Queensland make any representations or warranties about its accuracy, reliabiltity, completeness or suitability for any particular purpose and disclams all responsibility and all liability (including without limitation, liability in negligence) for all expenses, losses, damages (including indirect or consequential damage) and costs that may occur as a result of the product being inaccurate or incomplete in any way or for any reason.

All data depicted on this map has been sourced from either the Mareeba Shire Council or the State of Queensland from the latest datasets available at the time of map compilation.

Map compilation date: June 2017.

Crown & Council Copyright Reserved.

Note

Where information on the map is obscured by text or other map elements contact Council for a determination.

N W E S

0 1.2 2.4 3.6 4.8 6.0

1:120,000 (kilometres)

Geocentric Datum of Australia 1994 (GDA94)

Map Index

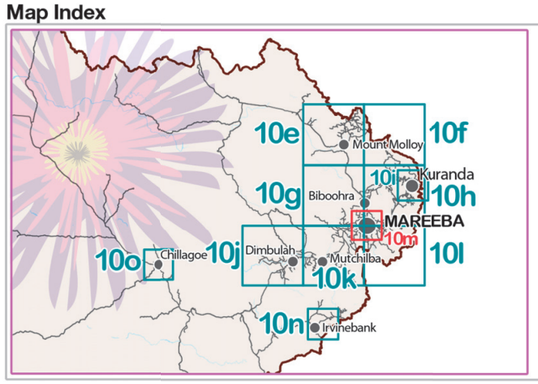

Overlay Map

Residential Dwelling House and Outbuilding- Mount Molloy

OVERLAY MAP - OM010e

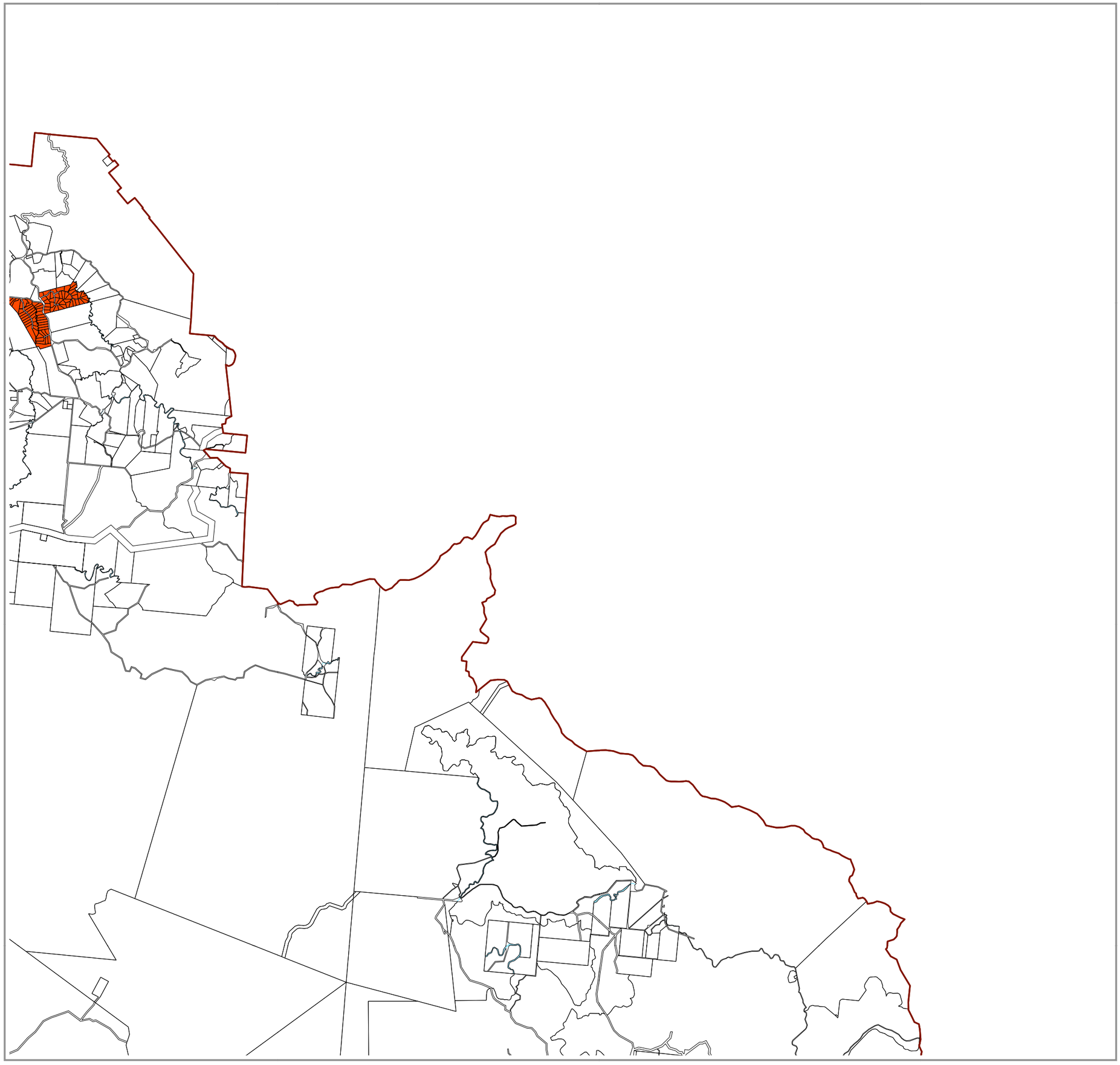

Mareeba
SHIRE COUNCIL

LEGEND

Residential Dwelling House and Outbuilding

Other Elements

Cadastre

Mareeba Shire Coucil Boundary

Watercourse

Information

Whilst every care is taken to ensure the accuracy of this product, neither the Mareeba Shire Council or the State of Queensland make any representations or warranties about its accuracy, reliabiltity, completeness or suitability for any particular purpose and disclams all responsibility and all liability (including without limitation, liability in negligence) for all expenses, losses, damages (including indirect or consequential damage) and costs that may occur as a result of the product being inaccurate or incomplete in any way or for any reason.

All data depicted on this map has been sourced from either the Mareeba Shire Council or the State of Queensland from the latest datasets available at the time of map compilation.

Map compilation date: Jure 2017.

Crown & Council Copyright Reserved.

Note

Where information on the map is obscured by text or other map elements contact Council for a determination.

N W E S

0 1.2 2.4 3.6 4.8 6.0

1:120,000 (kilometres)

Geocentric Datum of Australia 1994 (GDA94)

Map Index

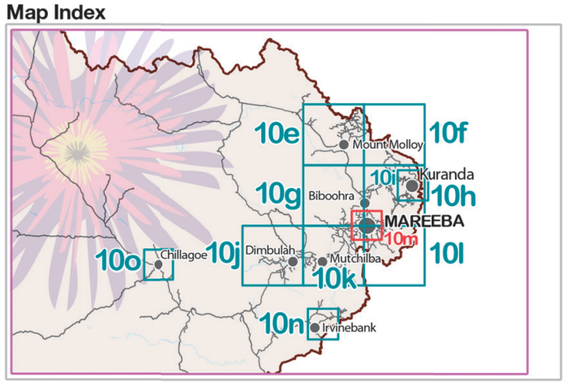

Overlay Map

Residential Dwelling House and Outbuilding- Mona Mona

OVERLAY MAP - OM010f

Mareeba SHIRE COUNCIL

LEGEND

Residential Dwelling House and Outbuilding

Other Elements

Cadastre

Mareeba Shire Coucil Boundary

Watercourse

Information

Whilst every care is taken to ensure the accuracy of this product, neither the Mareeba Shire Council or the State of Queensland make any representations or warranties about its accuracy, reliabiltity, completeness or suitability for any particular purpose and disclams all responsibility and all liability (including without limitation, liability in negligence) for all expenses, losses, damages (including indirect or consequential damage) and costs that may occur as a result of the product being inaccurate or incomplete in any way or for any reason.

All data depicted on this map has been sourced from either the Mareeba Shire Council or the State of Queensland from the latest datasets available at the time of map compilation.

Map compilation date: June 2017.

Crown & Council Copyright Reserved.

Note

Where information on the map is obscured by text or other map elements contact Council for a determination.

N W E S

0 1.2 2.4 3.6 4.8 6.0

1:120,000 (kilometres)

Geocentric Datum of Australia 1994 (GDA94)

Map Index

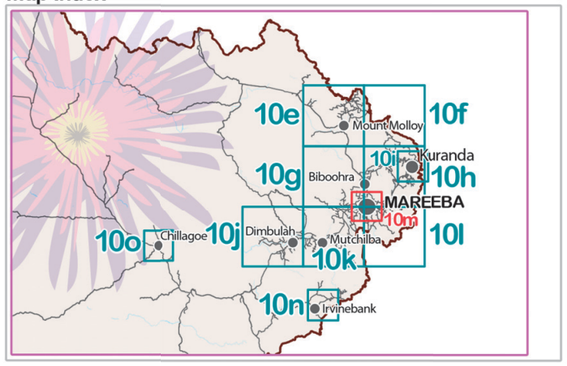

Overlay Map

Residential Dwelling House and Outbuilding- Southedge

OVERLAY MAP - OM010g

Mareeba SHIRE COUNCIL

LEGEND

Residential Dwelling House and Outbuilding

Other Elements

Cadastre

Mareeba Shire Coucil Boundary

Watercourse

Information

Whilst every care is taken to ensure the accuracy of this product, neither the Mareeba Shire Council or the State of Queensland make any representations or warranties about its accuracy, reliabiltity, completeness or suitability for any particular purpose and disclams all responsibility and all liability (including without limitation, liability in negligence) for all expenses, losses, damages (including indirect or consequential damage) and costs that may occur as a result of the product being inaccurate or incomplete in any way or for any reason.

All data depicted on this map has been sourced from either the Mareeba Shire Council or the State of Queensland from the latest datasets available at the time of map compilation.

Map compilation date: Jure 2017.

Crown & Council Copyright Reserved.

Note

Where information on the map is obscured by text or other map elements contact Council for a determination.

N W E S

0 1.2 2.4 3.6 4.8 6.0

1:120,000 (kilometres)

Geocentric Datum of Australia 1994 (GDA94)

Map Index

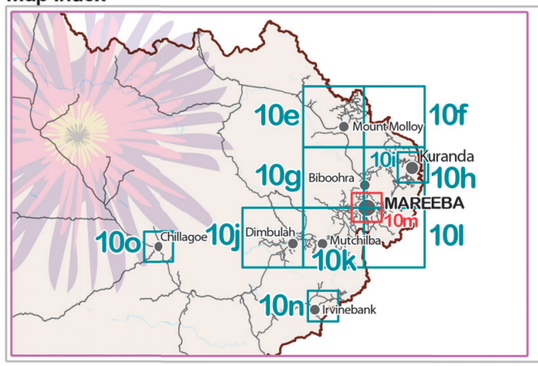

Overlay Map

Residential Dwelling House and Outbuilding- Speewah

OVERLAY MAP - OM010h

Kowrowa

Myola

KURANDA

Koah

Speewah

MULLIGAN HIGHWAY

Biboohra

KENNEDY HIGHWAY

MAREEBA DIMBULAH ROAD

BYNES STREET

MAREEBA

Mareeba SHIRE COUNCIL

Kowrowa
Mantaka
Myola
KURANDA
KENNEDY HIGHWAY
Speewah

LEGEND

Residential Dwelling House and Outbuilding

Other Elements

Cadastre
Mareeba Shire Coucil Boundary
Watercourse

Information

Whilst every care is taken to ensure the accuracy of this product, neither the Mareeba Shire Council or the State of Queensland make any representations or warranties about its accuracy, reliabiltity, completeness or suitability for any particular purpose and disclams all responsibility and all liability (including without limitation, liability in negligence) for all expenses, losses, damages (including indirect or consequential damage) and costs that may occur as a result of the product being inaccurate or incomplete in any way or for any reason.

All data depicted on this map has been sourced from either the Mareeba Shire Council or the State of Queensland from the latest datasets available at the time of map compilation.

Map compilation date: June 2017.

Crown & Council Copyright Reserved.

Note

Where information on the map is obscured by text or other map elements contact Council for a determination.

N W E S

0 0.5 1.0 1.5 2.0 2.5
1:50,000 (kilometres)

Geocentric Datum of Australia 1994 (GDA94)

Map Index

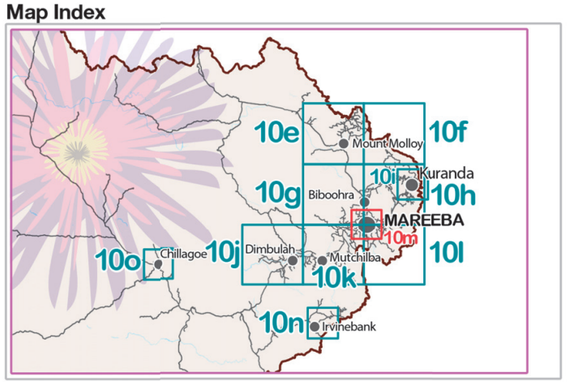

Overlay Map
Residential Dwelling House and Outbuilding- Kuranda

OVERLAY MAP - OM010i

Mareeba
SHIRE COUNCIL

LEGEND

Residential Dwelling House and Outbuilding

Other Elements

Cadastre

Mareeba Shire Coucil Boundary

Watercourse

Information

Whilst every care is taken to ensure the accuracy of this product, neither the Mareeba Shire Council or the State of Queensland make any representations or warranties about its accuracy, reliabiltity, completeness or suitability for any particular purpose and disclams all responsibility and all liability (including without limitation, liability in negligence) for all expenses, losses, damages (including indirect or consequential damage) and costs that may occur as a result of the product being inaccurate or incomplete in any way or for any reason.

All data depicted on this map has been sourced from either the Mareeba Shire Council or the State of Queensland from the latest datasets available at the time of map compilation.

Map compilation date: Jure 2017.

Crown & Council Copyright Reserved.

Note

Where information on the map is obscured by text or other map elements contact Council for a determination.

N W E S

0 1.2 2.4 3.6 4.8 6.0

1:120,000 (kilometres)

Geocentric Datum of Australia 1994 (GDA94)

Map Index

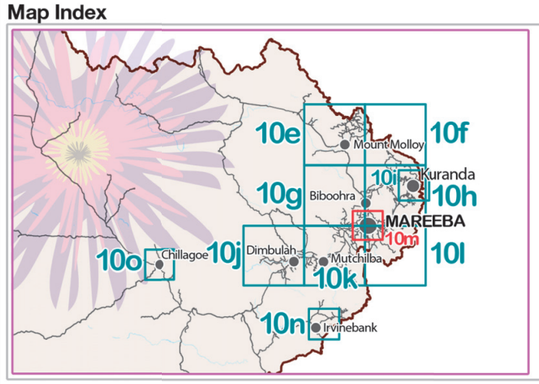

Overlay Map

Residential Dwelling House and Outbuilding- Dimbulah

OVERLAY MAP - OM010j

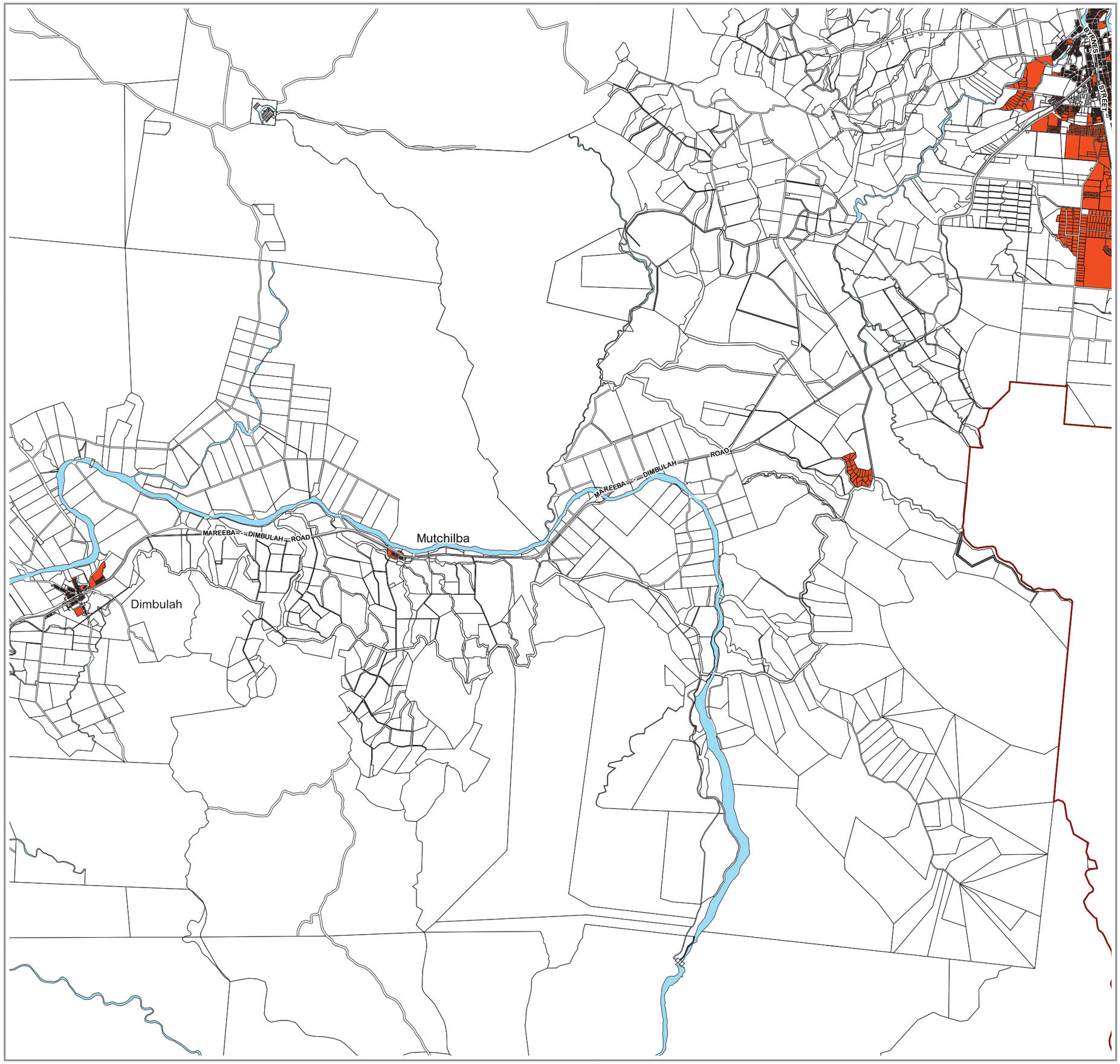

Mareeba SHIRE COUNCIL

LEGEND

Residential Dwelling House and Outbuilding

Other Elements

Cadastre

Mareeba Shire Coucil Boundary

Watercourse

Information

Whilst every care is taken to ensure the accuracy of this product, neither the Mareeba Shire Council or the State of Queensland make any representations or warranties about its accuracy, reliabiltity, completeness or suitability for any particular purpose and disclams all responsibility and all liability (including without limitation, liability in negligence) for all expenses, losses, damages (including indirect or consequential damage) and costs that may occur as a result of the product being inaccurate or incomplete in any way or for any reason.

All data depicted on this map has been sourced from either the Mareeba Shire Council or the State of Queensland from the latest datasets available at the time of map compilation.

Map compilation date: June 2017.

Crown & Council Copyright Reserved.

Note

Where information on the map is obscured by text or other map elements contact Council for a determination.

N W E S

0 1.2 2.4 3.6 4.8 6.0

1:120,000 (kilometres)

Geocentric Datum of Australia 1994 (GDA94)

Map Index

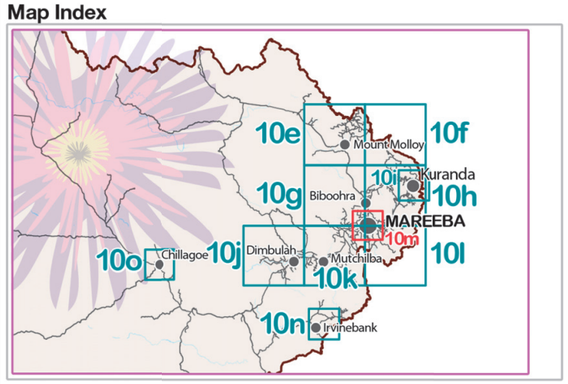

Overlay Map

Residential Dwelling House and Outbuilding- Mutchilba

OVERLAY MAP - OM010k

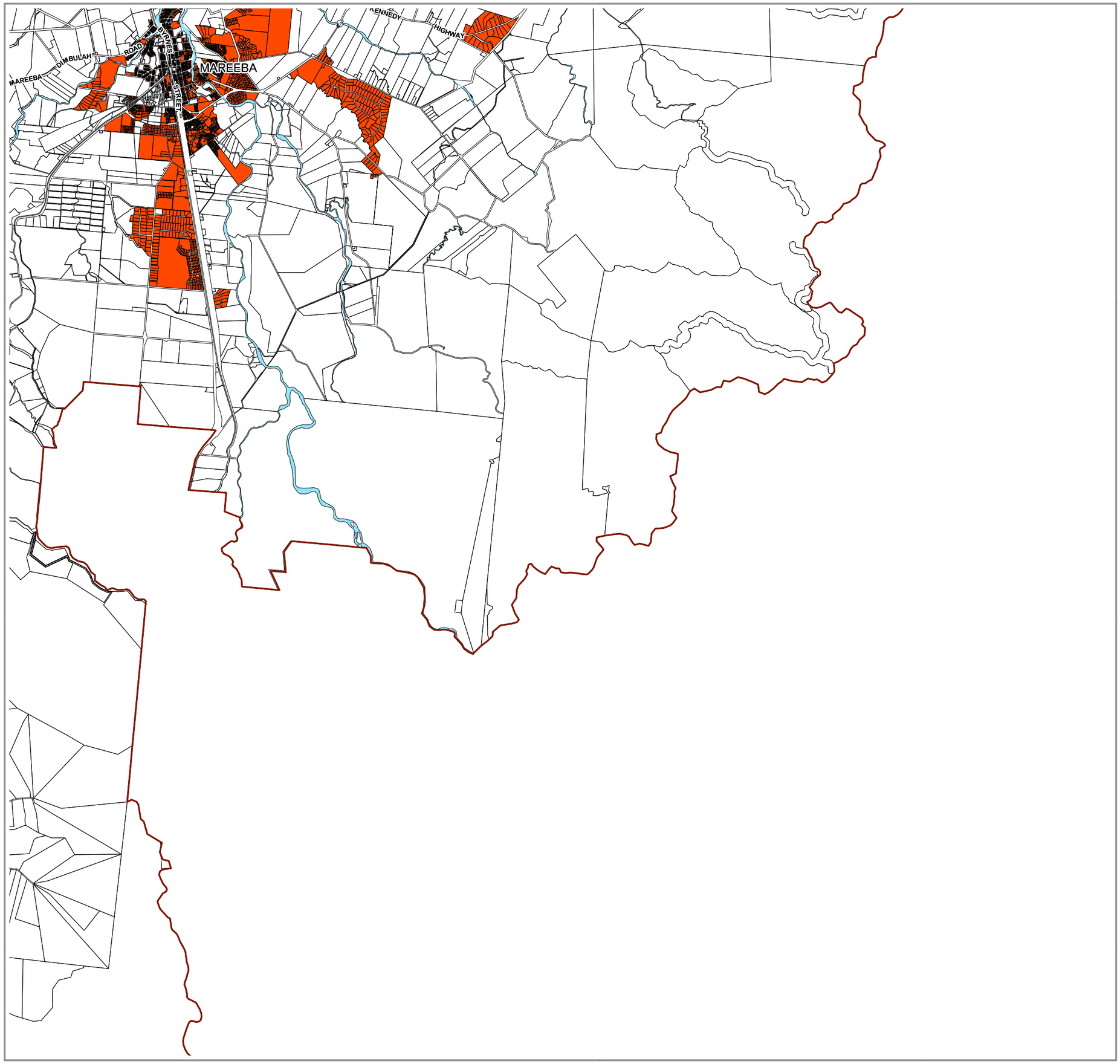

Mareeba SHIRE COUNCIL

LEGEND

Residential Dwelling House and Outbuilding

Other Elements

Cadastre

Mareeba Shire Coucil Boundary

Watercourse

Information

Whilst every care is taken to ensure the accuracy of this product, neither the Mareeba Shire Council or the State of Queensland make any representations or warranties about its accuracy, reliabiltity, completeness or suitability for any particular purpose and disclams all responsibility and all liability (including without limitation, liability in negligence) for all expenses, losses, damages (including indirect or consequential damage) and costs that may occur as a result of the product being inaccurate or incomplete in any way or for any reason.

All data depicted on this map has been sourced from either the Mareeba Shire Council or the State of Queensland from the latest datasets available at the time of map compilation.

Map compilation date: June 2017.

Crown & Council Copyright Reserved.

Note

Where information on the map is obscured by text or other map elements contact Council for a determination.

N W E S

0 1.2 2.4 3.6 4.8 6.0

1:120,000 (kilometres)

Geocentric Datum of Australia 1994 (GDA94)

Map Index

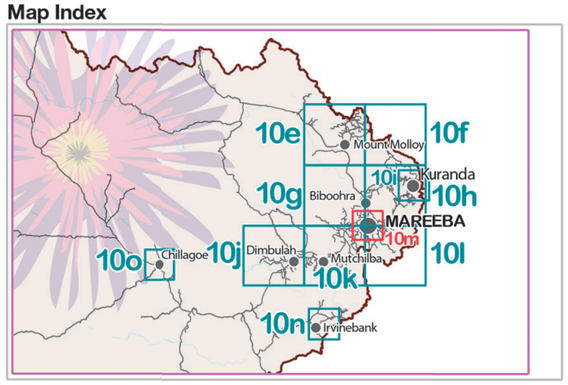

Overlay Map

Residential Dwelling House and Outbuilding- Mareeba Southeast

OVERLAY MAP - OM010I

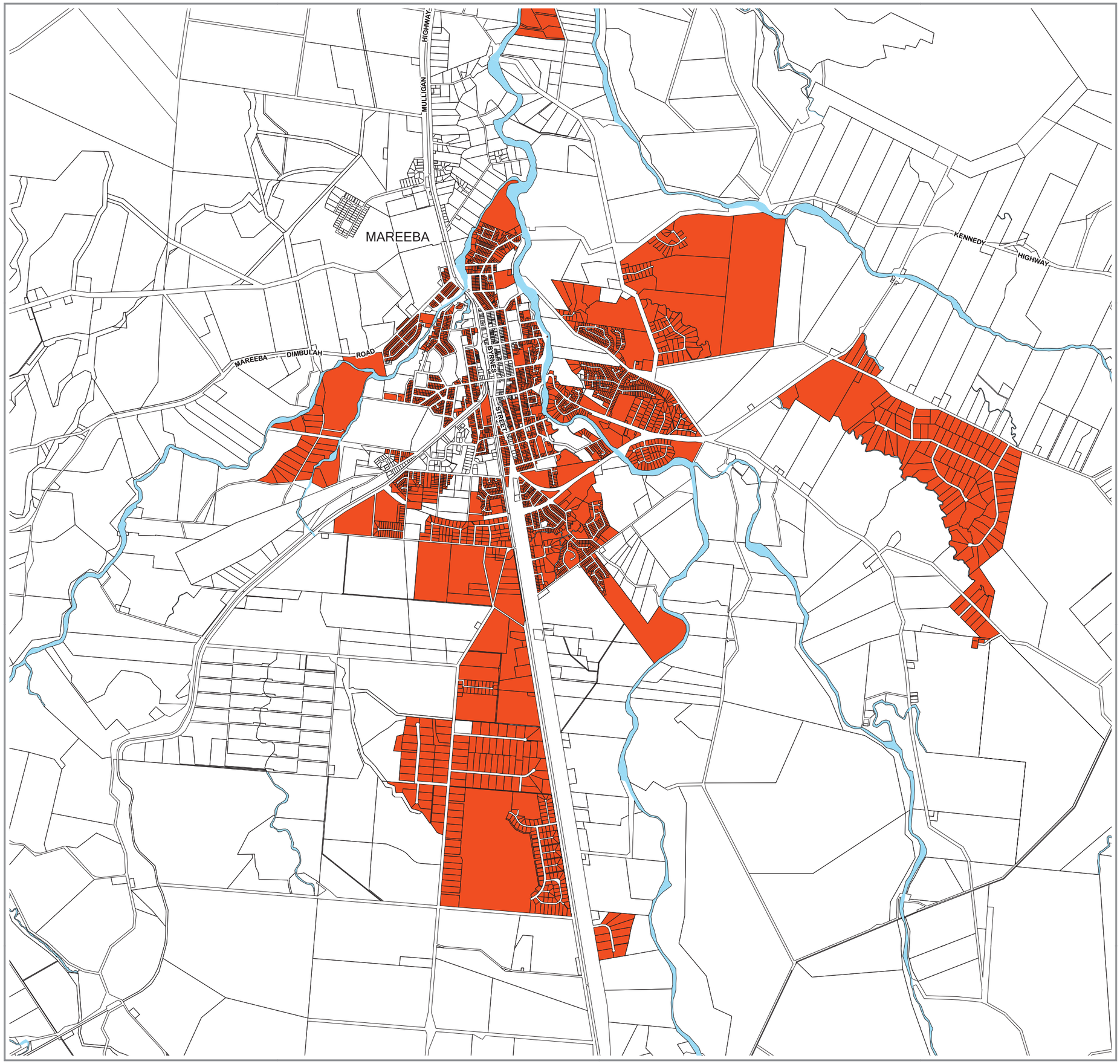

Mareeba SHIRE COUNCIL

LEGEND

Residential Dwelling House and Outbuilding

Other Elements

- Cadastre
- Mareeba Shire Coucil Boundary
- Watercourse

Information

Whilst every care is taken to ensure the accuracy of this product, neither the Mareeba Shire Council or the State of Queensland make any representations or warranties about its accuracy, reliabiltity, completeness or suitability for any particular purpose and disclams all responsibility and all liability (including without limitation, liability in negligence) for all expenses, losses, damages (including indirect or consequential damage) and costs that may occur as a result of the product being inaccurate or incomplete in any way or for any reason.

All data depicted on this map has been sourced from either the Mareeba Shire Council or the State of Queensland from the latest datasets available at the time of map compilation.

Map compilation date: Jure 2017.

Crown & Council Copyright Reserved.

Note

Where information on the map is obscured by text or other map elements contact Council for a determination.

N W E S

0 0.5 1.0 1.5 2.0 2.5

1:50,000 (kilometres)

Geocentric Datum of Australia 1994 (GDA94)

Map Index

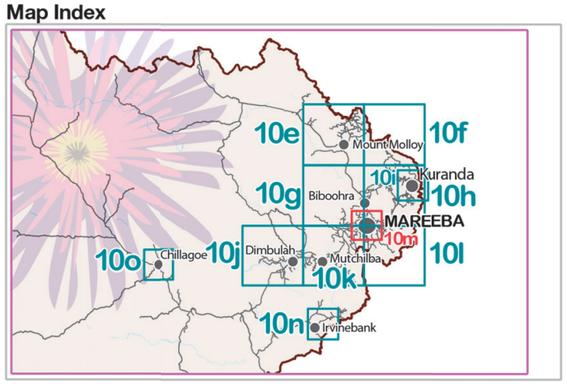

Overlay Map

Residential Dwelling House and Outbuilding- Mareeba

OVERLAY MAP - OM010m

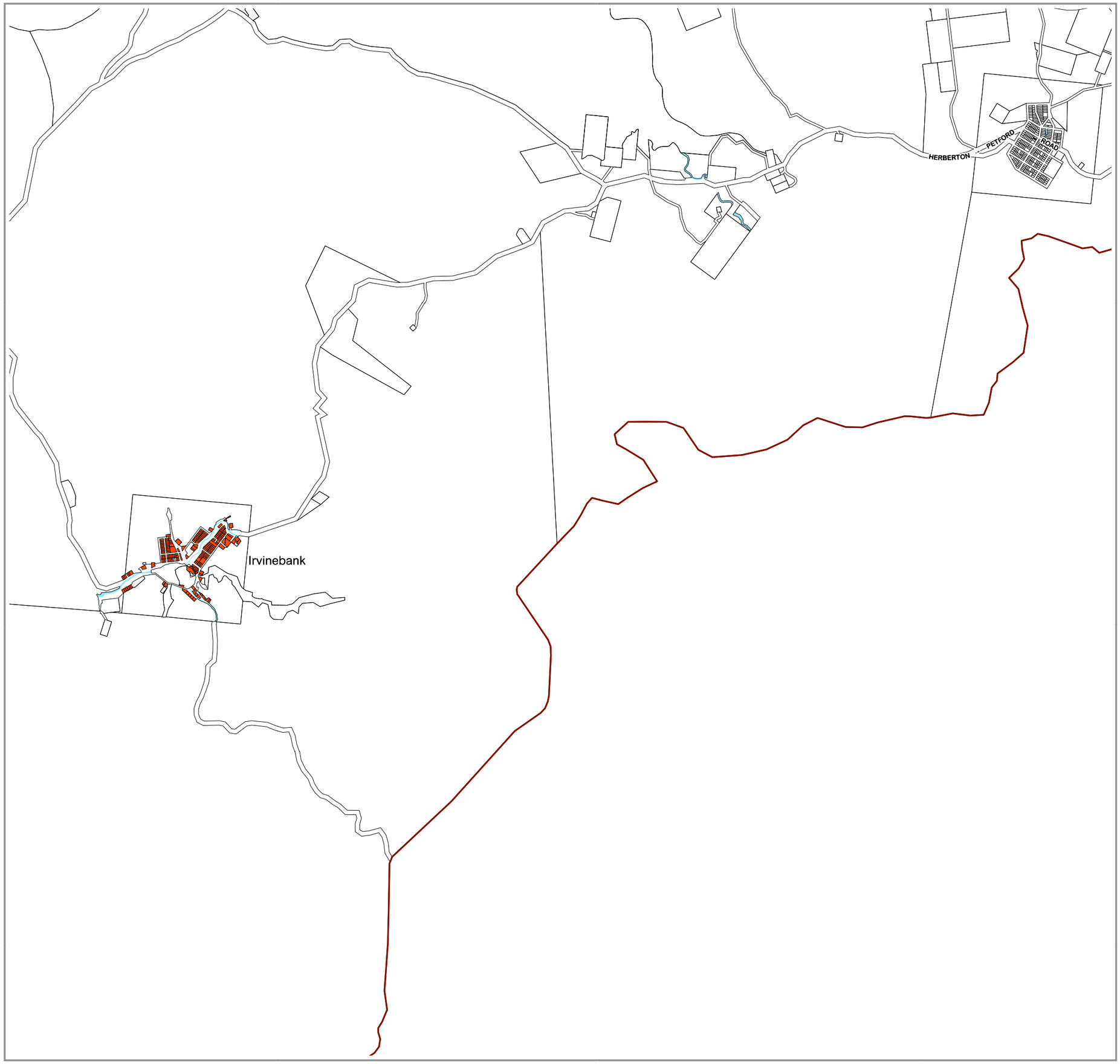

Mareeba
SHIRE COUNCIL

LEGEND

Residential Dwelling House and Outbuilding

Other Elements

Cadastre

Mareeba Shire Coucil Boundary

Watercourse

Information

Whilst every care is taken to ensure the accuracy of this product, neither the Mareeba Shire Council or the State of Queensland make any representations or warranties about its accuracy, reliabiltity, completeness or suitability for any particular purpose and disclams all responsibility and all liability (including without limitation, liability in negligence) for all expenses, losses, damages (including indirect or consequential damage) and costs that may occur as a result of the product being inaccurate or incomplete in any way or for any reason.

All data depicted on this map has been sourced from either the Mareeba Shire Council or the State of Queensland from the latest datasets available at the time of map compilation.

Map compilation date: Jure 2017.

Crown & Council Copyright Reserved.

Note

Where information on the map is obscured by text or other map elements contact Council for a determination.

N W E S

0 0.5 1.0 1.5 2.0 2.5

1:50,000 (kilometres)

Geocentric Datum of Australia 1994 (GDA94)

Map Index

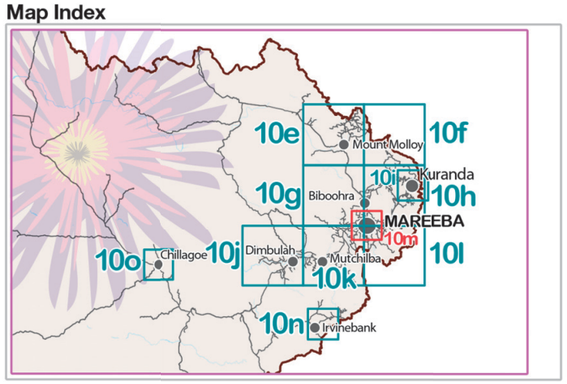

Overlay Map

Residential Dwelling House and Outbuilding- Irvinebank

OVERLAY MAP - OM010n

Mareeba SHIRE COUNCIL

LEGEND

Residential Dwelling House and Outbuilding

Other Elements

Cadastre

Mareeba Shire Coucil Boundary

Watercourse

Information

Whilst every care is taken to ensure the accuracy of this product, neither the Mareeba Shire Council or the State of Queensland make any representations or warranties about its accuracy, reliabiltity, completeness or suitability for any particular purpose and disclams all responsibility and all liability (including without limitation, liability in negligence) for all expenses, losses, damages (including indirect or consequential damage) and costs that may occur as a result of the product being inaccurate or incomplete in any way or for any reason.

All data depicted on this map has been sourced from either the Mareeba Shire Council or the State of Queensland from the latest datasets available at the time of map compilation.

Map compilation date: Jure 2017.

Crown & Council Copyright Reserved.

Note

Where information on the map is obscured by text or other map elements contact Council for a determination.

N W E S

0 1.2 2.4 3.6 4.8 6.0

1:120,000 (kilometres)

Geocentric Datum of Australia 1994 (GDA94)

Map Index

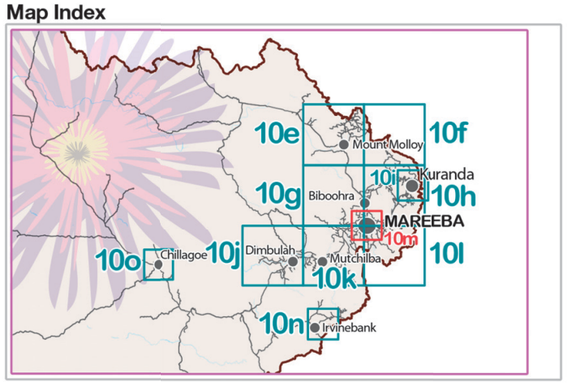

Overlay Map

Residential Dwelling House and Outbuilding- Chillagoe

OVERLAY MAP - OM010o