





Legend

-  Manhole
-  Mareeba Sewer Mains
-  Roads

Kenneally Road Sewer Network



Spatial Reference
 Name: GDA 1994 MGA Zone 55
 PCS: GDA 1994 MGA Zone 55
 GCS: GCS GDA 1994
 Datum: GDA 1994



©2023 Mareeba Shire Council (MSC). Based on or contains data provided by MSC and the State of Queensland Department of Resources [2023]. In consideration of these agencies permitting use of this data you acknowledge and agree that these agencies give no warranty in relation to the data (including accuracy, reliability, completeness, currency or suitability and accept no liability (including without limitation, liability in negligence) for any loss, damage or costs (including consequential damage) relating to any use of the data. Data must not be used for direct marketing or be used in breach of the privacy laws.