

17 June 2024

Wong Lau Developments  
C/- U&I Town Plan  
PO Box 426  
COOKTOWN QLD 4895

Planning Officer: Carl Ewin  
Direct Phone: 4086 4656  
Our Reference: RAL/24/0005  
Your Reference: R9-23

Dear Applicants,

## Decision Notice

### *Planning Act 2016*

I refer to your application and advise that on 17 June 2024 under delegated authority, Council decided to approve the application in full subject to conditions.

Details of the decision are as follows:

#### APPLICATION DETAILS

Application No:	RAL/24/0005
Street Address:	136 Fantin Road, Koah
Real Property Description:	Lot 174 on NR5801 and Lot 175 on NR5801
Planning Scheme:	Mareeba Shire Council Planning Scheme 2016

#### DECISION DETAILS

Type of Decision:	Approval
Type of Approval:	Development Permit for Reconfiguration of a Lot Subdivision – (2 into 3 Lots)
Date of Decision:	17 June 2024



**CURRENCY PERIOD OF APPROVAL**

The currency period for this development approval is four (4) years starting the day that this development approval takes effect. (Refer to Section 85 "Lapsing of approval at end of currency period" of the *Planning Act 2016*.)

**INFRASTRUCTURE**

Where conditions relate to the provision of infrastructure, these are non-trunk infrastructure conditions unless specifically nominated as a "**necessary infrastructure condition**" for the provision of trunk infrastructure as defined under Chapter 4 of the *Planning Act 2016*.

**ASSESSMENT MANAGER CONDITIONS****(C) ASSESSMENT MANAGER'S CONDITIONS (COUNCIL)****(a) Development assessable against the Planning Scheme**

1. Development must be carried out generally in accordance with the approved plans and the facts and circumstances of the use as submitted with the application, and subject to any alterations:
  - found necessary by the Council's delegated officer at the time of examination of the engineering plans or during construction of the development because of particular engineering requirements; and
  - to ensure compliance with the following conditions of approval.
2. Timing of Effect
  - 2.1 The conditions of the development permit must be complied with to the satisfaction of Council's delegated officer prior to the endorsement of the plan of survey, except where specified otherwise in these conditions of approval.
3. General
  - 3.1 The development approval would not have been issued if not for the conditions requiring the construction of infrastructure or the payment of infrastructure charges/contributions within the conditions of approval.
  - 3.2 The applicant/developer is responsible for the cost of necessary alterations to existing public utility mains, services or installations required by works in relation to the proposed development or any works required by condition(s) of this approval.
  - 3.3 All payments or bonds required to be made to the Council pursuant to any condition of this approval must be made prior to the endorsement of the plan of survey and at the rate applicable at the time of payment.



- 
- 3.4 The developer must relocate (in accordance with FNQROC standards) any services such as water, sewer, drainage, telecommunications and electricity that are not wholly located within the lots that are being created/serviced where required by the relevant authority, unless approved by Council's delegated officer.
- 3.5 Where utilities (such as sewers on non-standard alignments) traverse lots to service another lot, easements must be created in favour of Council for access and maintenance purposes. The developer is to pay all costs (including Council's legal expenses) to prepare and register the easement documents.
- 3.6 Where approved existing buildings and structures are to be retained, setbacks to any new property boundaries are to be in accordance with Planning Scheme requirements for the relevant structure and/or Queensland Development Code.
- 3.7 All works must be designed, constructed and carried out in accordance with FNQROC Development Manual requirements (as amended) and to the satisfaction of Council's delegated officer.

3.8 Charges

All outstanding rates, charges, and expenses pertaining to the land are to be paid in full.

3.9 Bushfire Management

3.9.1 All new dwellings erected on the proposed allotments must:

- (i) Achieve a setback from hazardous vegetation of 1.5 times the predominant mature canopy tree height or 10 metres, whichever is greater.
- (ii) Include on-site water storage of not less than 5,000 litres, with a 50mm male camlock fire brigade fitting where necessary, to be provided at the same time the dwelling is constructed.

3.9.2 A Bushfire Hazard Management Plan for the development must be prepared by a suitably qualified person/s. The Bushfire Hazard Management Plan must demonstrate compliance with the relevant performance outcomes of the Mareeba Shire Council Planning Scheme 2016 Bushfire Hazard Overlay Code.

The development must comply with the requirements of the Bushfire Hazard Management Plan at all times.



### 3.10 Building envelope

- (a) Prior to the endorsement of the survey plan the building envelopes as shown on Plan#2.0 must be defined by survey markers set at each corner, to the satisfaction of Council's delegated officer.
- (b) All habitable buildings must be located within the approved building envelope.

### 3.11 Fantin Road road reserve

At time of survey of the allotments, additional road reserve is to be opened for Fantin Road to ensure that the Fantin Road road reserve achieves a minimum width of at least ten (10) metres on both sides of the centreline of the existing Fantin Road formation.

**Compliance with Condition 3.11 will offset the adopted infrastructure charge payable for this development.**

## 4. Infrastructure Services and Standards

### 4.1 Access

- (a) An access crossover must be constructed (from the edge of the road pavement of Fantin Road to the property boundary of proposed Lots 1 and 2) in accordance with the FNQROC Development Manual, to the satisfaction of Council's delegated officer.
- (b) A compacted gravel, all weather access driveway, including crossover, must be constructed from the edge of the road pavement of Fantin Road to the property boundary of proposed Lot 3, to the satisfaction of Council's delegated officer.

### 4.2 Stormwater Drainage

- (a) The applicant/developer must take all necessary steps to ensure a non-worsening effect on surrounding land as a consequence of the development.
- (b) All stormwater drainage collected from the site must be discharged to an approved legal point of discharge.

### 4.3 Water Supply

At the time of construction of a dwelling on any of the proposed lots, a water supply for the dwelling must be provided via:



- (a) a bore or bores are provided in accordance with the Design Guidelines set out in the Planning Scheme Policy 4 – FNQROC Regional Development Manual; or
- (b) on-site water storage tank/s:
  - (i) with a minimum capacity of 90,000L; and
  - (ii) which are installed and connected prior to the occupation of the dwelling.

#### 4.4 Wastewater Disposal

At the time of construction of a future dwelling or outbuilding on any of the proposed lots, any associated on-site effluent disposal system must be constructed in compliance with the latest version On-Site Domestic Wastewater Management Standard (ASNZ1547) to the satisfaction of the Council's delegated officer.

#### REFERRAL AGENCIES

Not Applicable.

#### APPROVED PLANS

The following plans are Approved plans for the development:

Plan/Document Number	Plan/Document Title	Prepared by	Dated
Plan#2.0	Subdivision Layout – 2 into 3 Lots	U&i Town Plan	07.06.24

#### ADVISORY NOTES

The following notes are included for guidance and information purposes only and do not form part of the assessment manager conditions:

##### (D) ASSESSMENT MANAGER'S ADVICE

- (a) An Adopted Infrastructure Charges Notice has been issued with respect to the approved development. The Adopted Infrastructure Charges Notice details the type of infrastructure charge/s, the amount of the charge/s and when the charge/s are payable.
- (b) The Adopted Infrastructure Charges Notice does not include all charges or payments that are payable with respect to the approved development. A number of other charges or payments may be payable as conditions of approval. The applicable fee is set out in Council's Fees & Charges Schedule for each respective financial year.



(c) Endorsement Fees

Council charges a fee for the endorsement of a Survey Plan, Community Management Statements, easement documents, and covenants. The fee is set out in Council's Fees & Charges Schedule applicable for each respective financial year.

(d) Compliance with applicable codes/policies

The development must be carried out to ensure compliance with the provisions of Council's Local Laws, Planning Scheme Policies, Planning Scheme and Planning Scheme Codes to the extent they have not been varied by a condition of this approval.

(e) Notation on Rates Record

A notation will be placed on Council's Rate record with respect to each lot regarding the following conditions:

- an approved building envelope plan
- conditions regarding bushfire management

(f) Environmental Protection and Biodiversity Conservation Act 1999

The applicant is advised that referral may be required under the *Environmental Protection and Biodiversity Conservation Act 1999* if the proposed activities are likely to have a significant impact on a matter of national environmental significance. Further information on these matters can be obtained from [www.dcceew.gov.au](http://www.dcceew.gov.au).

(g) Cultural Heritage

In carrying out the activity the applicant must take all reasonable and practicable measures to ensure that no harm is done to Aboriginal cultural heritage (the "cultural heritage duty of care"). The applicant will comply with the cultural heritage duty of care if the applicant acts in accordance with gazetted cultural heritage duty of care guidelines. An assessment of the proposed activity against the duty of care guidelines will determine whether or to what extent Aboriginal cultural heritage may be harmed by the activity. Further information on cultural heritage, together with a copy of the duty of care guidelines and cultural heritage search forms, may be obtained from [www.dsdsatsip.qld.gov.au](http://www.dsdsatsip.qld.gov.au).



---

(h) Electric Ants

Electric ants are designated as restricted biosecurity matter under the *Biosecurity Act 2014*.

Certain restrictions and obligations are placed on persons dealing with electric ant carriers within the electric ant restricted zone. Movement restrictions apply in accordance with Sections 74–77 of the *Biosecurity Regulation 2016*. Penalties may be imposed on movement of electric ant carriers and electric ants in contravention of the legislated restrictions. It is the responsibility of the applicant to check if the nominated property lies within a restricted zone.

All persons within and outside the electric ant biosecurity zone have an obligation (a **general biosecurity obligation**) to manage biosecurity risks and threats that are under their control, they know about, or they are expected to know about. Penalties may apply for failure to comply with a general biosecurity obligation.

For more information please visit the electric ant website at [Electric ants in Queensland | Business Queensland](#) or contact Biosecurity Queensland 13 25 23.

#### PROPERTY NOTES

Not Applicable.

#### FURTHER DEVELOPMENT PERMITS REQUIRED

- Access approval arising from condition number 4.1 (Please contact Planning Section to obtain application form and applicable fee)

#### SUBMISSIONS

Not Applicable.

#### RIGHTS OF APPEAL

You are entitled to appeal against this decision. A copy of the relevant appeal provisions from the *Planning Act 2016* is attached.

During the appeal period, you as the applicant may suspend your appeal period and make written representations to council about the conditions contained within the development approval. If council agrees or agrees in part with the representations, a “negotiated decision notice” will be issued. Only one “negotiated decision notice” may be given. Taking this step will defer your appeal period, which will commence again from the start the day after you receive a “negotiated decision notice”.




---

**OTHER DETAILS**

If you wish to obtain more information about Council's decision, electronic copies are available on line at [www.msc.qld.gov.au](http://www.msc.qld.gov.au), or at Council Offices.

Yours faithfully

A handwritten signature in black ink, appearing to read 'B. Millard', with a stylized flourish at the end.

**BRIAN MILLARD**  
**COORDINATOR PLANNING SERVICES**

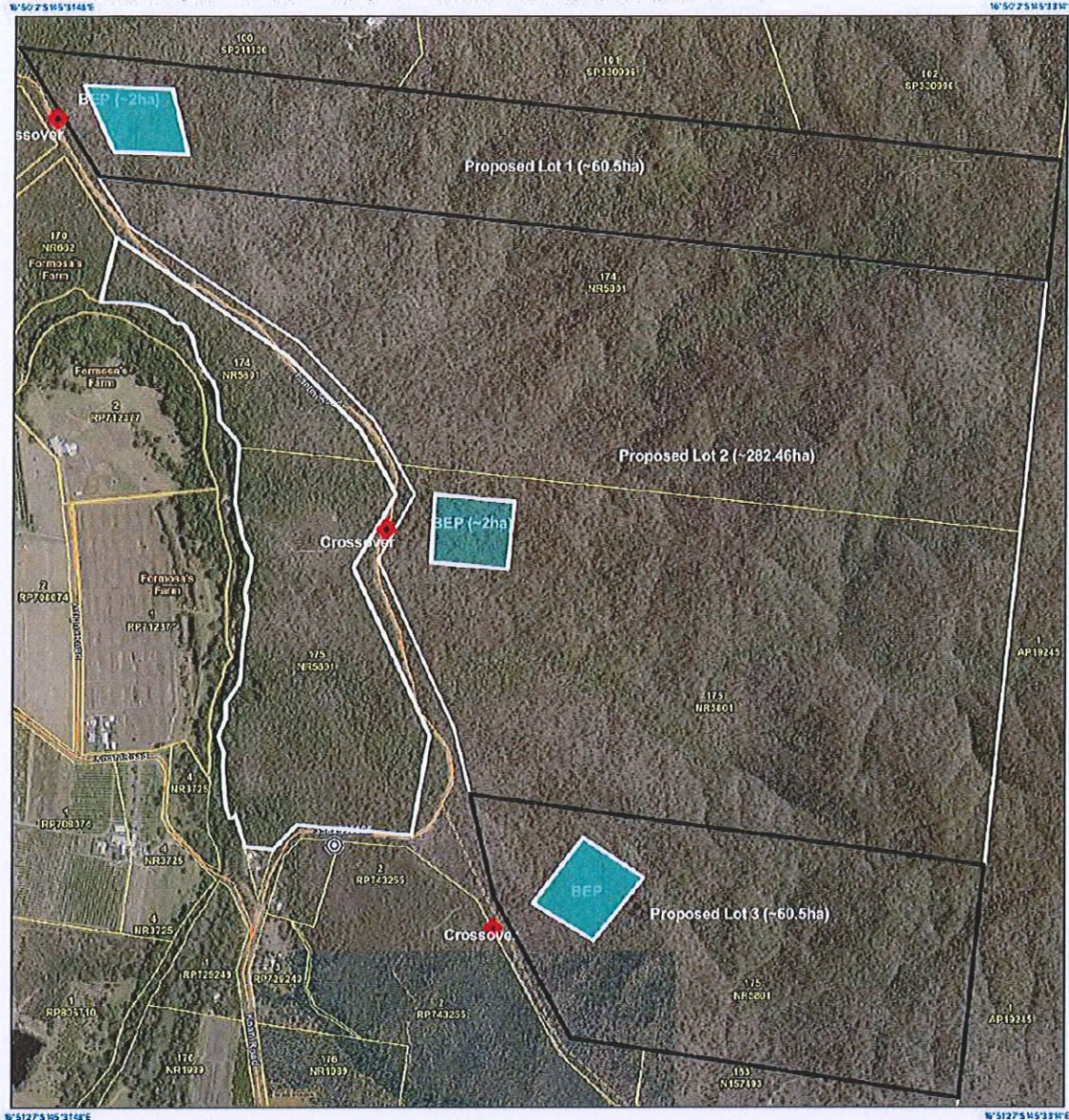
Enc:   Approved Plans/Documents  
          Appeal Rights  
          Adopted Infrastructure Charge Notice



## Approved Plans/Documents

### Subdivision Layout - 2 into 3 Lots

136 Fantin Road, Koah (Lot 174 & 175 on NR5801) Plan#2.0, dated 07.06.24, prepared by U&I Town Plan



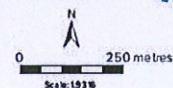
16°51'27"S 105°31'48"E

A product of

Legend located on next page



Includes material © State of Queensland 2024. You are responsible for ensuring that the map is suitable for your purposes. The State of Queensland makes no representation or warranties in relation to the map contents and data in its entirety.  
If a map is displayed, its imagery includes material © CNES reproduced under license from Airbus DS, all rights reserved © JIAT © Esri, all rights reserved, © Planet Labs PBC, 2023



Scale: 1:916


### Panel A1

**PHASE 2**

Page 6 of 7

Projection: Web Mercator EPSG 102100 (3157)

For more information, visit <https://kjdglobalinformation.kjd.gov.au/help/info/Contact-us.html>



Queensland  
Government

Department of Resources

Mareeba Shire Council



## Appeal Rights

PLANNING ACT 2016 & THE PLANNING REGULATION 2017

### Chapter 6 Dispute resolution

#### Part 1 Appeal rights

##### 229 Appeals to tribunal or P&E Court

(1) Schedule 1 of the Planning Act 2016 states –

- (a) Matters that may be appealed to –
  - (i) either a tribunal or the P&E Court; or
  - (ii) only a tribunal; or
  - (iii) only the P&E Court; and
- (b) The person-
  - (i) who may appeal a matter (**the appellant**); and
  - (ii) who is a respondent in an appeal of the matter; and
  - (iii) who is a co-respondent in an appeal of the matter; and
  - (iv) who may elect to be a co-respondent in an appeal of the matter.

(Refer to Schedule 1 of the Planning Act 2016)

(2) An appellant may start an appeal within the appeal period.

(3) The **appeal period** is –

- (a) for an appeal by a building advisory agency – 10 business days after a decision notice for the decision is given to the agency; or
- (b) for an appeal against a deemed refusal – at any time after the deemed refusal happens; or
- (c) for an appeal against a decision of the Minister, under chapter 7, part 4, to register premises or to renew the registration of premises – 20 business days after a notice is published under section 269(3)(a) or (4); or
- (d) for an appeal against an infrastructure charges notice – 20 business days after the infrastructure charges notice is given to the person; or
- (e) for an appeal about a deemed approval of a development application for which a decision notice has not been given – 30 business days after the applicant gives the deemed approval notice to the assessment manager; or
- (f) for any other appeal – 20 business days after a notice of the decision for the matter, including an enforcement notice, is given to the person.

*Note –*

*See the P&E Court Act for the court's power to extend the appeal period.*

(4) Each respondent and co-respondent for an appeal may be heard in the appeal.

(5) If an appeal is only about a referral agency's response, the assessment manager may apply to the tribunal or P&E Court to withdraw from the appeal.



- (6) To remove any doubt. It is declared that an appeal against an infrastructure charges notice must not be about-
- (a) the adopted charge itself; or
  - (b) for a decision about an offset or refund-
    - (i) the establishment cost of trunk infrastructure identified in a LGIP; or
    - (ii) the cost of infrastructure decided using the method included in the local government's charges resolution.

### 230 Notice of appeal

- (1) An appellant starts an appeal by lodging, with the registrar of the tribunal or P&E Court, a notice of appeal that-
  - (a) is in the approved form; and
  - (b) succinctly states the grounds of the appeal.
- (2) The notice of appeal must be accompanied by the required fee.
- (3) The appellant or, for an appeal to a tribunal, the registrar must, within the service period, give a copy of the notice of appeal to –
  - (a) the respondent for the appeal ; and
  - (b) each co-respondent for the appeal; and
  - (c) for an appeal about a development application under schedule 1, table 1, item 1 – each principal submitter for the development application; and
  - (d) for an appeal about a change application under schedule 1, table 1, item 2 – each principal submitter for the change application; and
  - (e) each person who may elect to become a co-respondent for the appeal, other than an eligible submitter who is not a principal submitter in an appeal under paragraph (c) or (d); and
  - (f) for an appeal to the P&E Court – the chief executive; and
  - (g) for an appeal to a tribunal under another Act – any other person who the registrar considers appropriate.
- (4) The *service period* is –
  - (a) if a submitter or advice agency started the appeal in the P&E Court – 2 business days after the appeal has started; or
  - (b) otherwise – 10 business days after the appeal is started.
- (5) A notice of appeal given to a person who may elect to be a co-respondent must state the effect of subsection (6).
- (6) A person elects to be a co-respondent by filing a notice of election, in the approved form, within 10 business days after the notice of appeal is given to the person.

### 231 Other appeals

- (1) Subject to this chapter, schedule 1 and the P&E Court Act, unless the Supreme Court decides a decision or other matter under this Act is affected by jurisdictional error, the decision or matter is non-appealable.
- (2) The *Judicial Review Act 1991*, part 5 applies to the decision or matter to the extent it is affected by jurisdictional error.
- (3) A person who, but for subsection (1) could have made an application under the *Judicial Review Act 1991* in relation to the decision or matter, may apply under part 4 of that Act for a statement of reasons in relation to the decision or matter.
- (4) In this section –



*decision* includes-

- (a) conduct engaged in for the purpose of making a decision; and
- (b) other conduct that relates to the making of a decision; and
- (c) the making of a decision or failure to make a decision; and
- (d) a purported decision ; and
- (e) a deemed refusal.

*non-appealable*, for a decision or matter, means the decision or matter-

- (a) is final and conclusive; and
- (b) may not be challenged, appealed against, reviewed, quashed, set aside or called into question in any other way under the Judicial Review Act 1991 or otherwise, whether by the Supreme Court, another court, a tribunal or another entity; and
- (c) is not subject to any declaratory, injunctive or other order of the Supreme Court, another court, a tribunal or another entity on any ground.

#### 232 Rules of the P&E Court

- (1) A person who is appealing to the P&E Court must comply with the rules of the court that apply to the appeal.
- (2) However, the P&E Court may hear and decide an appeal even if the person has not complied with the rules of the P&E Court.





17 June 2024

Council Ref: RAL/24/0005

Your Ref: R9-23

Wong Lau Developments  
C/- U&I Town Plan  
PO Box 426  
COOKTOWN QLD 4895

Dear Applicants,

## Adopted Infrastructure Charges Notice

### *Planning Act 2016*

I wish to advise that the attached Infrastructure Charges Notice for the above approved development has been issued by Council.

#### APPLICATION DETAILS

Application No:	RAL/24/0005
Street Address:	136 Fantin Road, Koah
Real Property Description:	Lot 174 on NR5801 and Lot 175 on NR5801
Planning Scheme:	Mareeba Shire Council Planning Scheme 2016

#### DECISION DETAILS

Type of Decision:	Approval
Type of Approval:	Development Permit for Reconfiguration of a Lot Subdivision – (2 into 3 Lots)
Date of Decision:	17 June 2024

#### Rights of Appeal

Attached is an extract from the *Planning Act 2016* which details your appeal rights regarding the issue of this Notice.

Should you require any further information, please contact Council's **Coordinator Planning Services, Brian Millard**, on the above telephone number.

Yours faithfully

**BRIAN MILLARD**  
COORDINATOR PLANNING SERVICES



## Adopted Infrastructure Charges Notice

**To:** Wong Lau Developments C/- U&I Town Plan

**Date of Issue:** 17 June 2024

**Application Number:** RAL/24/0005

**Type of Approval:** Development Permit for Reconfiguration of a Lot  
Subdivision – (2 into 3 Lots)

This infrastructure charges notice is levied by Mareeba Shire Council.

The charge levied under this infrastructure charges notice has been worked out by applying the Adopted Infrastructure Charges Resolution (No. 1) 2023 which took effect on 1 July 2023. The charge was calculated as follows:

Development Type	Rate	Measure	Charge	Credit Detail	Balance
	<i>\$ per Lot</i> (40% reduction of standard charge for no town water/sewer)	<i>Lots</i>		<i>Lots</i>	
Rural	\$12,460.80	3 Lots	\$37,382.40	2 Lots	\$12,460.80
<b>TOTAL CURRENT AMOUNT OF CHARGE</b>					<b>\$12,460.80</b>

Enquiries regarding this infrastructure charges notice can be made by contacting Council's Senior Planner on (07) 4086 4656.

Land to which the levied charge applies	Site Address	136 Fantin Road, Koah
	Real Property Description	Lot 174 on NR5801 and Lot 175 on NR5801

Current amount of the levied charge	Total adopted infrastructure charge	<b>\$12,460.80</b>
-------------------------------------	-------------------------------------	--------------------

Automatic increase provision	The amount of the levied charge will be escalated from the date of the notice to the payment date in accordance with the Adopted Infrastructure Charges Resolution (No. 1) of 2023 which took effect on 1 July 2023.
------------------------------	--

Payment date pursuant to section 122 of the Planning Act 2016	The levied charge here applies for reconfiguring a lot. As such the levied charge becomes payable when Council approves the plan of subdivision for the reconfiguration.
---	--

Offset/refund	Not applicable
---------------	----------------



## Information Notice

In accordance with section 121 of the *Planning Act 2016*, the following is the information notice about the Council's decision to give this infrastructure charges notice.

A development approval has been given in relation to the land the subject of this infrastructure charges notice, for which an adopted charge applies for providing the trunk infrastructure for the development. Council is entitled to levy a charge and has decided to do so here as there will be additional demand placed upon the trunk infrastructure that will be generated by the development.

## Planning Act 2016

### Part 1 Appeal rights

#### 229 Appeals to tribunal or P&E Court

- (1) Schedule 1 states-
    - (a) matters that may be appealed to-
      - (i) either a tribunal or the P&E Court; or
      - (ii) only a tribunal; or
      - (iii) only the P&E Court; and
    - (b) the person-
      - (i) who may appeal a matter (the **appellant**); and
      - (ii) who is a respondent in an appeal of the matter; and
      - (iii) who is a co-respondent in an appeal of the matter; and
      - (iv) who may elect to be a co-respondent in an appeal of the matter.
  - (2) An appellant may start an appeal within the appeal period.
  - (3) The **appeal period** is-
    - (a) for an appeal by a building advisory agency-10 business days after a decision notice for the decision is given to the agency; or
    - (b) for an appeal against a deemed refusal-at any time after the deemed refusal happens; or
    - (c) for an appeal against a decision of the Minister, under chapter 7, part 4, to register premises or to renew the registration of premises—20 business days after a notice is published under section 269(3)(a) or (4); or
    - (d) for an appeal against an infrastructure charges notice-20 business days after the infrastructure charges notice is given to the person; or
    - (e) for an appeal about a deemed approval of a development application for which a decision notice has not been given-30 business days after the applicant gives the deemed approval notice to the assessment manager; or
    - (f) for any other appeal-20 business days after a notice of the decision for the matter, including an enforcement notice, is given to the person.
- Note- See the P&E Court Act for the court's power to extend the appeal period.
- (4) Each respondent and co-respondent for an appeal may be heard in the appeal.
  - (5) If an appeal is only about a referral agency's response, the assessment manager may apply to the tribunal or P&E Court to withdraw from the appeal.
  - (6) To remove any doubt, it is declared that an appeal against an infrastructure charges notice must not be about-
    - (a) the adopted charge itself; or
    - (b) for a decision about an offset or refund-
      - (i) the establishment cost of trunk infrastructure identified in a LGIP; or
      - (ii) the cost of infrastructure decided using the method included in the local government's charges resolution