

Brian Millard

From: Owen Davies <davies.freepirit@gmail.com>
Sent: Monday, 23 October 2017 6:53 AM
To: Info (Shared)
Subject: Owen Davies submits notice of preliminary proposal for construction works at Raleigh and Hyde streets Dimbulah

Categories: Added to ECM

Please forward to town planning.

Proposed display of historical items.

Location. Lots 507 and 508 Raleigh Dimbulah, fronting the corner of Raleigh & Hyde street.

It is proposed to construct two main display sheds to house the machinery, a blacksmith and reconstruct a log building retrieved from a Cape York station.

All buildings to be constructed are to be in keeping with the era and much of the material sourced will be from the demolition of old rural buildings and of post and beam construction.

It is envisaged that the displays will predominantly attract like minded people, that being the case visitor numbers are likely to be minimal.

The focus of this project is driven by my own personal passion and is not in any way motivated towards financial gain, there will be no entry fee.

The attached plan does not allow for public car parking within the property boundaries and taking in to account that interest in the displays wont attract numbers beyond the average passing trade then the existing street parking would appear to be more than adequate

Noise. All engines are low reving and silenced, if there were to be any exception then running time would be limited to short duration and at a time of day that would be considered reasonable.

Safety. All working machinery to be barricaded well beyond the reach of those viewing the demonstrations and visitors will be guided and not left unattended, there will be no steam boilers in operation.

Fire. Extinguishers appropriately located and rated for oil and petrol.

Insurance. Public liability to the minimum requirement.

Conclusion. I would like emphasis that this is not a commercial venture and is aimed at like minded people who share a common interest, my own interest in collectables goes back many decades.

To the best of my knowledge the above information covers all aspects of the proposal at this preliminary stage, if more information is required then I can be contacted by phone or email.

Owen Davies
PO Box 497
Dimbulah
Ph 0488 600 366
Email davies.freepirit@gmail.com

IDAS form 1—Application details

(Sustainable Planning Act 2009 version 4.2 effective 3 August 2015)

This form must be used for **ALL** development applications.

You **MUST** complete **ALL** questions that are stated to be a mandatory requirement unless otherwise identified on this form.

For all development applications, you must:

- complete this form (*IDAS form 1—Application details*)
- complete any other forms relevant to your application
- provide any mandatory supporting information identified on the forms as being required to accompany your application.

Attach extra pages if there is insufficient space on this form.

All terms used on this form have the meaning given in the *Sustainable Planning Act 2009* (SPA) or the Sustainable Planning Regulation 2009.

This form and any other IDAS form relevant to your application must be used for development applications relating to strategic port land and Brisbane core port land under the *Transport Infrastructure Act 1994* and airport land under the *Airport Assets (Restructuring and Disposal) Act 2008*. Whenever a planning scheme is mentioned, take it to mean land use plan for the strategic port land, Brisbane core port land or airport land.

PLEASE NOTE: This form is not required to accompany requests for compliance assessment.

Mandatory requirements

Applicant details (Note: the applicant is the person responsible for making the application and need not be the owner of the land. The applicant is responsible for ensuring the information provided on all IDAS application forms is correct. Any development permit or preliminary approval that may be issued as a consequence of this application will be issued to the applicant.)

Name/s (individual or company name in full)

Owen Wilson Davies

For companies, contact name

Postal address

P.O. Box 497
Dimbulah

Suburb

State

QLD

Postcode

4872

Country

Contact phone number

0488 600 366

Mobile number (non-mandatory requirement)

Fax number (non-mandatory requirement)

Email address (non-mandatory requirement)

@

Applicant's reference number (non-mandatory requirement)

1. What is the nature of the development proposed and what type of approval is being sought?

Table A—Aspect 1 of the application (If there are additional aspects to the application please list in Table B—Aspect 2.)

- a) What is the nature of the development? (Please only tick one box.)
- ☒ Material change of use ☐ Reconfiguring a lot ☐ Building work ☐ Operational work
- b) What is the approval type? (Please only tick one box.)
- ☐ Preliminary approval under s241 of SPA ☐ Preliminary approval under s241 and s242 of SPA ☐ Development permit
- c) Provide a brief description of the proposal, including use definition and number of buildings or structures where applicable (e.g. six unit apartment building defined as a *multi-unit dwelling*, 30 lot residential subdivision etc.)
- Four separate buildings*
- d) What is the level of assessment? (Please only tick one box.)
- ☐ Impact assessment ☐ Code assessment

Table B—Aspect 2 of the application (If there are additional aspects to the application please list in Table C—Additional aspects of the application.)

- a) What is the nature of development? (Please only tick one box.)
- ☐ Material change of use ☐ Reconfiguring a lot ☐ Building work ☐ Operational work
- b) What is the approval type? (Please only tick one box.)
- ☐ Preliminary approval under s241 of SPA ☐ Preliminary approval under s241 and s242 of SPA ☐ Development permit
- c) Provide a brief description of the proposal, including use definition and number of buildings or structures where applicable (e.g. six unit apartment building defined as a *multi-unit dwelling*, 30 lot residential subdivision etc.)
-
- d) What is the level of assessment?
- ☐ Impact assessment ☐ Code assessment

Table C—Additional aspects of the application (If there are additional aspects to the application please list in a separate table on an extra page and attach to this form.)

- ☐ Refer attached schedule ☐ Not required

2. Location of the premises (Complete Table D and/or Table E as applicable. Identify each lot in a separate row.)

Table D—Street address and lot on plan for the premises or street address and lot on plan for the land adjoining or adjacent to the premises (Note: this table is to be used for applications involving taking or interfering with water.) (Attach a separate schedule if there is insufficient space in this table.)

- ☐ Street address **and** lot on plan (All lots must be listed.)
- ☐ Street address **and** lot on plan for the land adjoining or adjacent to the premises (Appropriate for development in water but adjoining or adjacent to land, e.g. jetty, pontoon. All lots must be listed.)

Street address					Lot on plan description		Local government area (e.g. Logan, Cairns)
Lot	Unit no.	Street no.	Street name and official suburb/ locality name	Post-code	Lot no.	Plan type and plan no.	
i)		49-51	Raleigh	4872	507-719		Mareeba
ii)							
iii)							

Planning scheme details (If the premises involves multiple zones, clearly identify the relevant zone/s for each lot in a separate row in the below table. Non-mandatory)

Lot	Applicable zone / precinct	Applicable local plan / precinct	Applicable overlay/s
i)			
ii)			
iii)			

Table E—Premises coordinates (Appropriate for development in remote areas, over part of a lot or in water not adjoining or adjacent to land e.g. channel dredging in Moreton Bay.) (Attach a separate schedule if there is insufficient space in this table.)

Coordinates (Note: place each set of coordinates in a separate row)				Zone reference	Datum	Local government area (if applicable)
Easting	Northing	Latitude	Longitude			
					<input type="checkbox"/> GDA94 <input type="checkbox"/> WGS84 <input type="checkbox"/> other	

3. Total area of the premises on which the development is proposed (indicate square metres)

*

4. Current use/s of the premises (e.g. vacant land, house, apartment building, cane farm etc.)

Vacant

5. Are there any current approvals (e.g. a preliminary approval) associated with this application? (Non-mandatory requirement)

☒ No ☐ Yes—provide details below

List of approval reference/s	Date approved (dd/mm/yy)	Date approval lapses (dd/mm/yy)

6. Is owner's consent required for this application? (Refer to notes at the end of this form for more information.)

☒ No
☐ Yes—complete either Table F, Table G or Table H as applicable

Table F


Name of owner/s of the land	Owen Wilson Davies
I/We, the above-mentioned owner/s of the land, consent to the making of this application.	
Signature of owner/s of the land	
Date	18.10.17

Table G

Name of owner/s of the land	
<input type="checkbox"/> The owner's written consent is attached or will be provided separately to the assessment manager.	

Table H

Name of owner/s of the land	
<input type="checkbox"/> By making this application, I, the applicant, declare that the owner has given written consent to the making of the application.	

7. Identify if any of the following apply to the premises (Tick applicable box/es.)

- ☐ Adjacent to a water body, watercourse or aquifer (e.g. creek, river, lake, canal)—complete Table I
- ☐ On strategic port land under the *Transport Infrastructure Act 1994*—complete Table J
- ☐ In a tidal water area—complete Table K
- ☐ On Brisbane core port land under the *Transport Infrastructure Act 1994* (No table requires completion.)
- ☐ On airport land under the *Airport Assets (Restructuring and Disposal) Act 2008* (no table requires completion)
- ☐ Listed on either the Contaminated Land Register (CLR) or the Environmental Management Register (EMR) under the *Environmental Protection Act 1994* (no table requires completion)

Table I

Name of water body, watercourse or aquifer

Table J

Lot on plan description for strategic port land	Port authority for the lot

Table K

Name of local government for the tidal area (if applicable)	Port authority for the tidal area (if applicable)

- 8. Are there any existing easements on the premises?** (e.g. for vehicular access, electricity, overland flow, water etc)

☒ No ☐ Yes—ensure the type, location and dimension of each easement is included in the plans submitted

- 9. Does the proposal include new building work or operational work on the premises?** (Including any services)

☐ No ☒ Yes—ensure the nature, location and dimension of proposed works are included in plans submitted

- 10. Is the payment of a portable long service leave levy applicable to this application?** (Refer to notes at the end of this form for more information.)

☒ No—go to question 12 ☐ Yes

- 11. Has the portable long service leave levy been paid?** (Refer to notes at the end of this form for more information.)

☐ No
☐ Yes—complete Table L and submit with this application the yellow local government/private certifier's copy of the receipted QLeave form

Table L

Amount paid	Date paid (dd/mm/yy)	QLeave project number (6 digit number starting with A, B, E, L or P)

- 12. Has the local government agreed to apply a superseded planning scheme to this application under section 96 of the *Sustainable Planning Act 2009*?**

☒ No
☐ Yes—please provide details below

Name of local government	Date of written notice given by local government (dd/mm/yy)	Reference number of written notice given by local government (if applicable)

- 13. List below all of the forms and supporting information that accompany this application** (Include all IDAS forms, checklists, mandatory supporting information etc. that will be submitted as part of this application)

Description of attachment or title of attachment	Method of lodgement to assessment manager
Plans & written description	

14. Applicant's declaration

☐ By making this application, I declare that all information in this application is true and correct (Note: it is unlawful to provide false or misleading information)

Notes for completing this form

- Section 261 of the *Sustainable Planning Act 2009* prescribes when an application is a properly-made application. Note, the assessment manager has discretion to accept an application as properly made despite any non-compliance with the requirement to provide mandatory supporting information under section 260(1)(c) of the *Sustainable Planning Act 2009*

Applicant details

- Where the applicant is not a natural person, ensure the applicant entity is a real legal entity.

Question 1

- Schedule 3 of the *Sustainable Planning Regulation 2009* identifies assessable development and the type of assessment. Where schedule 3 identifies assessable development as "various aspects of development" the applicant must identify each aspect of the development on Tables A, B and C respectively and as required.

Question 6

- Section 263 of the *Sustainable Planning Act 2009* sets out when the consent of the owner of the land is required for an application. Section 260(1)(e) of the *Sustainable Planning Act 2009* provides that if the owner's consent is required under section 263, then an application must contain, or be accompanied by, the written consent of the owner, or include a declaration by the applicant that the owner has given written consent to the making of the application. If a development application relates to a state resource, the application is not required to be supported by evidence of an allocation or entitlement to a state resource. However, where the state is the owner of the subject land, the written consent of the state, as landowner, may be required. Allocation or entitlement to the state resource is a separate process and will need to be obtained before development commences.

Question 7

- If the premises is listed on either the Contaminated Land Register (CLR) or the Environmental Management Register (EMR) under the *Environmental Protection Act 1994* it may be necessary to seek compliance assessment. Schedule 18 of the *Sustainable Planning Regulation 2009* identifies where compliance assessment is required.

Question 11

- The *Building and Construction Industry (Portable Long Service Leave) Act 1991* prescribes when the portable long service leave levy is payable.
- The portable long service leave levy amount and other prescribed percentages and rates for calculating the levy are prescribed in the *Building and Construction Industry (Portable Long Service Leave) Regulation 2002*.

Question 12

- The portable long service leave levy need not be paid when the application is made, but the *Building and Construction Industry (Portable Long Service Leave) Act 1991* requires the levy to be paid before a development permit is issued.
- Building and construction industry notification and payment forms are available from any Queensland post office or agency, on request from QLeave, or can be completed on the QLeave website at www.qleave.qld.gov.au. For further information contact QLeave on 1800 803 481 or visit www.qleave.qld.gov.au.

Privacy—The information collected in this form will be used by the Department of Infrastructure, Local Government and Planning (DILGP), assessment manager, referral agency and/or building certifier in accordance with the processing and assessment of your application. Your personal details should not be disclosed for a purpose outside of the IDAS process or the provisions about public access to planning and development information in the *Sustainable Planning Act 2009*, except where required by legislation (including the *Right to Information Act 2009*) or as required by Parliament. This information may be stored in relevant databases. The information collected will be retained as required by the *Public Records Act 2002*.

OFFICE USE ONLY

Date received

Reference numbers

NOTIFICATION OF ENGAGEMENT OF A PRIVATE CERTIFIER

To

Council. I have been engaged as the private certifier for the building work referred to in this application

Date of engagement	Name	BSA Certification license number	Building classification/s
<input type="text"/>	<input type="text"/>	<input type="text"/>	<input type="text"/>

QLEAVE NOTIFICATION AND PAYMENT (For completion by assessment manager or private certifier if applicable.)

Description of the work	QLeave project number	Amount paid (\$)	Date paid	Date receipted form sighted by assessment manager	Name of officer who sighted the form
<input type="text"/>	<input type="text"/>	<input type="text"/>	<input type="text"/>	<input type="text"/>	<input type="text"/>

The *Sustainable Planning Act 2009* is administered by the Department of Infrastructure, Local Government and Planning. This form and all other required application materials should be sent to your assessment manager and any referral agency.

IDAS form 5—Material change of use assessable against a planning scheme

(Sustainable Planning Act 2009 version 3.1 effective 3 August 2015)

This form must be used for development applications for a material change of use assessable against a planning scheme.

You **MUST** complete **ALL** questions that are stated to be a mandatory requirement unless otherwise identified on this form.

For all development applications, you must:

- complete *IDAS form 1—Application details*
- complete any other forms relevant to your application
- provide any mandatory supporting information identified on the forms as being required to accompany your application.

Attach extra pages if there is insufficient space on this form.

All terms used on this form have the meaning given in the *Sustainable Planning Act 2009* (SPA) or the Sustainable Planning Regulation 2009.

This form must also be used for material change of use on strategic port land and Brisbane core port land under the *Transport Infrastructure Act 1994* and airport land under the *Airport Assets (Restructuring and Disposal) Act 2008* that requires assessment against the land use plan for that land. Whenever a planning scheme is mentioned, take it to mean land use plan for the strategic port land, Brisbane core port land or airport land.

Mandatory requirements

1. **Describe the proposed use.** (Note: this is to provide additional detail to the information provided in question 1 of *IDAS form 1—Application details*. Attach a separate schedule if there is insufficient space in this table.)

General explanation of the proposed use	Planning scheme definition (include each definition in a new row) (non-mandatory)	No. of dwelling units (if applicable) or gross floor area (if applicable)	Days and hours of operation (if applicable)	No. of employees (if applicable)
Reconstruction of old buildings	Material change of use	—	?	—

2. **Are there any current approvals associated with the proposed material change of use?** (e.g. a preliminary approval.)

☒ No ☐ Yes—provide details below

List of approval reference/s	Date approved (dd/mm/yy)	Date approval lapses (dd/mm/yy)

3. Does the proposed use involve the following? (Tick all applicable boxes.)

- | | | |
|--|-----------------------------|---|
| The reuse of existing buildings on the premises | <input type="checkbox"/> No | <input checked="" type="checkbox"/> Yes |
| New building work on the premises | <input type="checkbox"/> No | <input type="checkbox"/> Yes |
| The reuse of existing operational work on the premises | <input type="checkbox"/> No | <input type="checkbox"/> Yes |
| New operational work on the premises | <input type="checkbox"/> No | <input type="checkbox"/> Yes |

Mandatory supporting information**4. Confirm that the following mandatory supporting information accompanies this application**

Mandatory supporting information	Confirmation of lodgement	Method of lodgement
All applications		
<p>A site plan drawn to an appropriate scale (1:100, 1:200 or 1:500 are recommended scales) which shows the following:</p> <ul style="list-style-type: none"> the location and site area of the land to which the application relates (<i>relevant land</i>) the north point the boundaries of the relevant land any road frontages of the relevant land, including the name of the road the location and use of any existing or proposed buildings or structures on the relevant land (note: where extensive demolition or new buildings are proposed, two separate plans [an existing site plan and proposed site plan] may be appropriate) any existing or proposed easements on the relevant land and their function the location and use of buildings on land adjoining the relevant land all vehicle access points and any existing or proposed car parking areas on the relevant land. Car parking spaces for persons with disabilities and any service vehicle access and parking should be clearly marked for any new building on the relevant land, the location of refuse storage the location of any proposed retaining walls on the relevant land and their height the location of any proposed landscaping on the relevant land the location of any stormwater detention on the relevant land. 	<input type="checkbox"/> Confirmed	
A statement about how the proposed development addresses the local government's planning scheme and any other planning instruments or documents relevant to the application.	<input type="checkbox"/> Confirmed	
A statement about the intensity and scale of the proposed use (e.g. number of visitors, number of seats, capacity of storage area etc.).	<input type="checkbox"/> Confirmed	
<p>Information that states:</p> <ul style="list-style-type: none"> the existing or proposed floor area, site cover, maximum number of storeys and maximum height above natural ground level for existing or new buildings (e.g. information regarding existing buildings but not being reused) the existing or proposed number of on-site car parking bays, type of vehicle cross-over (for non-residential uses) and vehicular servicing arrangement (for non-residential uses). 	<input type="checkbox"/> Confirmed <input type="checkbox"/> Not applicable	

A statement addressing the relevant part(s) of the State Development Assessment Provisions (SDAP).	<input type="checkbox"/> Confirmed <input type="checkbox"/> Not applicable	
When the application involves the reuse of existing buildings		
Plans showing the size, location, existing floor area, existing site cover, existing maximum number of storeys and existing maximum height above natural ground level of the buildings to be reused.	<input type="checkbox"/> Confirmed <input type="checkbox"/> Not applicable	
When the application involves new building work (including extensions)		
Floor plans drawn to an appropriate scale (1:50, 1:100 or 1:200 are recommended scales) which show the following: <ul style="list-style-type: none"> the north point the intended use of each area on the floor plan (for commercial, industrial or mixed use developments only) the room layout (for residential development only) with all rooms clearly labelled the existing and the proposed built form (for extensions only) the gross floor area of each proposed floor area. 	<input type="checkbox"/> Confirmed	
Elevations drawn to an appropriate scale (1:100, 1:200 or 1:500 are recommended scales) which show plans of all building elevations and facades, clearly labelled to identify orientation (e.g. north elevation)	<input type="checkbox"/> Confirmed	
Plans showing the size, location, proposed site cover, proposed maximum number of storeys, and proposed maximum height above natural ground level of the proposed new building work.	<input type="checkbox"/> Confirmed <input type="checkbox"/> Not applicable	
When the application involves reuse of other existing work		
Plans showing the nature, location, number of on-site car parking bays, existing area of landscaping, existing type of vehicular cross-over (non-residential uses), and existing type of vehicular servicing arrangement (non-residential uses) of the work to be reused.	<input type="checkbox"/> Confirmed <input type="checkbox"/> Not applicable	
When the application involves new operational work		
Plans showing the nature, location, number of new on-site car parking bays, proposed area of new landscaping, proposed type of new vehicle cross-over (non-residential uses), proposed maximum new vehicular servicing arrangement (non-residential uses) of the proposed new operational work.	<input type="checkbox"/> Confirmed <input type="checkbox"/> Not applicable	

Privacy—Please refer to your assessment manager, referral agency and/or building certifier for further details on the use of information recorded in this form.

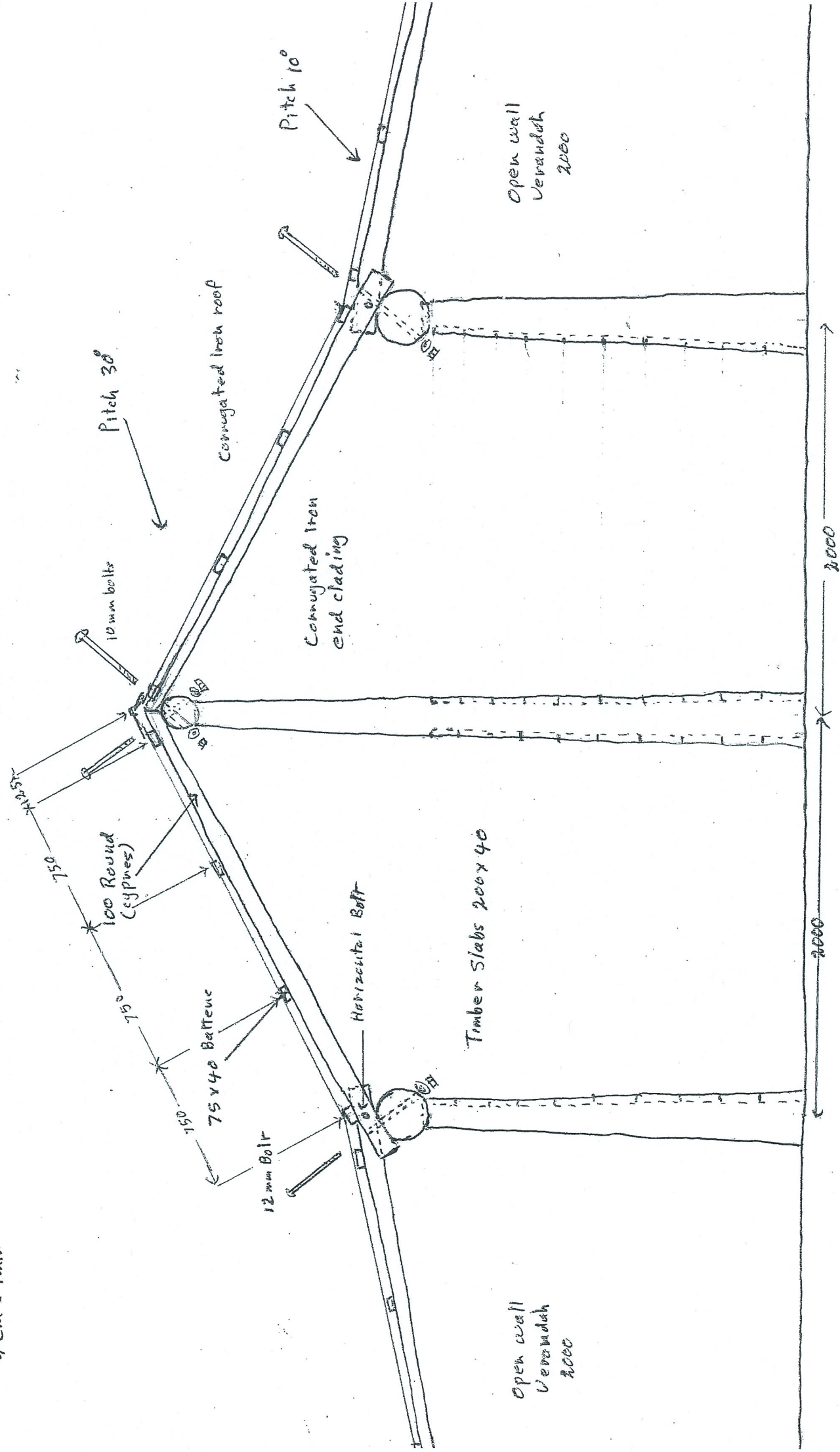
OFFICE USE ONLY

Date received

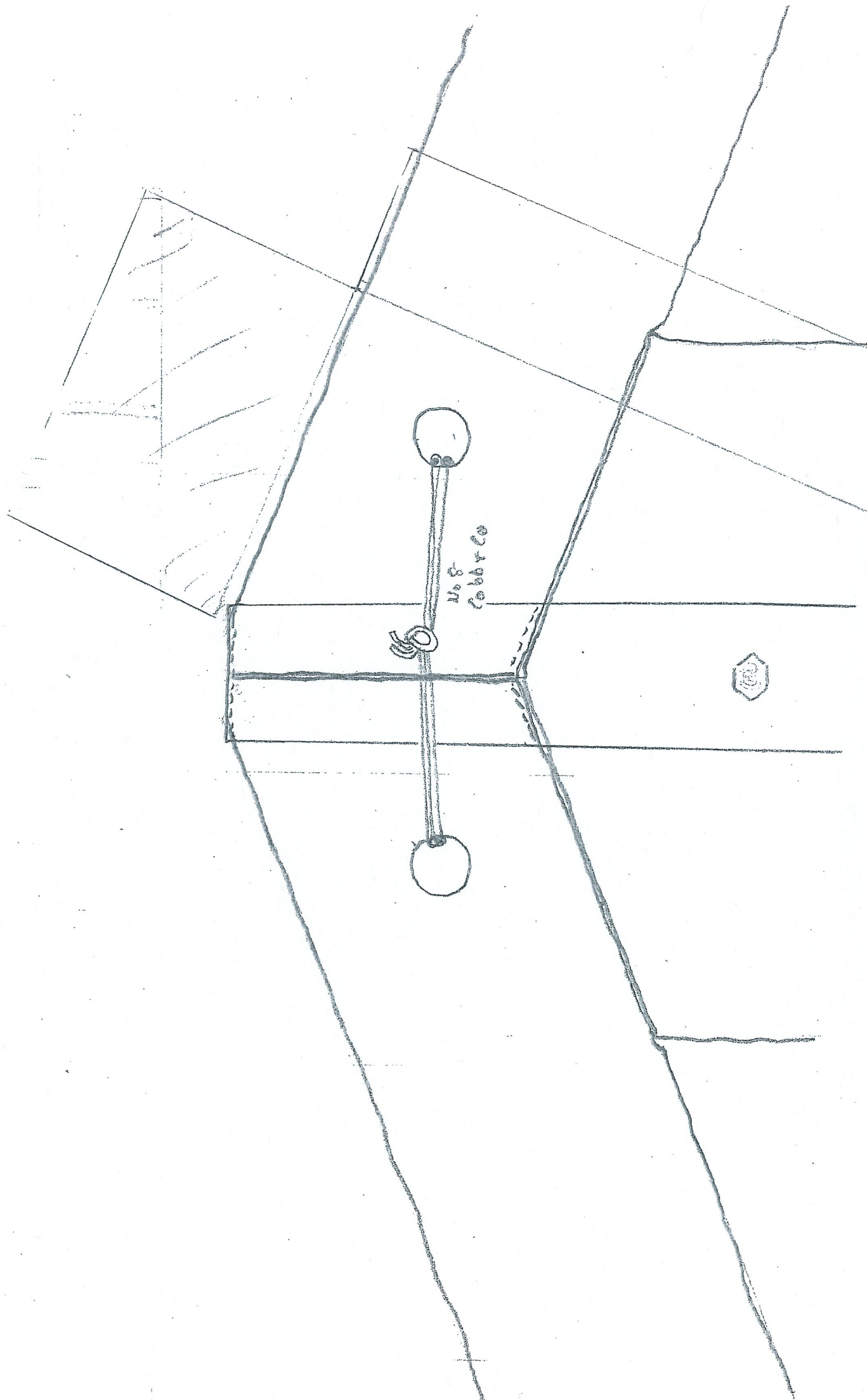
Reference numbers

The *Sustainable Planning Act 2009* is administered by the Department of Infrastructure, Local Government and Planning. This form and all other required application materials should be sent to your assessment manager and any referral agency.

Scale
4 cm = 1 meter



Hyde Street shed



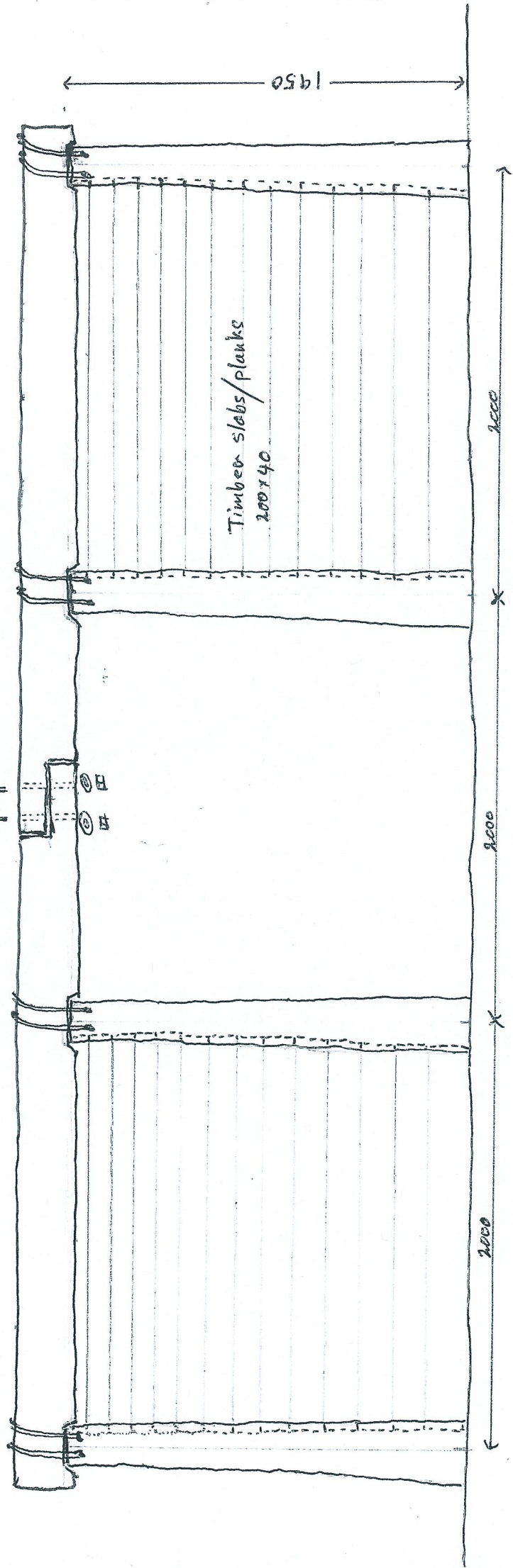
Front & Back Walls

Blacksmith

Scale
4 cm = 1 mtr

12mm bolts

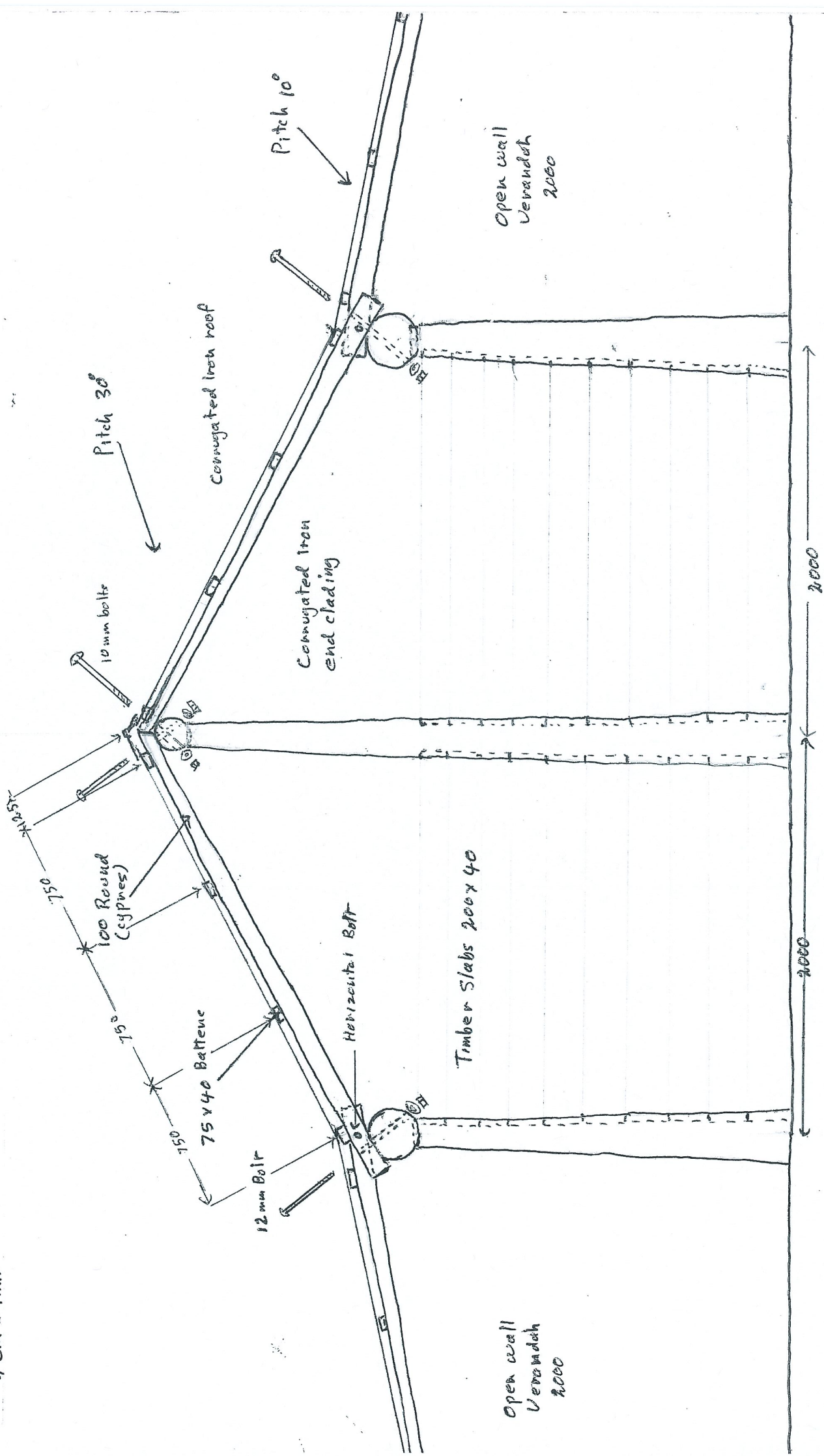
Double
nog 200x40



Blacksmith

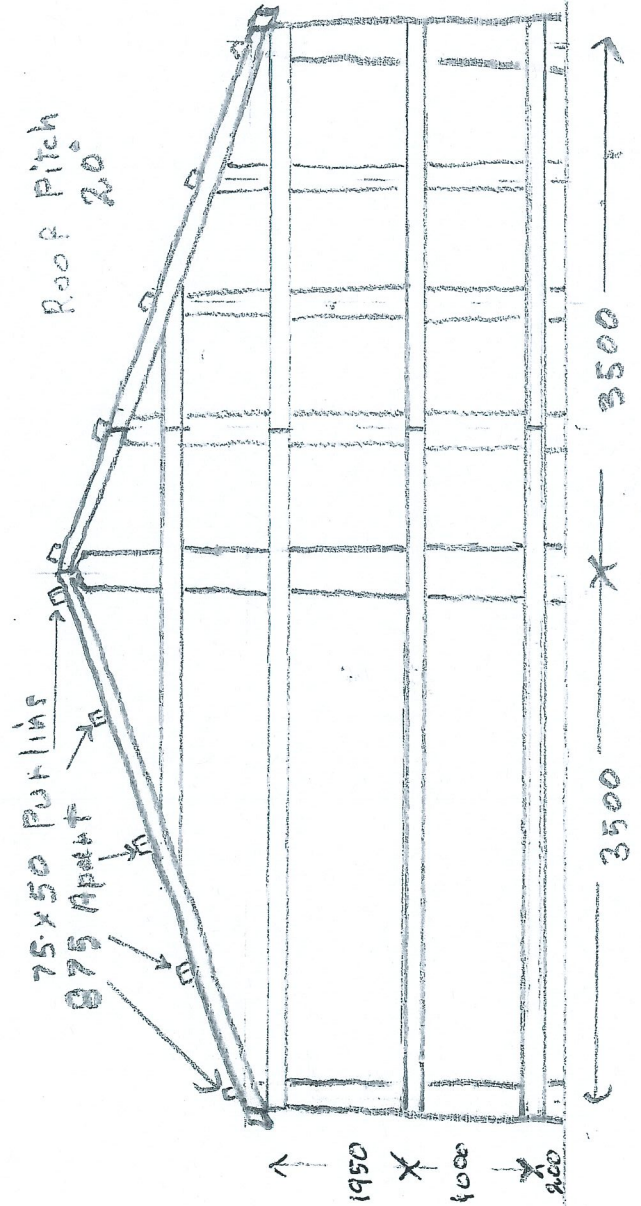
Scale

4 cm = 1 mtr



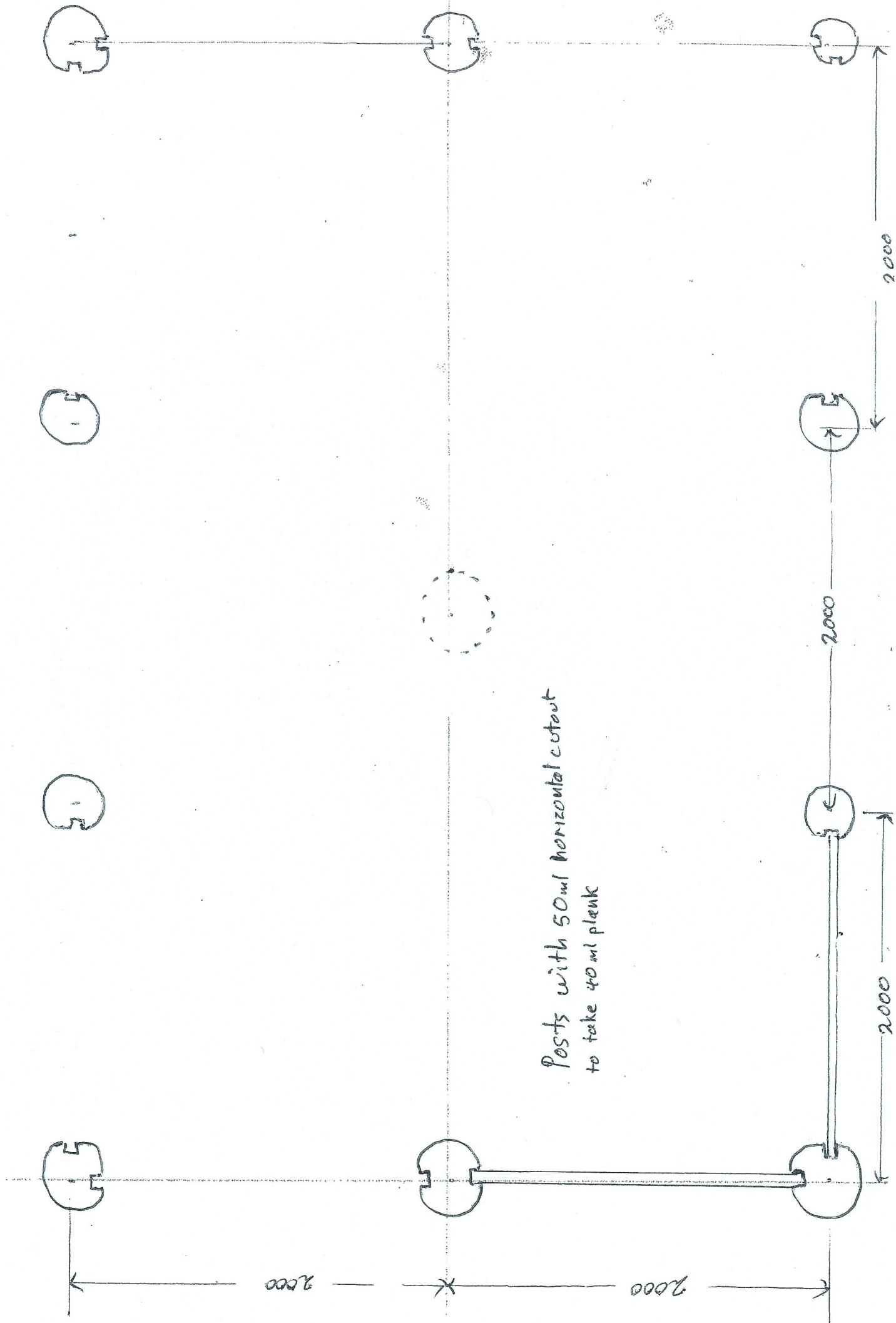
Hyde Street shed

Scale
2cm to 1mtr

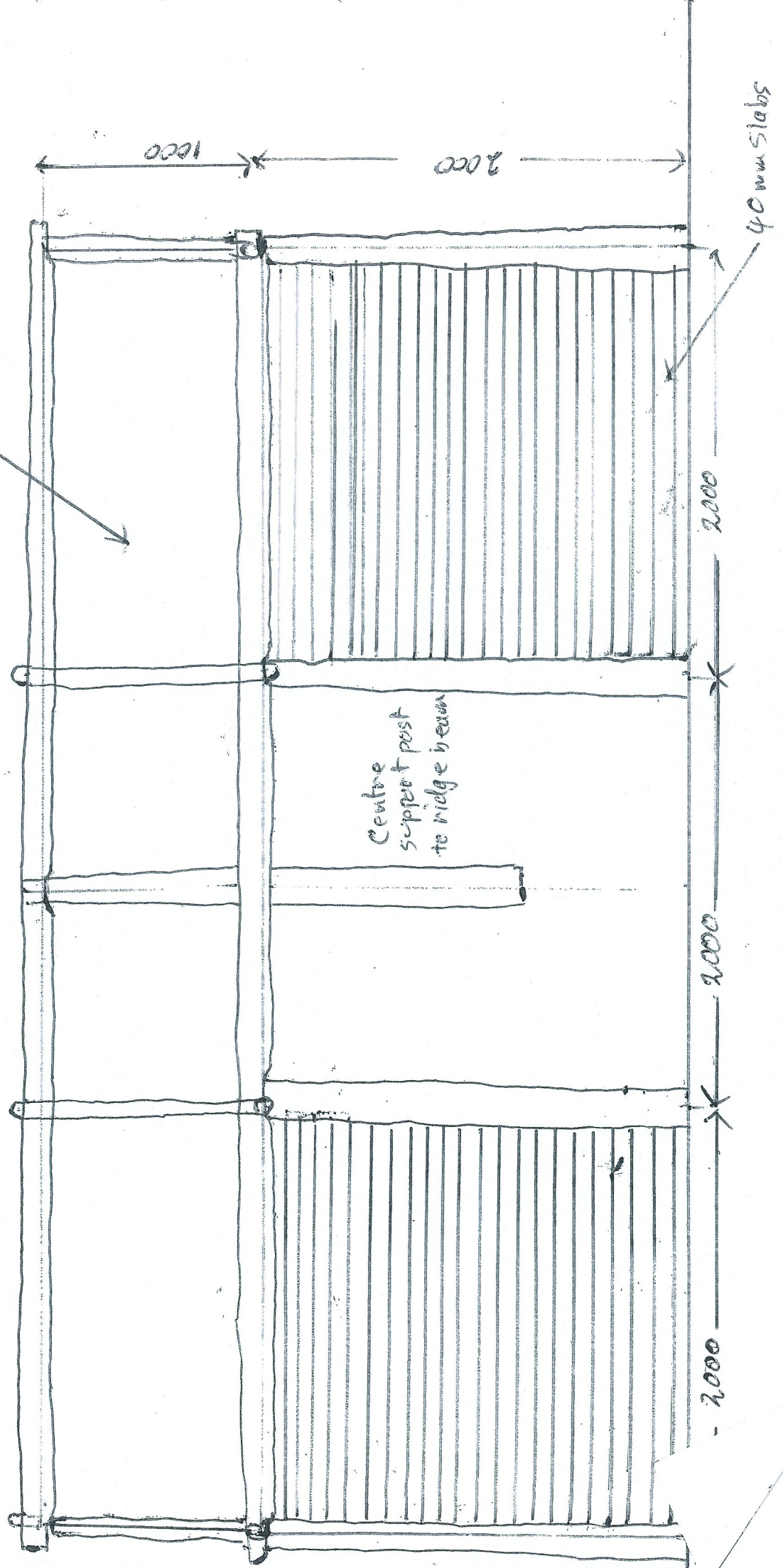


Not to scale

Plan

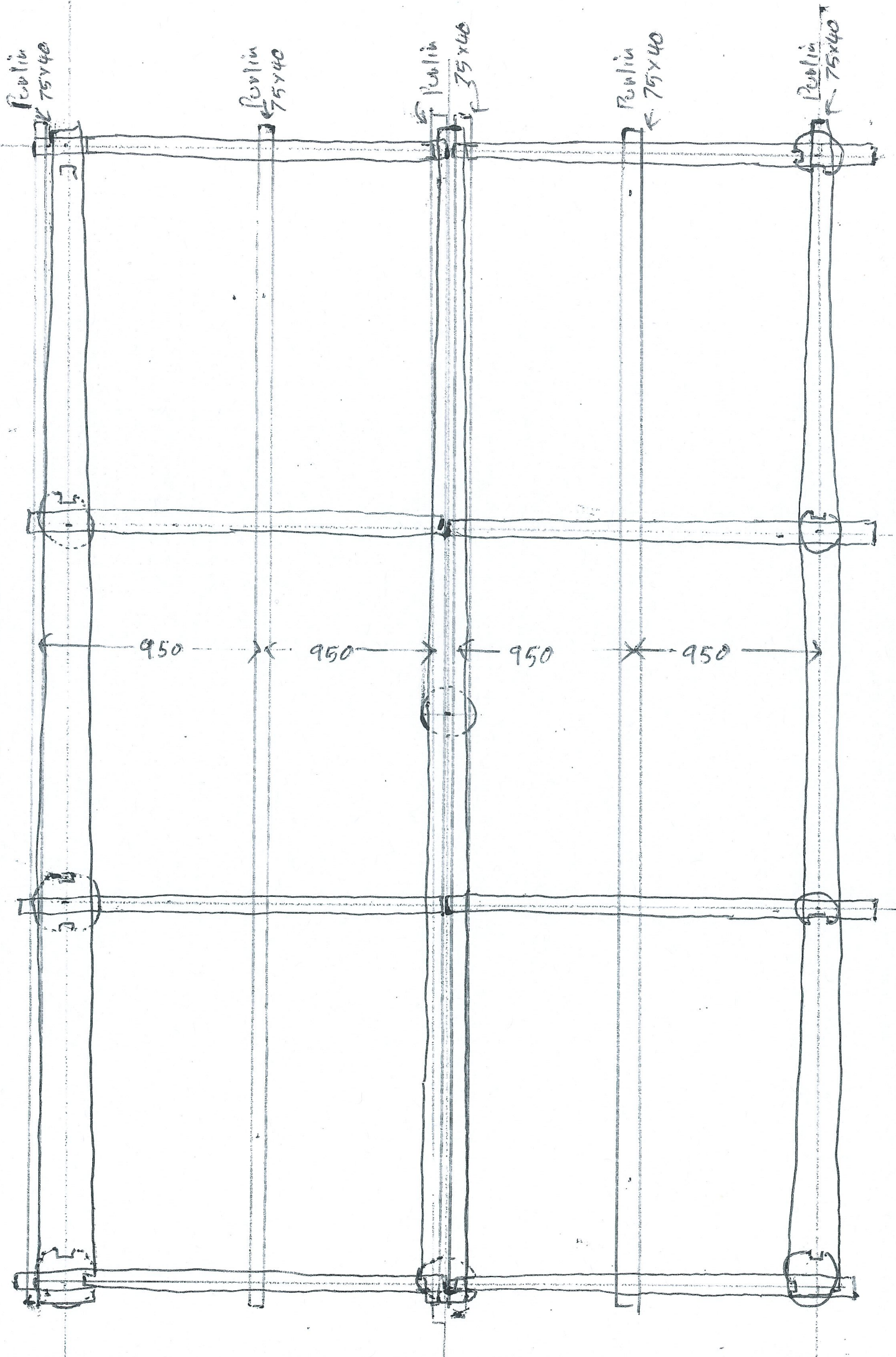


Blacksmith
Pole & timber slab construction

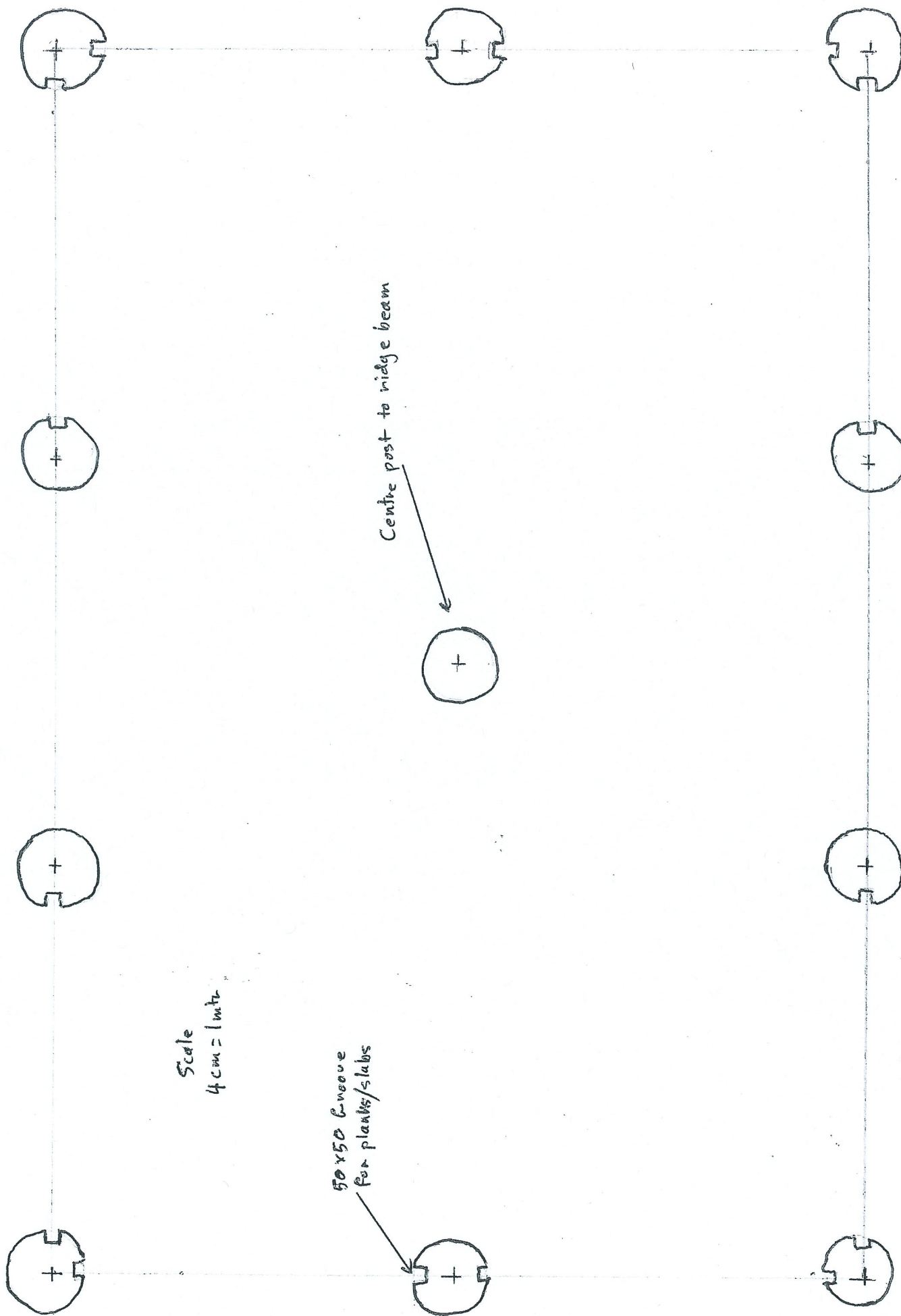


PLAN Not to scale

Blacksmith



Blacksmith



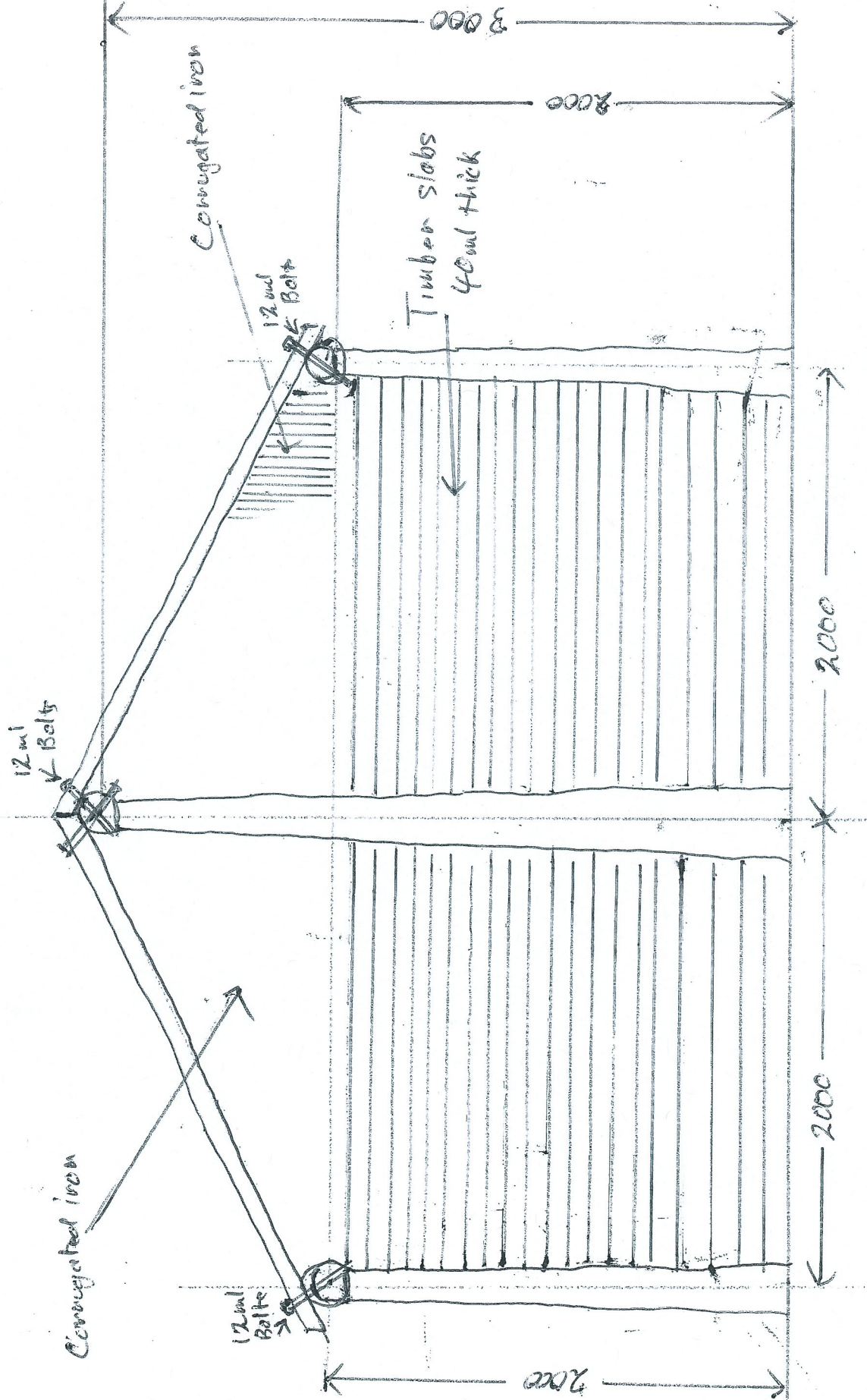
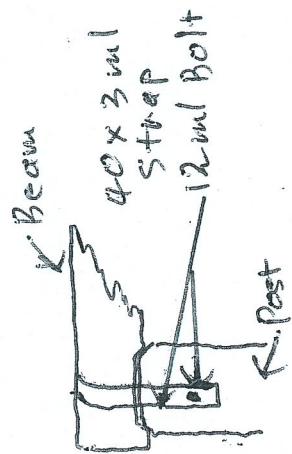
Scale
4 cm = 1 mtr

50x50 groove
for plants/slabs

Centre post to ridge beam

Blacksmith

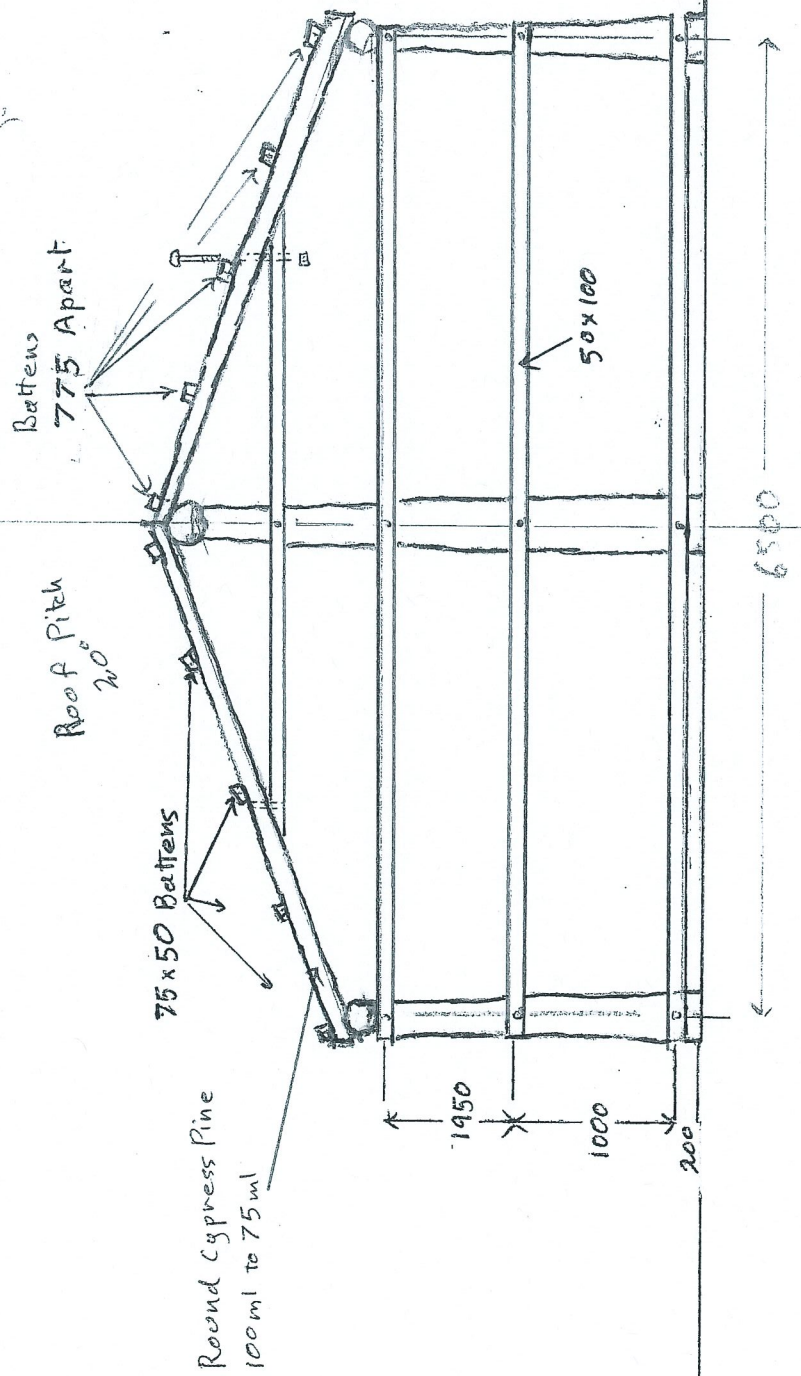
End Elevation Not to Scale



A hand-drawn sketch of a mechanical assembly, possibly a pump or valve, oriented vertically. The central component is a vertical shaft or pipe. At the top of this shaft is a circular component, and at the bottom is another circular component. The shaft is labeled with the text "No 8" and "Cobber Co" written vertically along its length. The entire assembly is enclosed within a rectangular frame. To the right of the frame, there is a small, circular detail, possibly a bolt or a fastener. The drawing is on a piece of paper with a grid pattern.

Rem: 1mtr
Display shed
No 1

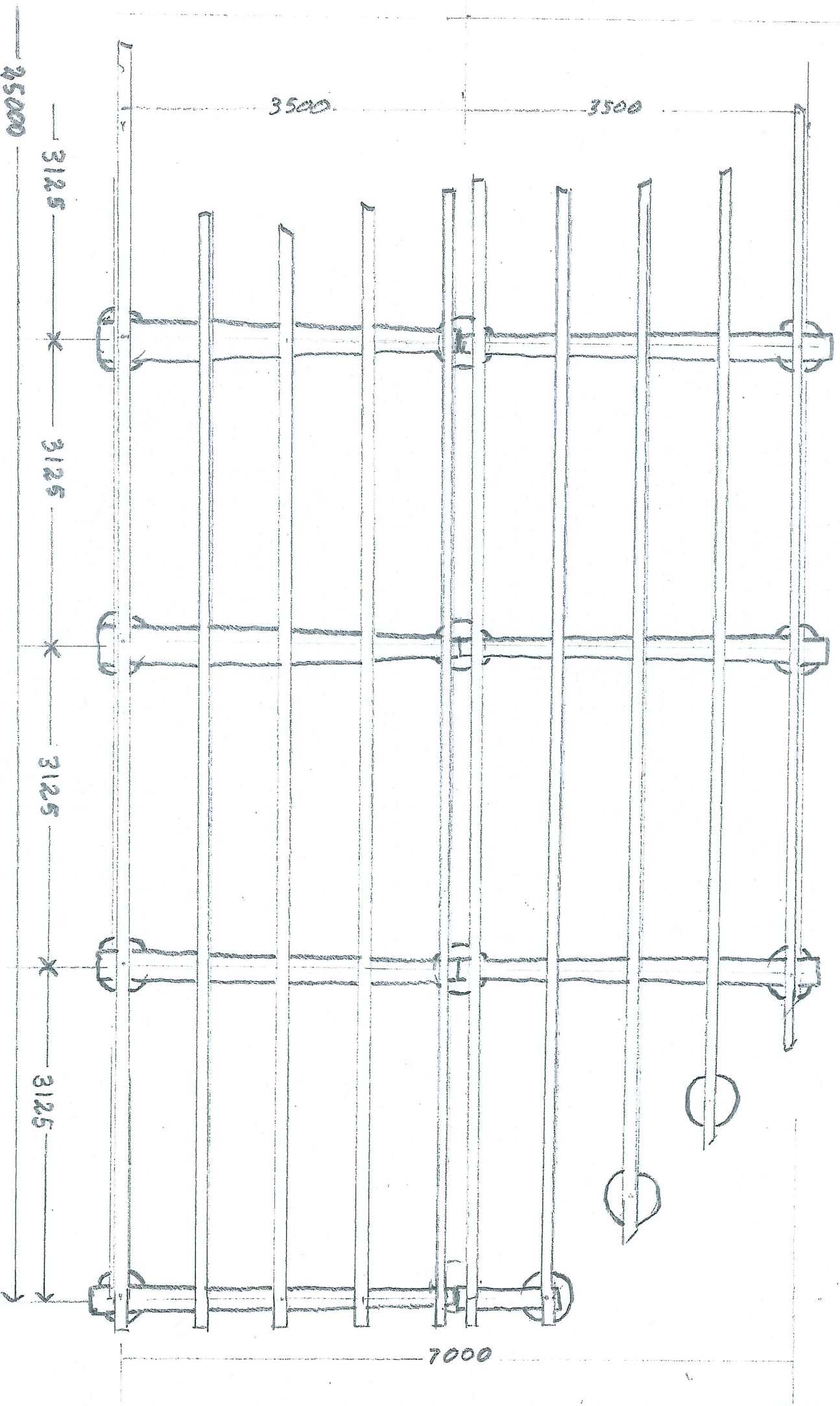
Scale
2cm to 1mtr



Scale
Rem to Intr

Hyde Street shed

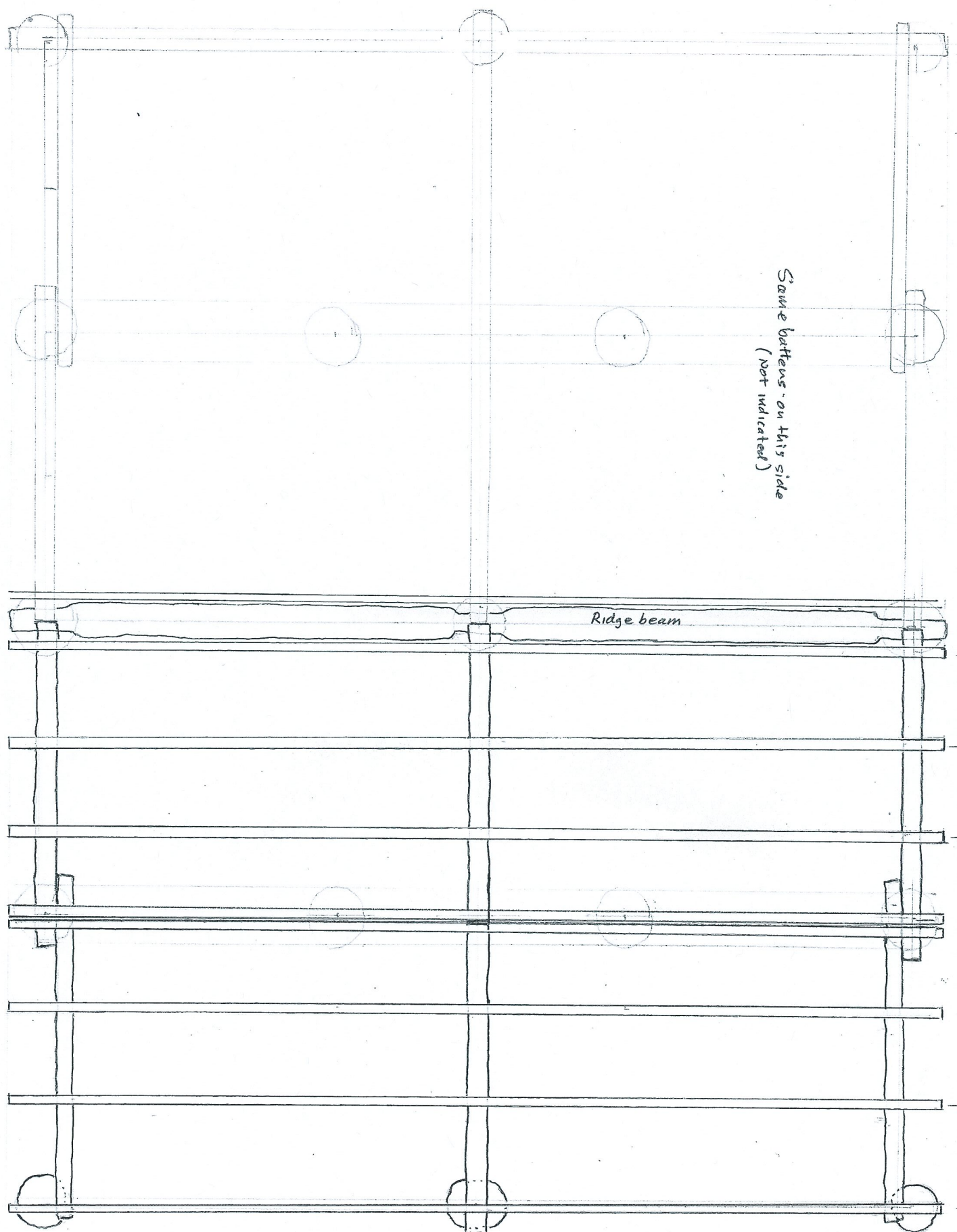
Roof Purlins
870 Apart



Same battens on this side
(not indicated)

Ridge beam

750 750 750 750 750 750 750 750



Display shed
No. 1

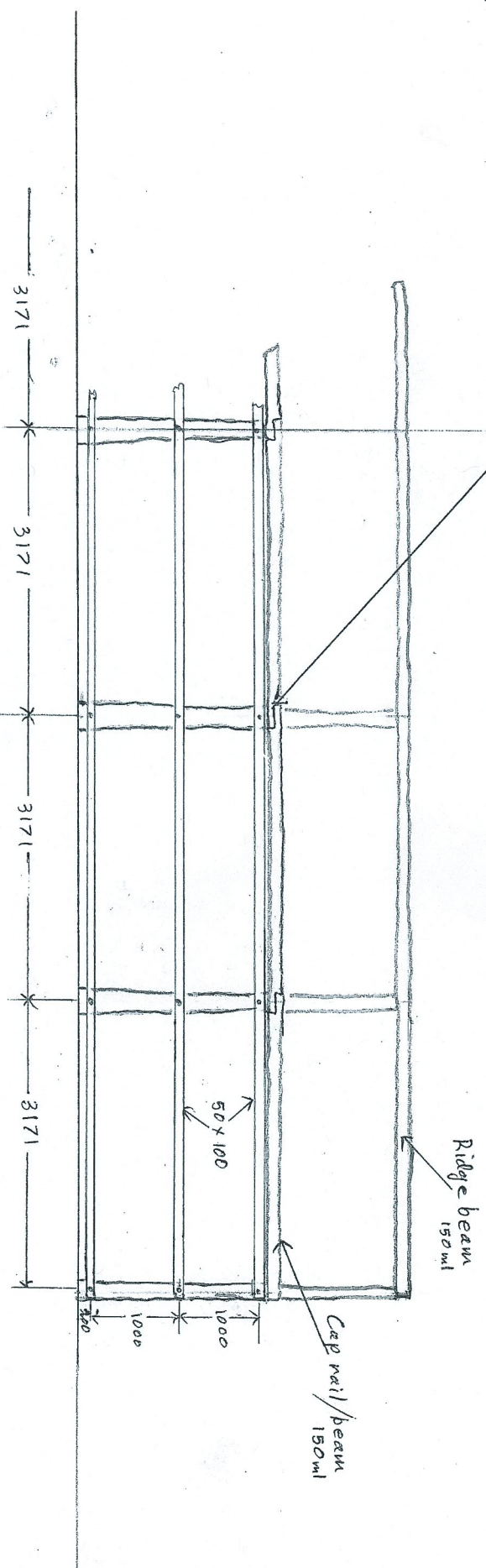
Seen to left

Spike
200 x 12 m
into pre drilled hole

12 m bolt

Exploded view
of post, rail, holding bracket

$\frac{1}{2}$ Section back wall



2 3 4 5 0



