



12 August 2019

John H Anderson
C/- Urban Sync Pty Ltd
PO Box 2970
CAIRNS QLD 4870

Planning Officer: Carl Ewin
Direct Telephone: (07) 4086 4656
Our Reference: RAL/19/0011
Your Reference: 19-437

Dear Applicant/s

Decision Notice

Planning Act 2016

I refer to your application and advise that on 9 August 2019 under delegated authority, Council decided to approve the application in full subject to conditions.

Details of the decision are as follows:

APPLICATION DETAILS

Application No: RAL/19/0011
Street Address: 437 Koah Road, Koah
Real Property Description: Lot 272 on NR6957
Planning Scheme: Mareeba Shire Council Planning Scheme 2016

DECISION DETAILS

Type of Decision: Approval
Type of Approval: Development Permit for Reconfiguring a Lot - Subdivision (1 into 8 Lots)
Date of Decision: 9 August 2019

CURRENCY PERIOD OF APPROVAL

The currency period for this development approval is four (4) years starting the day that this development approval takes effect. (Refer to Section 85 "Lapsing of approval at end of currency period" of the *Planning Act 2016*.)

INFRASTRUCTURE

Where conditions relate to the provision of infrastructure, these are non-trunk infrastructure conditions unless specifically nominated as a “*necessary infrastructure condition*” for the provision of trunk infrastructure as defined under Chapter 4 of the *Planning Act 2016*.

ASSESSMENT MANAGER CONDITIONS

(A) ASSESSMENT MANAGER'S CONDITIONS (COUNCIL)

(a) Development assessable against the Planning Scheme

1. Development must be carried out generally in accordance with the approved plans and the facts and circumstances of the use as submitted with the application, subject to any alterations:
 - found necessary by Council's delegated officer at the time of examination of the engineering plans or during construction of the development because of particular engineering requirements; and
 - to ensure compliance with the following conditions of approval.
2. Timing of Effect
 - 2.1 The conditions of the development permit must be complied with to the satisfaction of Council's delegated officer prior to the endorsement of the plan of survey, except where specified otherwise in these conditions of approval.
3. General
 - 3.1 The development approval would not have been issued if not for the conditions requiring the construction of infrastructure or the payment of infrastructure charges/contributions contained within the conditions of approval.
 - 3.2 The applicant/developer is responsible for the cost of necessary alterations to existing public utility mains, services or installations required by works in relation to the proposed development or any works required by condition(s) of this approval.
 - 3.3 All payments or bonds required to be made to the Council pursuant to any condition of this approval must be made prior to the endorsement of the plan of survey and at the rate applicable at the time of payment.
 - 3.4 The developer must relocate (in accordance with FNQROC standards) any services such as water, sewer, drainage, telecommunications and electricity that are not wholly located within the lots that are being created/serviced

where required by the relevant authority unless approved by Council's delegated officer.

3.5 Where utilities (such as sewers on non-standard alignments) traverse lots to service another lot, easements must be created in favour of Council for access and maintenance purposes. The developer is to pay all costs (including Council's legal expenses) to prepare and register the easement documents.

3.6 Where approved existing buildings and structures are to be retained, setbacks to any new property boundaries are to be in accordance with Planning Scheme requirements for the relevant structure and/or Queensland Development Code. Where existing building/s are in proximity to new property boundaries, a plan demonstrating compliance with the required setback must be submitted prior to endorsement of the plan of survey.

3.7 All works must be designed, constructed and carried out in accordance with FNQROC Development Manual requirements and to the satisfaction of Council's delegated officer.

3.8 Charges

All outstanding rates, charges and expenses pertaining to the land are to be paid in full.

3.9 Rural Addressing

The applicant must pay a contribution per additional lot for provision of rural addressing at the rate identified in the Fees and Charges Schedule at the time of payment.

4. Infrastructure Services and Standards

4.1 Access

An access crossover must be constructed to each allotment (from the edge of the Koah Road pavement to the boundary of each lot) in accordance with the FNQROC Development Manual, to the satisfaction of Council's delegated officer.

4.2 Stormwater Drainage

4.2.1 The applicant/developer must take all necessary steps to ensure a non-worsening effect on surrounding land as a consequence of the development.

4.2.2 All stormwater drainage must be discharged at a lawful point of discharge.

4.3 Water Supply

All lots must be provided with a water supply via:

- (a) A bore or bores provided in accordance with the Design Guidelines (including flow rate) set out in the Planning Scheme Policy 4 – FNQROC Regional Development Manual; or
- (b) On-site water storage tank/s:
 - (i) with a minimum capacity of 90,000L;
 - (ii) fitted with a 50mm ball valve with a camlock fitting;
 - (iii) which are installed and connected prior to the occupation or use of the development.

Note: *A notation will be placed on Council's rates database ensuring any prospective purchaser is aware of the requirement to install rainwater tank supply at time of dwelling installation.*

4.4 On-Site Wastewater Management

At the time of construction of a new dwelling on any lot, any associated on-site effluent disposal system must be constructed in compliance with the latest version On-Site Domestic Wastewater Management Standard (ASNZ1547) to the satisfaction of the Council's delegated officer.

4.5 Electricity provision/supply

The applicant/developer must ensure that an appropriate level of electricity supply is provided to each allotment in accordance with FNQROC Development Manual standards (as amended) to the satisfaction of Council's delegated officer.

Written advice from an Electricity Service Provider is to be provided to Council indicating that an agreement has been made for the provision of power reticulation.

4.6 Telecommunications

The applicant/developer must demonstrate that a connection to the national broadband network is available for each allotment, or alternatively, enter into an agreement with a telecommunication carrier to provide telecommunication services to each lot and arrange provision of necessary conduits and enveloping pipes.

5. Additional Payment Condition/s (section 130 of the Planning Act 2016)

- 5.1 The additional payment condition has been imposed as the development will create additional demand on trunk infrastructure which will create additional trunk infrastructure costs for council.
- 5.2 The developer must pay a one-off payment of \$9,400.00 (per additional lot) as a contribution toward trunk infrastructure with the amount of the contribution increased on 1 July each year in accordance with the increase for the PPI index for the period starting on the day the development approval takes effect, adjusted by reference to the 3-yearly PPI index average to the date of payment.
- 5.3 The trunk infrastructure for which the payment is required is:
 - The trunk transport network (roads) servicing the land (\$4,700.00 per additional lot)
 - The trunk parks and open space network servicing the land (\$4,700.00 per additional lot)
- 5.4 The developer may elect to provide part of the trunk infrastructure instead of making the payment.
- 5.5 If the developer elects to provide part of the trunk infrastructure the developer must:
 - Discuss with Council's delegated officer the part of the works to be undertaken;
 - Obtain the necessary approvals for the part of the works;
 - Indemnify the Council in relation to any actions, suits or demands relating to or arising from the works;
 - Take out joint insurance in the name of the Council and the developer in the sum of \$20,000,000 in relation to the undertaking of the works;
 - Comply with the reasonable direction of Council officers in relation to the completion of the works;
 - Complete the works to the standards required by the Council; and
 - Complete the works prior to endorsement of the plan of subdivision.

REFERRAL AGENCIES

The referral agencies applicable to this application are:

Reconfiguring a lot that is assessable development under s21 (clearing native vegetation)		
Development application for reconfiguring a lot that is assessable development under section 21, if—	Schedule 10, Part 3, Division 4, Table 2	State Assessment & Referral Agency (SARA)
(a) a lot that the application relates to is 5ha or larger; and		Department of State Development, Manufacturing, Infrastructure and Planning PO Box 2358

<p>(b) the size of any lot created is 25ha or less; and</p> <p>(c) either—</p> <p>(i) the reconfiguration involves operational work that is assessable development under section 5, other than operational work that is only the clearing of regulated regrowth vegetation;</p> <p>or</p> <p>(ii) on any lot created, accepted operational work, other than operational work that is only the clearing of regulated regrowth vegetation, may be carried out</p>		<p>Cairns Qld 4870</p> <p>CairnsSARA@dsdmip.qld.gov.au</p>
---	--	--

APPROVED PLANS

The following plans are Approved plans for the development:

Plan/Document Number	Plan/Document Title	Prepared by	Dated
7695-LL1 Rev A	Proposed Reconfiguration of a Lot (1 lot into 8 lots)	Twine Surveys Pty Ltd	9.2.2016

ADVISORY NOTES

The following notes are included for guidance and information purposes only and do not form part of the assessment manager conditions:

(A) ASSESSMENT MANAGER'S ADVICE

- (a) A number of other charges or payments may be payable as conditions of approval. The applicable fee is set out in Council's Fees & Charges Schedule for each respective financial year.

(b) Endorsement Fees

Council charges a fee for the endorsement of a Survey Plan, Community Management Statements, easement documents, and covenants. The fee is set out in Council's Fees & Charges Schedule applicable for each respective financial year.

(c) Compliance with applicable codes/policies

The development must be carried out to ensure compliance with the provisions of Council's Local Laws, Planning Scheme Policies, Planning Scheme and Planning Scheme Codes to the extent they have not been varied by a condition of this approval.

(c) Notation on Rates Record

A notation will be placed on Council's Rate record with respect to each lot regarding the following conditions:

- An on-site effluent disposal system must be constructed in accordance with an approved site and soil evaluation report
- an approved source of water supply
- Department of State Development, Manufacturing, Infrastructure and Planning conditions regarding regulated vegetation

(d) Environmental Protection and Biodiversity Conservation Act 1999

The applicant is advised that referral may be required under the *Environmental Protection and Biodiversity Conservation Act 1999* if the proposed activities are likely to have a significant impact on a matter of national environmental significance. Further information on these matters can be obtained from www.environment.gov.au.

(e) Cultural Heritage

In carrying out the activity the applicant must take all reasonable and practicable measures to ensure that no harm is done to Aboriginal cultural heritage (the "cultural heritage duty of care"). The applicant will comply with the cultural heritage duty of care if the applicant acts in accordance with gazetted cultural heritage duty of care guidelines. An assessment of the proposed activity against the duty of care guidelines will determine whether or to what extent Aboriginal cultural heritage may be harmed by the activity. Further information on cultural heritage, together with a copy of the duty of care guidelines and cultural heritage search forms, may be obtained from www.datsip.qld.gov.au.

(B) CONCURRENCE AGENCY CONDITIONS

Department of State Development, Manufacturing, Infrastructure and Planning conditions dated 31 July 2019.

PROPERTY NOTES

Not Applicable.

FURTHER DEVELOPMENT PERMITS REQUIRED

- Access approval arising from condition number 4.1 (Please contact Planning Section to obtain application form and applicable fee)

SUBMISSIONS

Not Applicable.

RIGHTS OF APPEAL

You are entitled to appeal against this decision. A copy of the relevant appeal provisions from the *Planning Act 2016* is attached.

During the appeal period, you as the applicant may suspend your appeal period and make written representations to council about the conditions contained within the development approval. If council agrees or agrees in part with the representations, a "negotiated decision notice" will be issued. Only one "negotiated decision notice" may be given. Taking this step will defer your appeal period, which will commence again from the start the day after you receive a "negotiated decision notice".

OTHER DETAILS

If you wish to obtain more information about Council's decision, electronic copies are available on line at www.msc.qld.gov.au, or at Council Offices.

Yours faithfully

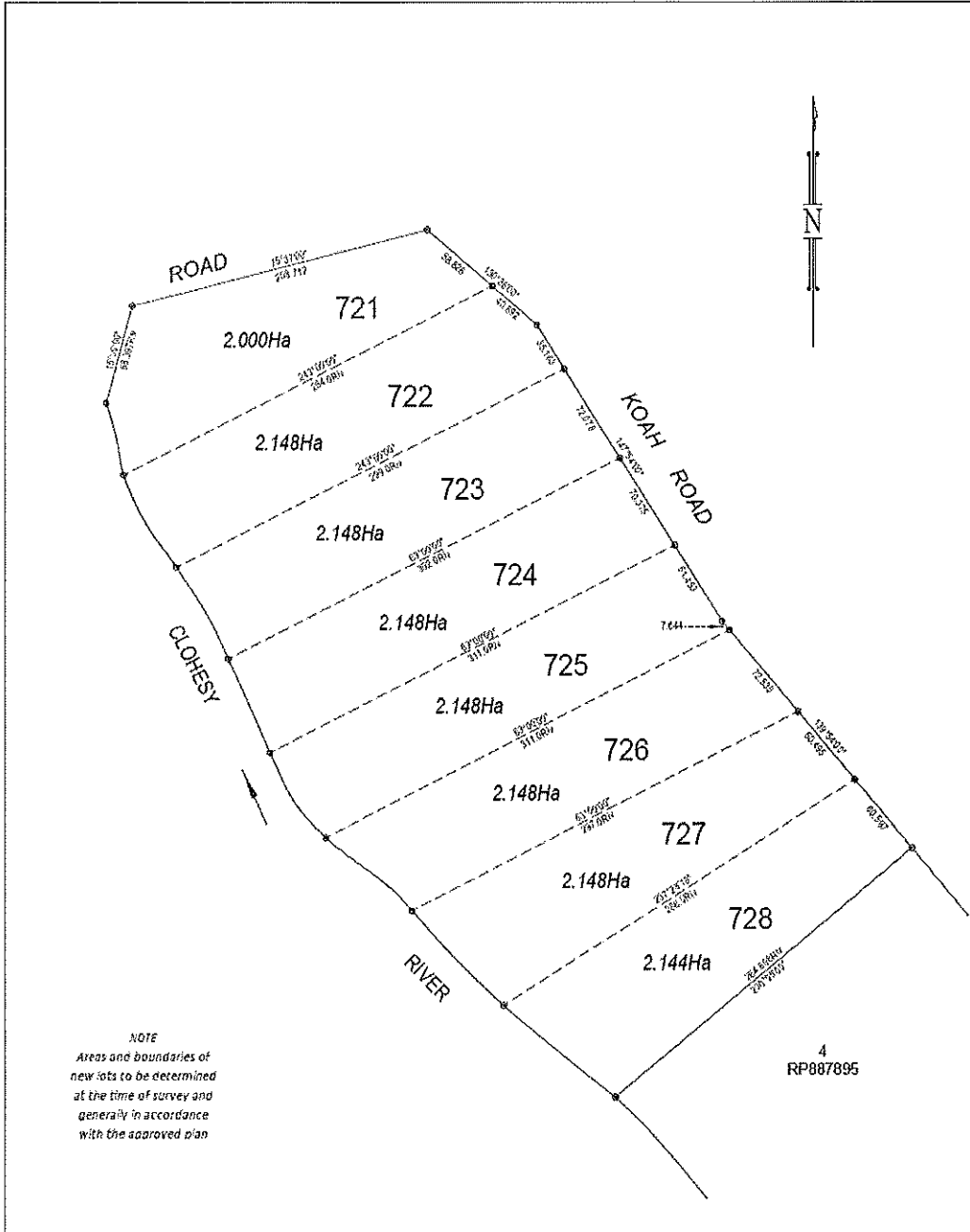


BRIAN MILLARD
SENIOR PLANNER

Enc: Approved Plans/Documents
Referral Agency Response
Appeal Rights

Copy: Department of State Development, Manufacturing, Infrastructure and Planning
CairnsSARA@dsmip.qld.gov.au

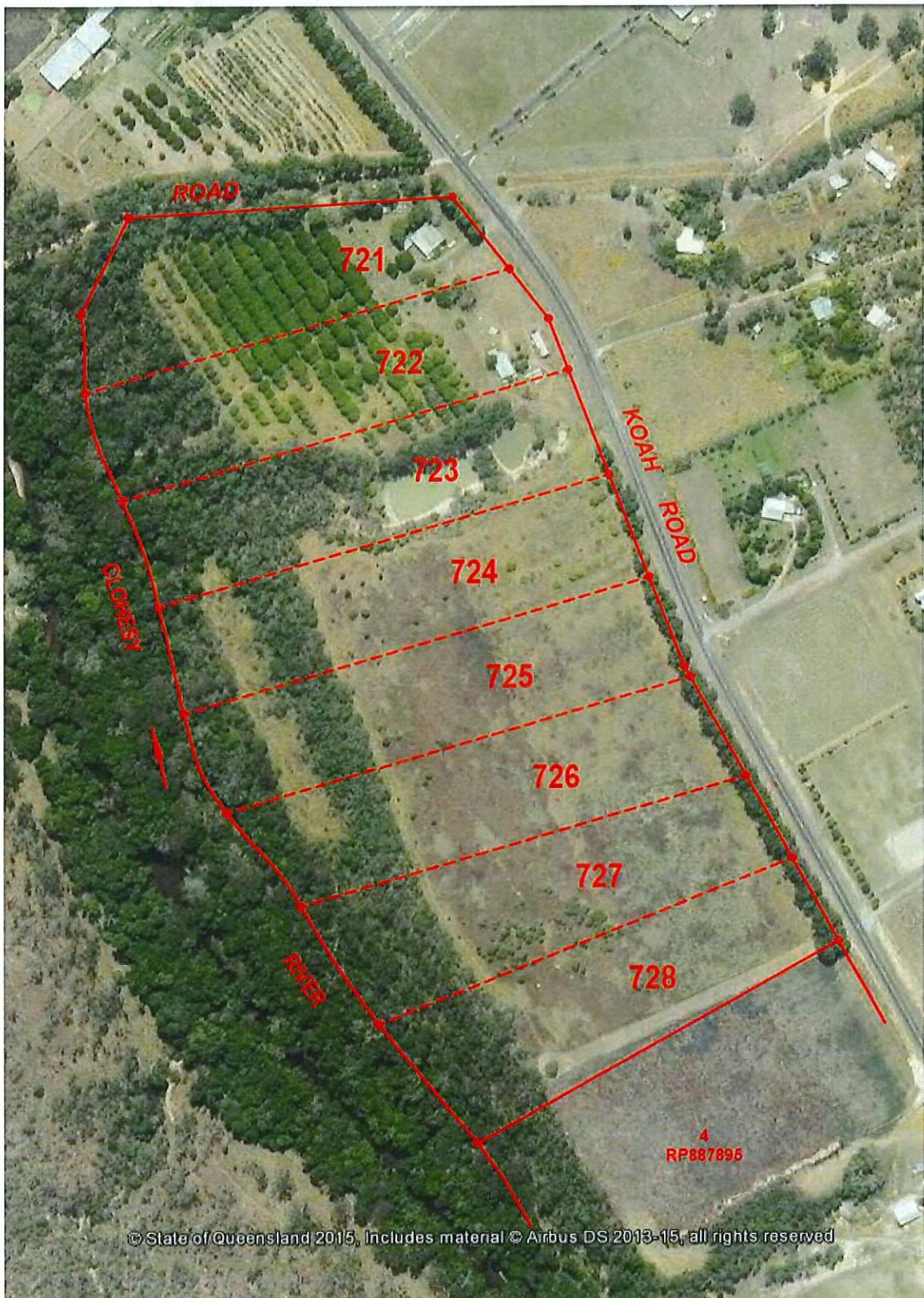
Approved Plans/Documents



NOTE
Areas and boundaries of
new lots to be determined
at the time of survey and
generally in accordance
with the approved plan

SCALE : 1 : 2500 0m 100m 200m 300m 400m		PROPERTY DESCRIPTION LOT 272 ON NR6957	REGISTERED OWNER J H ANDERSON
AMENDMENTS A: ORIGINAL	LOCAL GOVERNMENT: MSC LOCALITY: KOAH SITUATED AT : 437 KOAH ROAD	PROPOSED RECONFIGURATION OF A LOT (1 LOT INTO 8 LOTS)	
DWG NO. 7695 - LL1 9.2.2016		REV A	TWINE SURVEYS 36 Mabel St, Atherton 4883 PO Box 146, Atherton 4883 P 07 40911303 E info@twinesurveys.com.au

12/8/2019
B. n. Q.



12/8/2019
B. n. [Signature]

Referral Agency Response

RA6-N



Department of
State Development,
Manufacturing,
Infrastructure and Planning

SARA reference: 1906-11836 SRA
Council reference: RAL/19/0011
Applicant reference: 19-437

31 July 2019

Chief Executive Officer
Mareeba Shire Council
PO Box 154
Mareeba Qld 4880
planning@msc.qld.gov.au

Attention: Carl Ewin

Dear Sir/Madam

SARA response—437 Koah Road, Koah
Reconfiguring a Lot - Subdivision (1 into 8 Lots)
(Referral agency response given under section 56 of the *Planning Act 2016*)

The development application described below was confirmed as properly referred by the Department of State Development, Manufacturing, Infrastructure and Planning on 25 June 2019.

Response

Outcome:	Referral agency response – with conditions.
Date of response:	31 July 2019
Conditions:	The conditions in Attachment 1 must be attached to any development approval.
Advice:	Advice to the applicant is in Attachment 2 .
Reasons:	The reasons for the referral agency response are in Attachment 3 .

Development details

Description:	Development permit	Reconfiguring a Lot - Subdivision (1 into 8 Lots)
SARA role:	Referral Agency.	
SARA trigger:	Schedule 10, Part 3, Division 4, Table 2 (Planning Regulation 2017)	
	Development application for reconfiguring a lot where clearing native	

Far North Queensland regional office
Ground Floor, Cnr Grafton and Hartley
Street, Cairns
PO Box 2358, Cairns QLD 4870

Page 1 of 7

1906-11836 SRA

vegetation may be carried out

SARA reference: 1906-11836 SRA
Assessment Manager: Mareeba Shire Council
Street address: 437 Koah Road, Koah
Real property description: 272NR6957
Applicant name: John Henry Anderson
Applicant contact details: C/- UrbanSync
PO Box 2970
Cairns QLD 4870
justin@urbansync.com.au


Representations

An applicant may make representations to a concurrence agency, at any time before the application is decided, about changing a matter in the referral agency response (s.30 Development Assessment Rules) Copies of the relevant provisions are in **Attachment 4**.

A copy of this response has been sent to the applicant for their information.

For further information please contact Tony Croke, Principal Planner, on 40373205 or via email CairnsSARA@dsmip.qld.gov.au who will be pleased to assist.

Yours sincerely



Brett Nancarrow
Manager (Planning)

cc John Henry Anderson, justin@urbansync.com.au

enc Attachment 1 - Referral agency conditions
Attachment 2 - Advice to the applicant
Attachment 3 - Reasons for referral agency response
Attachment 4 - Representations provisions
Attachment 5 - Approved plans and specifications

1906-11836 SRA

Attachment 1—Referral agency conditions

(Under section 56(1)(b)(i) of the *Planning Act 2016* the following conditions must be attached to any development approval relating to this application) (Copies of the plans and specifications referenced below are found at Attachment 5)

No.	Conditions	Condition timing
Reconfiguring a lot		
Schedule 10, Part 3, Division 4, Table 2 – Clearing native vegetation— The chief executive administering the <i>Planning Act 2016</i> nominates the Director-General of the Department of Natural Resources and Mines to be the enforcement authority for the development to which this development approval relates for the administration and enforcement of any matter relating to the following condition(s):		
1.	No clearing of vegetation is to occur within areas identified as Area A (Parts A ¹ -A ¹⁰) as shown on the attached Technical Agency Response Plan (TARP) 1906-11836 SRA dated 25 July 2019.	At all times
2.	No built structure is to be established, constructed or located within areas identified as Area A (Parts A ¹ -A ¹⁰) as shown on attached Technical Agency Response Plan (TARP) 1906-11836 SRA dated 25 July 2019.	At all times
3.	No built structure, other than for fences, roads and underground services is to be established, constructed or located within areas identified as Area B (Parts B ¹ -B ²) and Area C (Parts C ¹ -C ⁴) as shown on attached Technical Agency Response Plan (TARP) 1906-11836 SRA dated 25 July 2019.	At all times
4.	Any person(s) engaged or employed to carry out the <u>clearing of vegetation</u> , under this development approval, must be provided with a full copy of this development approval, and must be made aware of the full extent of <u>clearing</u> authorised by this development approval.	Prior to clearing

1906-11836 SRA

Attachment 2—Advice to the applicant

General advice	
1.	Terms and phrases used in this document are defined in the <i>Planning Act 2016</i> its regulation or the State Development Assessment Provisions (SDAP) version 2.4 effective 16 November 2019. If a word remains undefined it has its ordinary meaning.
2.	Words underlined in these conditions have the same meaning given in the Glossary of Terms found within the state code 16: Clearing native vegetation.
3.	To request an electronic file of the Derived Points (Attached to Plan: 1906-11836 SRA) as contained in this technical agency response, email a request to the Department of Natural Resources, Mines and Energy at northvegetation@dnrme.qld.gov.au and include application reference (1906-11836 SRA).

1906-11836 SRA

Attachment 3—Reasons for referral agency response

(Given under section 56(7) of the *Planning Act 2016*)

The reasons for the department's decision are:

- The lots have been designed to ensure native vegetation clearing has been avoided and minimized as much as possible.
- The proposed subdivision will only result in a small amount of exempt clearing of native vegetation as a result of the new boundaries of the lots.
- The vegetation on the subject lot is part of a much larger area. Sufficient vegetation will be retained to support the local and regional ecosystem.
- Conditions will limit clearing to that identified in conditions, to ensure the adverse impacts of clearing are minimised and reasonably avoided.
- There are no wetlands within 100m of the subject lot.
- Salinity expression indicators are not evident within 100m of the proposed clearing.
- There no endangered or of concern regional ecosystems mapped on the subject lot.

Material used in the assessment of the application:

- The development application material and submitted plans
- *Planning Act 2016*
- Planning Regulation 2017
- The *State Development Assessment Provisions* (version 2.4 effective 16 November 201), as published by the department
- The Development Assessment Rules
- SARA DA Mapping system

1906-11836 SRA

Attachment 4—Change representation provisions

(page left intentionally blank)

1906-11836 SRA

Attachment 5—Approved plans and specifications

(page left intentionally blank)

Development Assessment Rules—Representations about a referral agency response

The following provisions are those set out in sections 28 and 30 of the Development Assessment Rules¹ regarding representations about a referral agency response

Part 6: Changes to the application and referral agency responses

28 Concurrence agency changes its response or gives a late response

- 28.1. Despite part 2, a concurrence agency may, after its referral agency assessment period and any further period agreed ends, change its referral agency response or give a late referral agency response before the application is decided, subject to section 28.2 and 28.3.
- 28.2. A concurrence agency may change its referral agency response at any time before the application is decided if—
- (a) the change is in response to a change which the assessment manager is satisfied is a change under section 26.1; or
 - (b) the Minister has given the concurrence agency a direction under section 99 of the Act; or
 - (c) the applicant has given written agreement to the change to the referral agency response.²
- 28.3. A concurrence agency may give a late referral agency response before the application is decided, if the applicant has given written agreement to the late referral agency response.
- 28.4. If a concurrence agency proposes to change its referral agency response under section 28.2(a), the concurrence agency must—
- (a) give notice of its intention to change its referral agency response to the assessment manager and a copy to the applicant within 5 days of receiving notice of the change under section 25.1; and
 - (b) the concurrence agency has 10 days from the day of giving notice under paragraph (a), or a further period agreed between the applicant and the concurrence agency, to give an amended referral agency response to the assessment manager and a copy to the applicant.

¹ Pursuant to Section 68 of the *Planning Act 2016*

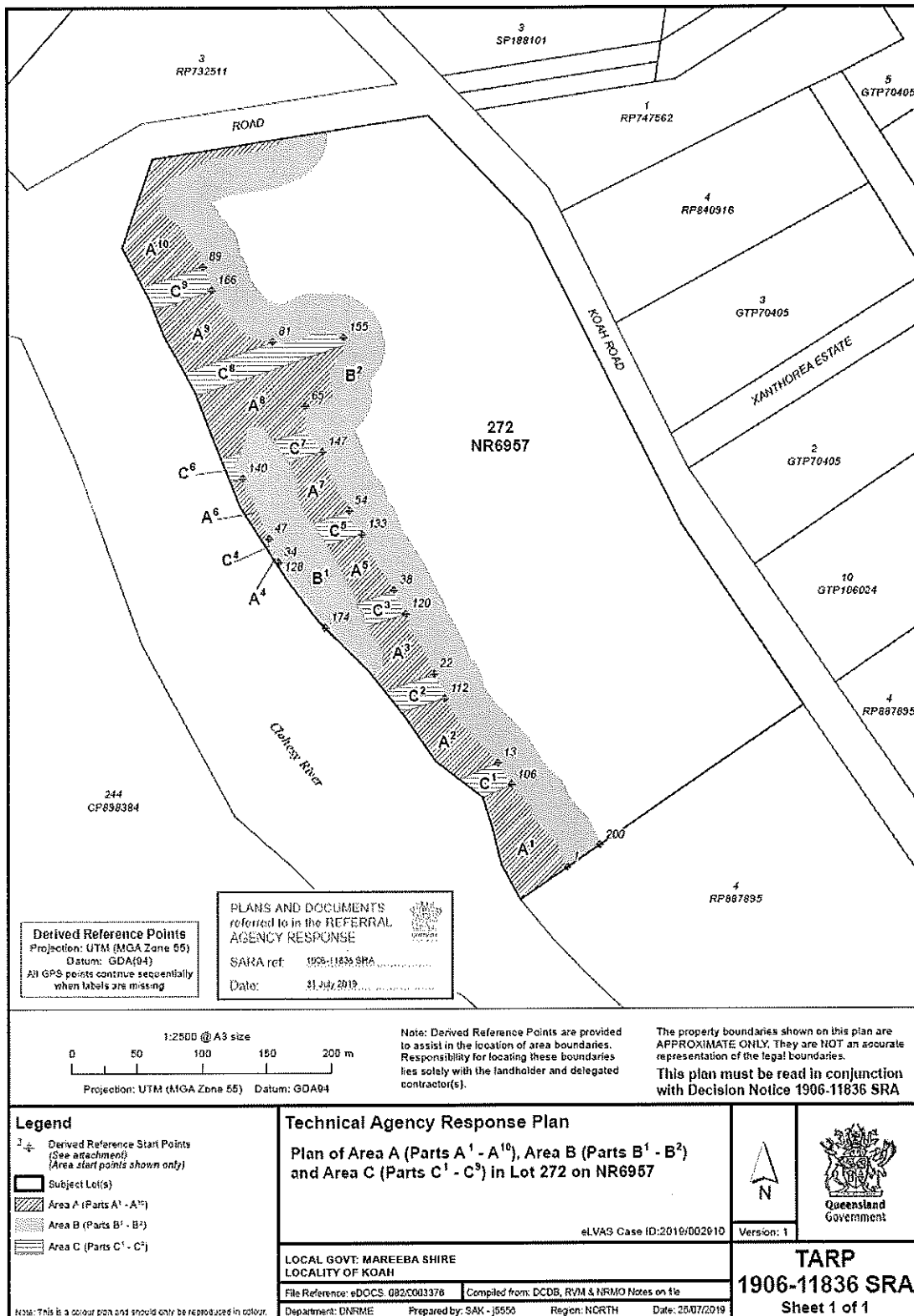
² In the instance an applicant has made representations to the concurrence agency under section 30, and the concurrence agency agrees to make the change included in the representations, section 28.2(c) is taken to have been satisfied.

Part 7: Miscellaneous

30 Representations about a referral agency response

- 30.1. An applicant may make representations to a concurrence agency at any time before the application is decided, about changing a matter in the referral agency response.³

³ An applicant may elect, under section 32, to stop the assessment manager's decision period in which to take this action. If a concurrence agency wishes to amend their response in relation to representations made under this section, they must do so in accordance with section 28.



Appeal Rights

PLANNING ACT 2016 & THE PLANNING REGULATION 2017

Chapter 6 Dispute resolution

Part 1 Appeal rights

229 Appeals to tribunal or P&E Court

(1) Schedule 1 of the Planning Act 2016 states –

- (a) Matters that may be appealed to –
 - (i) either a tribunal or the P&E Court; or
 - (ii) only a tribunal; or
 - (iii) only the P&E Court; and
- (b) The person-
 - (i) who may appeal a matter (**the appellant**); and
 - (ii) who is a respondent in an appeal of the matter; and
 - (iii) who is a co-respondent in an appeal of the matter; and
 - (iv) who may elect to be a co-respondent in an appeal of the matter.

(Refer to Schedule 1 of the Planning Act 2016)

(2) An appellant may start an appeal within the appeal period.

(3) The **appeal period** is –

- (a) for an appeal by a building advisory agency – 10 business days after a decision notice for the decision is given to the agency; or
- (b) for an appeal against a deemed refusal – at any time after the deemed refusal happens; or
- (c) for an appeal against a decision of the Minister, under chapter 7, part 4, to register premises or to renew the registration of premises – 20 business days after a notice is published under section 269(3)(a) or (4); or
- (d) for an appeal against an infrastructure charges notice – 20 business days after the infrastructure charges notice is given to the person; or
- (e) for an appeal about a deemed approval of a development application for which a decision notice has not been given – 30 business days after the applicant gives the deemed approval notice to the assessment manager; or
- (f) for any other appeal – 20 business days after a notice of the decision for the matter, including an enforcement notice, is given to the person.

Note –

See the P&E Court Act for the court's power to extend the appeal period.

- (4) Each respondent and co-respondent for an appeal may be heard in the appeal.
- (5) If an appeal is only about a referral agency's response, the assessment manager may apply to the tribunal or P&E Court to withdraw from the appeal.
- (6) To remove any doubt. It is declared that an appeal against an infrastructure charges notice must not be about-

- (a) the adopted charge itself; or
- (b) for a decision about an offset or refund-
 - (i) the establishment cost of trunk infrastructure identified in a LGIP; or
 - (ii) the cost of infrastructure decided using the method included in the local government's charges resolution.

230 Notice of appeal

- (1) An appellant starts an appeal by lodging, with the registrar of the tribunal or P&E Court, a notice of appeal that-
 - (a) is in the approved form; and
 - (b) succinctly states the grounds of the appeal.
- (2) The notice of appeal must be accompanied by the required fee.
- (3) The appellant or, for an appeal to a tribunal, the registrar must, within the service period, give a copy of the notice of appeal to –
 - (a) the respondent for the appeal; and
 - (b) each co-respondent for the appeal; and
 - (c) for an appeal about a development application under schedule 1, table 1, item 1 – each principal submitter for the development application; and
 - (d) for an appeal about a change application under schedule 1, table 1, item 2 – each principal submitter for the change application; and
 - (e) each person who may elect to become a co-respondent for the appeal, other than an eligible submitter who is not a principal submitter in an appeal under paragraph (c) or (d); and
 - (f) for an appeal to the P&E Court – the chief executive; and
 - (g) for an appeal to a tribunal under another Act – any other person who the registrar considers appropriate.
- (4) The *service period* is –
 - (a) if a submitter or advice agency started the appeal in the P&E Court – 2 business days after the appeal has started; or
 - (b) otherwise – 10 business days after the appeal is started.
- (5) A notice of appeal given to a person who may elect to be a co-respondent must state the effect of subsection (6).
- (6) A person elects to be a co-respondent by filing a notice of election, in the approved form, within 10 business days after the notice of appeal is given to the person.

231 Other appeals

- (1) Subject to this chapter, schedule 1 and the P&E Court Act, unless the Supreme Court decides a decision or other matter under this Act is affected by jurisdictional error, the decision or matter is non-appealable.
- (2) The *Judicial Review Act 1991*, part 5 applies to the decision or matter to the extent it is affected by jurisdictional error.
- (3) A person who, but for subsection (1) could have made an application under the *Judicial Review Act 1991* in relation to the decision or matter, may apply under part 4 of that Act for a statement of reasons in relation to the decision or matter.
- (4) In this section –
decision includes-
 - (a) conduct engaged in for the purpose of making a decision; and

- (b) other conduct that relates to the making of a decision; and
- (c) the making of a decision or failure to make a decision; and
- (d) a purported decision ; and
- (e) a deemed refusal.

non-appealable, for a decision or matter, means the decision or matter-

- (a) is final and conclusive; and
- (b) may not be challenged, appealed against, reviewed, quashed, set aside or called into question in any other way under the Judicial Review Act 1991 or otherwise, whether by the Supreme Court, another court, a tribunal or another entity; and
- (c) is not subject to any declaratory, injunctive or other order of the Supreme Court, another court, a tribunal or another entity on any ground.

232 Rules of the P&E Court

- (1) A person who is appealing to the P&E Court must comply with the rules of the court that apply to the appeal.
- (2) However, the P&E Court may hear and decide an appeal even if the person has not complied with the rules of the P&E Court.